

# *City of Folsom*

## Pavement Management Program Update Report



**Submitted to:**  
City of Folsom  
50 Natoma Street.  
Folsom, CA 95630



8795 Folsom Blvd., Suite 250, Sacramento, CA 95826  
(916) 388-5655 Phone / (916) 388-5676 Fax  
NCE Project No. A574.04.35

February 2015



# *City of Folsom*

## Pavement Management Program Update Report

**Submitted to:**  
City of Folsom  
50 Natoma Street.  
Folsom, CA 95630



8795 Folsom Blvd., Suite 250, Sacramento, CA 95826  
(916) 388-5655 Phone / (916) 388-5676 Fax  
NCE Project No. A574.04.35

February 2015



## Table of Contents

List of Tables .....	iii
List of Figures .....	iv
Background .....	1
Purpose .....	1
Network Description .....	2
Pavement Current Condition .....	3
Maintenance and Rehabilitation .....	6
Budget Needs.....	7
Budget Scenarios.....	9
Scenario 1: Current Funding Level .....	10
Scenario 2: Maintain PCI at 75 .....	13
Scenario 3: Maintain PCI at 77 .....	15
Scenario 4: Maintain Bike Paths in “Good” Condition .....	17
Scenario 5: Maintain Parking Lots in “Good” Condition .....	19
Scenario Comparisons.....	21
Summary .....	24
Recommendations .....	27
A. Pavement Budget .....	27
B. Pavement Maintenance Strategies.....	27
C. Re-inspection Strategies .....	27
D. Maintenance and Rehabilitation Treatment Strategies .....	27
E. Next Steps .....	28

### Appendix A:

- Section Description Inventory Report – Sorted by Street Name
- Section Description Inventory Report – Sorted by PCI (Descending)

### Appendix B:

- Maintenance and Rehabilitation Decision Tree

**Appendix C:**

Budget Needs – Projected PCI/Cost Summary Report

Budget Needs – Preventive Maintenance Treatment/Cost Summary Report

Budget Needs – Rehabilitation Treatment/Cost Summary Report

Scenarios 1 – 5:

Cost Summary Report

Network Condition Summary Report

## List of Tables

Table 1: Summary Statistics of Pavement Network.....	2
Table 2: 2014 Pavement Condition Breakdowns by Area.....	4
Table 3: Summary Results from Needs Analysis for Streets .....	7
Table 4: Summary Results from Needs Analysis for Bike Paths.....	8
Table 5: Summary Results from Needs Analysis for Parking Lots .....	8
Table 6: Summary Results for Scenario 1.....	10
Table 7: Summary Results for Scenario 2.....	13
Table 8: Summary Results for Scenario 3.....	15
Table 9: Summary Results for Scenario 4.....	17
Table 10: Summary Results for Scenario 5 .....	19

## List of Figures

Figure 1: Pavement Condition Categories .....	3
Figure 2: Pavement Condition Summary by Condition Categories (Streets, Bike Paths and Parking Lots by Area - 2014).....	4
Figure 3: Pavement Condition Summary by Functional Classification (Streets, Bike Paths and Parking Lots by Area - 2014) .....	4
Figure 4: 2014 Pavement Condition Breakdowns for Neighboring Cities.....	5
Figure 5: Costs of Maintaining Pavements over Time .....	6
Figure 6: PCI vs Deferred Maintenance for Scenario 1 .....	11
Figure 7: Percent of Pavement Area in Different Remaining Life Categories.....	12
Figure 8: PCI vs Deferred Maintenance for Scenario 2 .....	14
Figure 9: PCI vs Deferred Maintenance for Scenario 3 .....	16
Figure 10: PCI vs Deferred Maintenance for Scenario 4 .....	18
Figure 11: PCI vs Deferred Maintenance for Scenario 5 .....	20
Figure 12: Annual Pavement Condition Index by Scenarios .....	21
Figure 13: Annual Deferred Maintenance by Scenario .....	22
Figure 14: Pavement Condition Changes for Scenarios 1 to 3.....	23
Figure 15: Pavement Condition Changes for Scenarios 5 .....	23
Figure 16: Paving Capabilities by Lane Miles .....	25
Figure 17: Asphalt Price Index (1999-2014, Caltrans).....	28



## Background

The City of Folsom has maintained a pavement management program (PMP) since 2004. Initially, the PMP software utilized was from GBA MasterSeries which eventually became LuCity. In 2013, the City converted to the StreetSaver PMP, which is the most widely used program in California. NCE assisted the City in developing maintenance and rehabilitation strategies for the decision tree and performed preliminary budgetary analyses for planning purposes. These efforts were documented in a technical memorandum dated October 28<sup>th</sup>, 2013.

In 2014, NCE updated the City's pavement management system by performing field condition surveys of the City's entire pavement network (274.3 centerline miles). The network consists of 41.39 centerline miles of arterials, 44.42 centerline miles of collectors, 148.05 centerline miles of residential or local streets, 37.3 centerline miles of bike paths, and 42 parking lots. Field surveys were completed in May and August 2014 and all survey data had been entered into the City's StreetSaver database.

Recent pavement maintenance and rehabilitation history was also imported into StreetSaver. No updates to the City's maintenance and rehabilitation decision tree of streets were made with the exception of the bicycle paths and parking lots (which are categorized as Functional Class – "Other"). The City's GIS map was also linked to the StreetSaver database – the GIS shapefiles include the street centerlines, city boundary, water bodies, and bike paths.

Finally, the pavement funding needs were determined, and five budgetary scenarios were analyzed for the pavement network.

## Purpose

The purpose of this report is to assist decision makers at the City of Folsom in utilizing the results of the StreetSaver Pavement Management Program (PMP). Specifically, this report links the PMP recommended repair program costs to the City's current budget and projected budget alternatives to improve overall maintenance and rehabilitation strategies. This report assesses the adequacy of ideal and projected revenues to meet the maintenance needs recommended by the PMP program. It also maximizes the returns from expenditures by:

- 1) Implementing a multi-year street rehabilitation and maintenance program;
- 2) Developing a preventive maintenance program; and
- 3) Selecting the most cost effective repairs.

This report assists the City with identifying maintenance priorities specific to its needs. It examines the overall condition of the street, bike and parking lots network and highlights options for improving the current network level pavement condition index (PCI). These options were developed through "what-if" analyses. By varying the budget amounts available for pavement maintenance and repair, one can show how different funding strategies affect the City's streets over the next thirty years.

## Network Description

As noted earlier, the City of Folsom oversees the repair and maintenance of approximately 274 centerline miles of pavement, or 2003 pavement sections. Table 1 below summarizes the entire pavement network by functional class.

**Table 1: Summary Statistics of Pavement Network**

Functional Class	Sections	Centerline Miles	Lane Miles	% of the Entire Network (by Pavement Area)
<b>Arterials</b>	183	41.4	195.0	29%
<b>Collectors</b>	289	44.4	95.2	18%
<b>Residential/Local</b>	1361	148.1	296.1	46%
<b>Bike Paths</b>	124	37.3	40.5	4%
<b>Parking Lots</b>	46	3.1	3.1	3%
<b>Total</b>	<b>2003</b>	<b>274.3</b>	<b>629.9</b>	<b>100%</b>

**The network replacement value is estimated to be approximately \$259 million, with \$248 million for streets, \$5 million for bike paths and \$6 million for parking lots.** This is the amount needed to fund the full reconstruction of the City’s pavement network and does not include related infrastructure assets such as sidewalks, signals, markings, signs etc.

A listing of all streets, bike sections, and parking lots in the network and their corresponding pavement condition index (PCI) at the time of inspection and other attribute data is included in Appendix A. For convenience, there are two listings – one sorted by street name and the other sorted by descending PCI; both are separated into streets, bike paths and parking lots.

## Pavement Current Condition

The pavement condition index, or PCI, is a measurement of the pavement condition and ranges from zero to 100. A newly constructed street will have a PCI of 100, while a failed street will have a PCI of 25 or less. **The average 2014 PCI of the City’s entire street network is 77, the bike paths is 88, and the parking lots is 67.** Note that these values are projected and area-weighted calculations from StreetSaver. The remaining service life (RSL) is estimated to be approximately 22 years for the streets (this is the time required for pavements to reach a “Very Poor/Failed” condition if no maintenance occurs).

Figure 1 below illustrates the definitions of the five pavement condition categories. Note that the StreetSaver Maintenance and Rehabilitation Decision Tree in Appendix B assigns different condition category titles from those in Figure 1. As noted earlier, the decision tree was developed in October 2013.

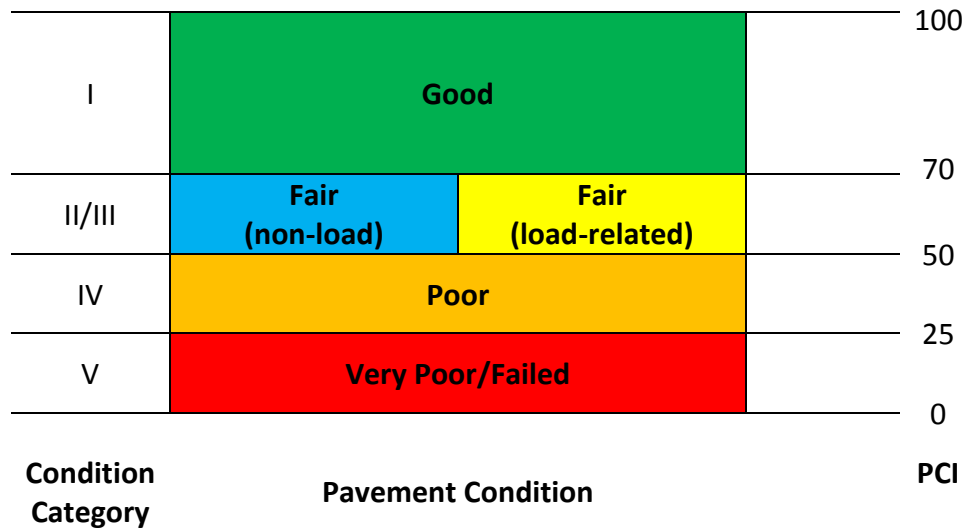
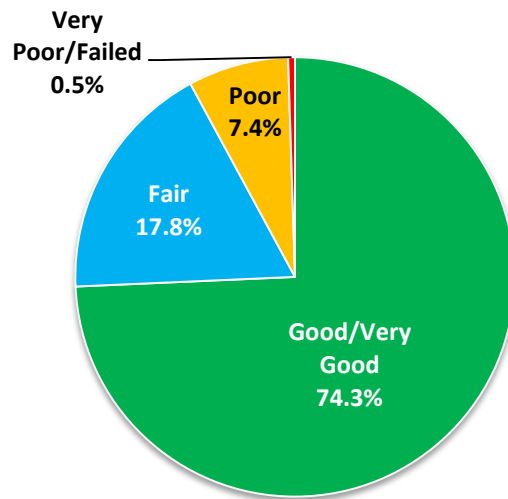


Figure 1: Pavement Condition Categories

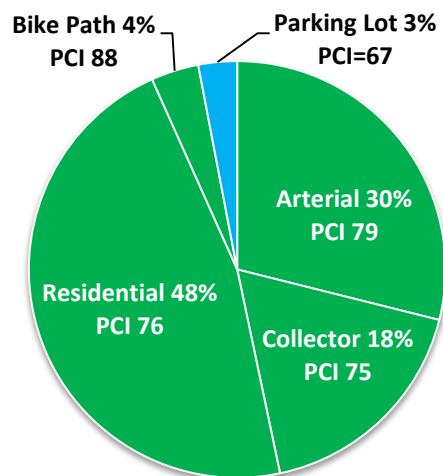
Table 2 and Figure 2 to 3 detail the pavement condition breakdown for the streets and bike paths by PCI ranges or condition category. Around 74% of the entire City’s streets for 2014 are in the “Good” condition category. Conversely, 7.4% of the pavement area falls in the “Poor” or “Very Poor/Failed” condition categories. In addition, most of the bike paths in the City are in “Good” condition category, with only 1.2% in “Fair” condition.

**Table 2: 2014 Pavement Condition Breakdowns by Area**

Condition Category	PCI Range	Arterial (%)	Collector (%)	Residential (%)	Bike Path (%)	Parking Lot (%)	Entire Network (%)
Good (I)	70-100	21.7	13.0	34.4	3.7	1.5	74.3
Fair (II/III)	50-69	6.8	3.1	6.7	0	1.2	17.8
Poor (IV)	25-49	0.4	1.6	5.1	0	0.3	7.4
Very Poor/Failed (V)	<25	0	0.1	0.4	0	0	0.5
<b>Total</b>		<b>28.9%</b>	<b>17.8%</b>	<b>46.6%</b>	<b>3.7%</b>	<b>3.0%</b>	<b>100%</b>



**Figure 2: Pavement Condition Summary by Condition Categories (Streets, Bike Paths and Parking Lots by Area - 2014)**



**Figure 3: Pavement Condition Summary by Functional Classification (Streets, Bike Paths and Parking Lots by Area - 2014)**

To compare the City's PCI with other neighboring cities, data from the 2014 California Statewide Local Streets and Roads Needs Assessment survey was used. The results are shown in Figure 4 and as can be seen, the City has a pavement condition that is significantly better than the City and County of Sacramento.

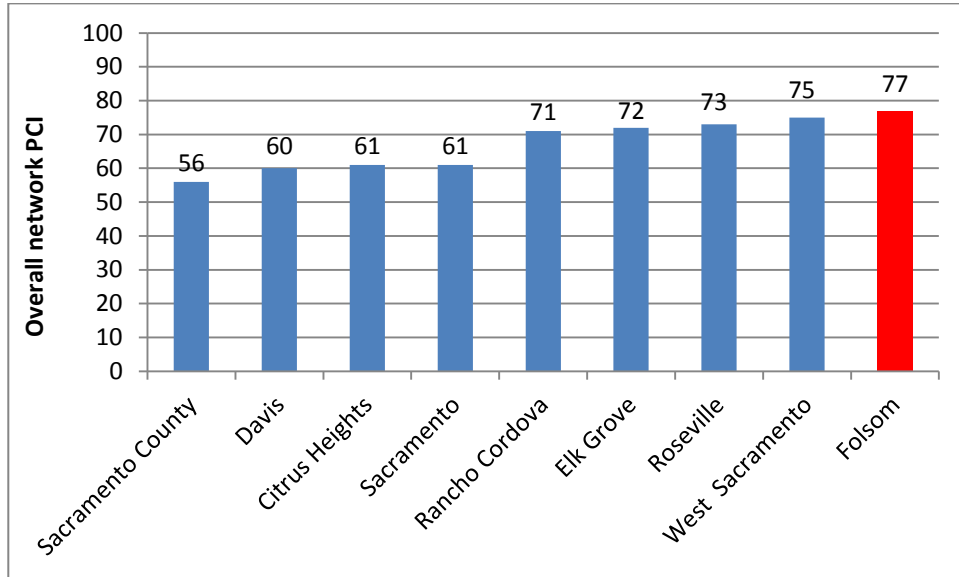


Figure 4: 2014 Pavement Condition Breakdowns for Neighboring Cities

## Maintenance and Rehabilitation

Historically, the City has utilized a program of surface seals and HMA overlays as maintenance and rehabilitation strategies. Surface treatments, such as slurry seals, have usually been utilized as a preventive maintenance technique when the pavements are in “Good” condition or above. As the pavement condition deteriorates, thin and thick asphalt overlays, typically with milling, are applied. Digouts are typically used as preparation prior to overlays and surface seals as necessary. These pavement treatments are formalized in the maintenance and rehabilitation Decision Tree shown in Appendix B.

All available data from past historical records were entered into the StreetSaver database and the data used to develop custom prediction models so that projected, or future conditions can be predicted.

Figure 5 below demonstrates that pavement maintenance follows the old colloquial saying of "pay me now, or pay me *more* later". History has shown that it costs much less to maintain streets in good condition than to repair streets that have failed. By allowing pavements to deteriorate, streets that once cost \$4.50 per square yard (\$/sy) to seal may soon cost \$50.00/sy to overlay or \$80.00/sy to reconstruct. In other words, significant delays in repairs can cost over 18 times more.

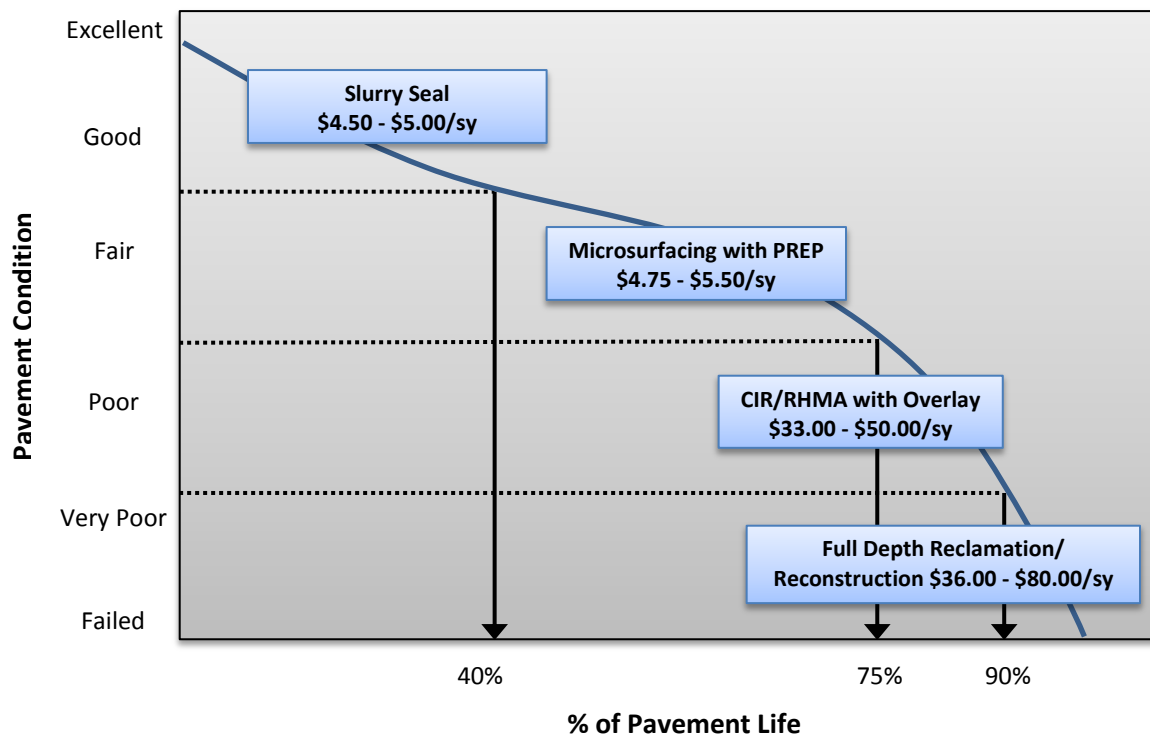


Figure 5: Costs of Maintaining Pavements over Time

## Budget Needs

Based on the principle that it costs less to maintain streets in good condition than those listed in bad condition, the PMP strives to develop a maintenance strategy that will improve the overall condition of the network to an optimal PCI and then sustain it at that level. By not addressing the maintenance needs, the quality of the street network will inevitably decline. In order to correct these deficiencies, the implementation of a cost effective funding and maintenance and rehabilitation strategy is necessary.

The first step in developing a cost effective maintenance and rehabilitation strategy is to determine the maintenance "needs" of the pavement network. Using the StreetSaver budget needs module with an inflation rate of 2.4%, the maintenance needs over the next thirty years were estimated at approximately \$247.8 million for the streets, \$5.1 million for the bike paths, and \$5.6 million for parking lots. If the City follows the strategy recommended by the program, the average street PCI will increase to the low 80s by 2044, and the bike paths and all parking lots will be maintained in good condition. If, however, no maintenance is applied over the next thirty years, already distressed streets will continue to deteriorate, and the street PCI will drop from 77 to 56 by 2024, and continue to drop to 30 by 2034, and further to 11 by 2044. The results of the budget needs analysis are summarized in Table 3 to 5 below.

**Table 3: Summary Results from Needs Analysis for Streets**

Year	2015	2016	2017	2018	2019	2020	2021	2022	2023	2024	Total
<b>PCI Untreated</b>	75	73	71	69	67	65	63	61	58	56	-
<b>PCI Treated</b>	84	83	84	83	83	82	81	82	83	83	-
<b>Needs (\$Millions)</b>	30.3	10.4	10.8	4.8	4.1	2.6	2.3	9.9	11.7	7.8	
Year	2025	2026	2027	2028	2029	2030	2031	2032	2033	2034	
<b>PCI Untreated</b>	53	51	49	46	43	41	38	35	33	30	-
<b>PCI Treated</b>	83	82	81	80	81	80	82	82	82	81	-
<b>Needs (\$Millions)</b>	4.3	4.1	3.1	2.5	11.1	5.1	18.0	10.8	8.7	5.9	
Year	2035	2036	2037	2038	2039	2040	2041	2042	2043	2044	
<b>PCI Untreated</b>	28	25	23	21	19	17	15	14	12	11	-
<b>PCI Treated</b>	81	82	81	80	82	81	80	80	81	80	-
<b>Needs (\$Millions)</b>	4.3	13.1	4.9	5.7	16.2	5.1	4.3	4.1	13.2	8.8	247.8

The results of the budget needs analysis represent the ideal funding strategy recommended by the StreetSaver PMP. Of the approximately \$248 million in maintenance needs shown, approximately \$143.3 million (57.8%) is earmarked for preventive maintenance or life extending treatments, while \$104.5 million (42.2%) is allocated for the more costly rehabilitation and reconstruction treatments.

**Table 4: Summary Results from Needs Analysis for Bike Paths**

Year	2015	2016	2017	2018	2019	2020	2021	2022	2023	2024	Total
<b>PCI Untreated</b>	87	85	84	82	81	79	78	76	75	73	-
<b>PCI Treated</b>	91	91	89	87	87	85	84	82	86	86	-
<b>Needs (\$Millions)</b>	0.61	0.32	0.04	0	0	0	0	0	0.74	0.32	
Year	2025	2026	2027	2028	2029	2030	2031	2032	2033	2034	
<b>PCI Untreated</b>	71	70	68	66	65	63	61	59	57	55	-
<b>PCI Treated</b>	85	83	83	82	81	79	83	84	82	81	-
<b>Needs (\$Millions)</b>	0.05	0	0.01	0	0	0	0.89	0.38	0.07	0	
Year	2035	2036	2037	2038	2039	2040	2041	2042	2043	2044	
<b>PCI Untreated</b>	53	51	49	47	44	42	40	37	34	32	-
<b>PCI Treated</b>	81	80	79	77	81	82	81	79	79	78	-
<b>Needs (\$Millions)</b>	0	0.01	0	0	1.08	0.46	0.08	0	0.01	0	5.1

Of the approximately \$5.1 million in maintenance needs for bike paths, approximately \$5.03 million (98.3%) is earmarked for preventive maintenance or life extending treatments, while 0.7% is allocated for the more costly rehabilitation and reconstruction treatments. Most bike path pavements are in “Good” condition, and the current average PCI is 88.

Note that in the decision tree for bike paths, slurry seals are the selected treatment for sections with PCI greater than 50, and overlays and reconstruction are selected only on sections with a PCI less than 50. Therefore, with this maintenance strategy, the bike paths will be maintained in “Good” condition, with the average PCI decreasing only to 78 by 2044.

**Table 5: Summary Results from Needs Analysis for Parking Lots**

Year	2015	2016	2017	2018	2019	2020	2021	2022	2023	2024	Total
<b>PCI Untreated</b>	66	65	63	61	59	57	55	53	51	49	-
<b>PCI Treated</b>	73	79	77	79	80	81	79	80	81	82	-
<b>Needs (\$Millions)</b>	0.61	0.97	0.09	0.35	0.09	0.24	0	0.21	0.27	0.22	
Year	2025	2026	2027	2028	2029	2030	2031	2032	2033	2034	
<b>PCI Untreated</b>	47	45	43	40	38	36	34	31	29	27	-
<b>PCI Treated</b>	81	81	80	79	78	79	80	81	81	80	-
<b>Needs (\$Millions)</b>	0.10	0.05	0.02	0.03	0	0.23	0.33	0.26	0.12	0.06	
Year	2035	2036	2037	2038	2039	2040	2041	2042	2043	2044	
<b>PCI Untreated</b>	25	23	21	19	16	14	12	10	8	7	-
<b>PCI Treated</b>	79	79	78	78	79	81	80	80	79	78	-
<b>Needs (\$Millions)</b>	0.03	0.03	0	0.27	0.40	0.32	0.15	0.07	0.03	0.04	5.59

Approximately \$5.6 million in maintenance needs for all parking lots in the City, and \$3.1 million (55.8%) is earmarked for preventive maintenance or life extending treatments, while 44.2% is allocated for the more costly rehabilitation and reconstruction treatments. Half of the parking lots are in “Good” condition, and the current average PCI is 67.



## Budget Scenarios

Having determined the maintenance needs of the street, bike path and parking lot network, the next step in developing a cost effective maintenance and rehabilitation strategy is to conduct several “what-if” analyses. Using StreetSaver’s budget scenario module, the impacts of various budget “scenarios” may be evaluated. The program projects the effects of the different scenarios on pavement condition index (PCI), deferred maintenance (unfunded backlog), and average remaining service life of the network. By examining the effects on these performance measures, the advantages and disadvantages of different funding levels and maintenance strategies become clear.

**Scenario 1: Current Funding Level** – Based on the current funding level of \$2 million per year, this scenario predicts the consequences on the street network. The results show that by 2044, the deferred maintenance increases dramatically to \$398.1 million and the overall PCI deteriorates from 77 to 63 over the next 10 years, and then drops further to 32 by 2044.

**Scenario 2: Maintain PCI at 75** - This scenario aims to ensure that the overall pavement network PCI does not drop below 75 over the next 30 years. Of the \$238 million required, approximately 49% will be allocated to preventive maintenance treatments to maintain streets in fair to good condition. However, the deferred maintenance increases to \$60.9 million.

**Scenario 3: Maintain PCI at 77** – This scenario aims to maintain overall pavement network PCI at 77 over the next 30 years. A total of \$251 million is required, and 52% of the budget is allocated towards preventive maintenance treatments. The deferred maintenance increases slightly to \$33.6 million by 2044.

**Scenario 4: Maintain Bike Paths in “Good Condition”** – This scenario seeks to maintain the bike path in “Good” condition over the next 30 years. Based on the treatment decision tree for bike paths, overlays and reconstruction will only apply when the PCIs is less than 50. Under this strategy, the average PCI drops to 79 by 2044, that is in “Good” condition. A total of \$5.2 million is required for this scenario.

**Scenario 5: Maintain Parking Lots in “Good Condition”** – This scenario aims to maintain overall parking lots in “Good” condition over the next 30 years. A total of \$5.6 million is required for this scenario, and approximately 56% will be allocated to preventive maintenance treatments. The deferred maintenance will be \$0 by 2020.

Note: The term “deferred maintenance” consists of pavement maintenance that is needed, but cannot be performed due to lack of funding. Shrinking budgets have forced many cities and counties to defer much needed pavement maintenance. By deferring maintenance, not only does the frequency of citizens' complaints about the condition of the network increase, but the cost to repair these streets rises as well. More detailed results of the budget needs and scenarios are included Appendix C.

### Scenario 1: Current Funding Level

This scenario determines the consequences of the current funding level of \$2 million/year over the next thirty years. The current funding is from Measure A and the gas tax (approximately \$1.24 million is from local funding and \$0.76 million from state funds.) The network PCI will decrease approximately 1-2 points a year and drop to 32 by 2044. Further, the pavements in “Good” condition will decrease to 24.5%, with 62.4% in “Poor” or “Very Poor/Failed” conditions. The deferred maintenance increases dramatically from the current \$30.5 million to \$398 million by 2044. The projected remaining service life of the overall network will decrease to 16 years in 2024, and to only 8 years in 2044.

**Table 6: Summary Results for Scenario 1**

Year	2015	2016	2017	2018	2019	2020	2021	2022	2023	2024	Total
<b>Budget (\$ M)</b>	2.0	2.0	2.0	2.0	2.0	2.0	2.0	2.0	2.0	2.0	--
<b>Def. Maintenance (\$ M)</b>	40.7	46.9	53.9	57.1	59.9	67.1	72.0	80.3	88.6	96.2	--
<b>PCI</b>	76	75	73	72	70	69	67	66	64	63	--
<b>Remaining Service Life (Years)</b>	22	21	20	20	19	19	18	14	17	17	--
Year	2025	2026	2027	2028	2029	2030	2031	2032	2033	2034	
<b>Budget (\$ M)</b>	2.0	2.0	2.0	2.0	2.0	2.0	2.0	2.0	2.0	2.0	--
<b>Def. Maintenance (\$ M)</b>	107.1	118.9	128.7	143.5	153.2	166.3	177.5	196.4	215.9	234.1	--
<b>PCI</b>	61	59	58	56	54	52	51	49	47	46	--
<b>Remaining Service Life (Years)</b>	16	15	15	14	14	13	13	12	12	12	--
Year	2035	2036	2037	2038	2039	2040	2041	2042	2043	2044	
<b>Budget (\$ M)</b>	2.0	2.0	2.0	2.0	2.0	2.0	2.0	2.0	2.0	2.0	60
<b>Def. Maintenance (\$ M)</b>	251.1	269.5	285.6	297.8	316.3	332.0	348.0	368.7	384.7	398.1	--
<b>PCI</b>	44	43	41	40	39	37	36	35	33	32	--
<b>Remaining Service Life (Years)</b>	11	11	10	10	10	9	9	9	8	8	--

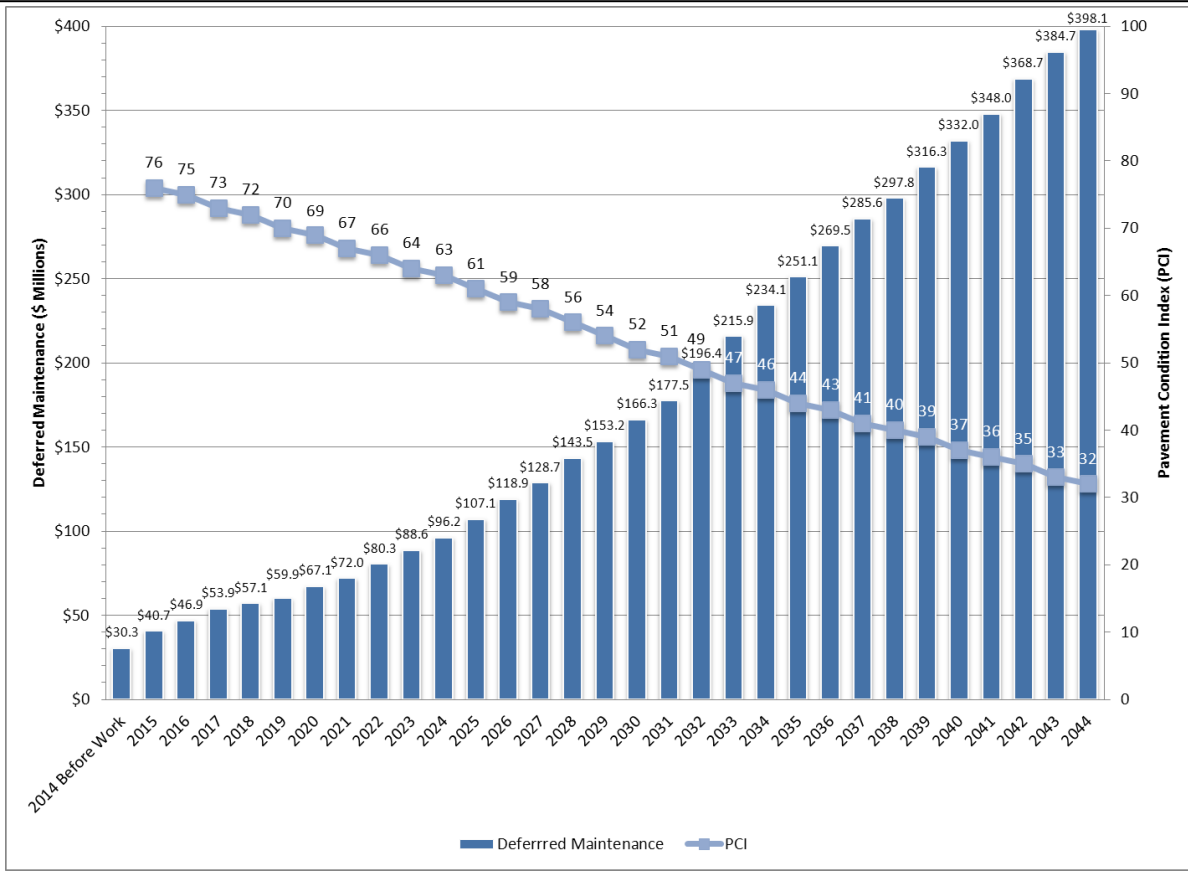


Figure 6: PCI vs Deferred Maintenance for Scenario 1

The average pavement remaining life is 22 years in 2015, and will drop to 8 years by 2044. Figure 7 illustrates the changes in the pavement network; in 2015, over 57% of pavement has a remaining life over 20 years, and only 4.32% has less than 5 years. This indicates that a significant majority of the pavement network was added to the City less than 10 years ago. However, under this funding scenario, the pavement “picture” will be almost completely reversed by 2044. By that time, 65.4% of the pavement will have less than 5 years’ remaining life, and only 21.9% will have a remaining life over 20 years. What Figure 7 implies is that there is a “bulge” coming down the pipe, and by deferring maintenance, eventually the majority of the pavement network will need to be reconstructed over the next 30 years.

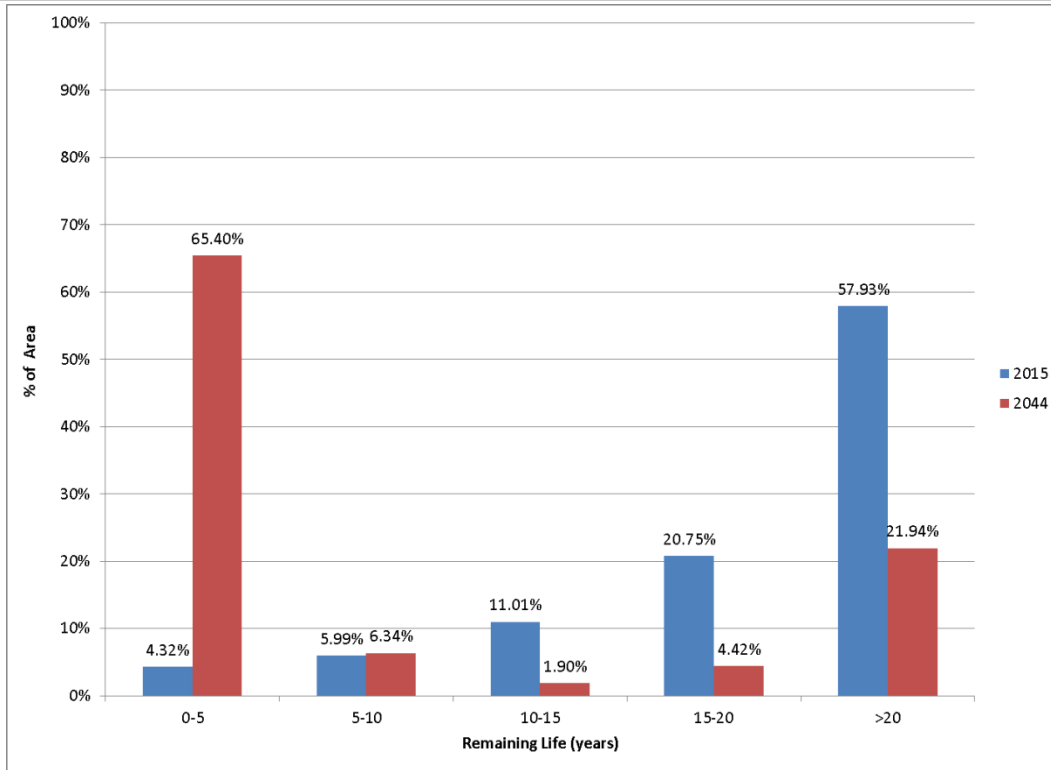


Figure 7: Percent of Pavement Area in Different Remaining Life Categories

## Scenario 2: Maintain PCI at 75

This scenario aims to maintain the overall pavement network PCI at no less than 75 over the next 30 years. Approximately 86.0% of the network will be in “Good” condition, up from the current value of 71%. The deferred maintenance will increase to \$60.9 million in 2044. The projected remaining service life of the overall network is expected to be approximately 23 years by 2044.

**Table 7: Summary Results for Scenario 2**

Year	2015	2016	2017	2018	2019	2020	2021	2022	2023	2024	Total
<b>Budget (\$ M)</b>	2.0	1.8	1.8	11.0	12.0	10.5	7.6	8.6	6.2	6.9	--
<b>Def. Maintenance (\$ M)</b>	40.7	47.1	54.3	47.8	40.2	37.6	36.0	37.6	36.7	36.2	--
<b>PCI</b>	76	75	73	74	75	75	75	75	75	75	--
<b>Remaining Service Life (Years)</b>	22	21	20	21	22	22	22	22	23	23	--
Year	2025	2026	2027	2028	2029	2030	2031	2032	2033	2034	
<b>Budget (\$ M)</b>	7.6	7.8	7.4	11.7	8.6	6.5	7.4	8.8	10.3	6.8	--
<b>Def. Maintenance (\$ M)</b>	37.3	43.2	52.4	51.2	48.5	45.2	44.6	46.7	43.8	51.6	--
<b>PCI</b>	75	75	75	75	75	75	75	75	75	75	--
<b>Remaining Service Life (Years)</b>	23	23	23	23	23	23	24	24	23	24	--
Year	2035	2036	2037	2038	2039	2040	2041	2042	2043	2044	
<b>Budget (\$ M)</b>	6.8	9.4	9.8	7.0	7.4	8.7	10.8	7.9	8.7	10.2	238.0
<b>Def. Maintenance (\$ M)</b>	55.2	51.6	45.2	44.7	49.3	48.7	48.1	56.1	59.8	60.9	--
<b>PCI</b>	75	75	75	75	75	75	75	75	75	75	--
<b>Remaining Service Life (Years)</b>	24	24	23	23	23	23	23	23	23	23	--

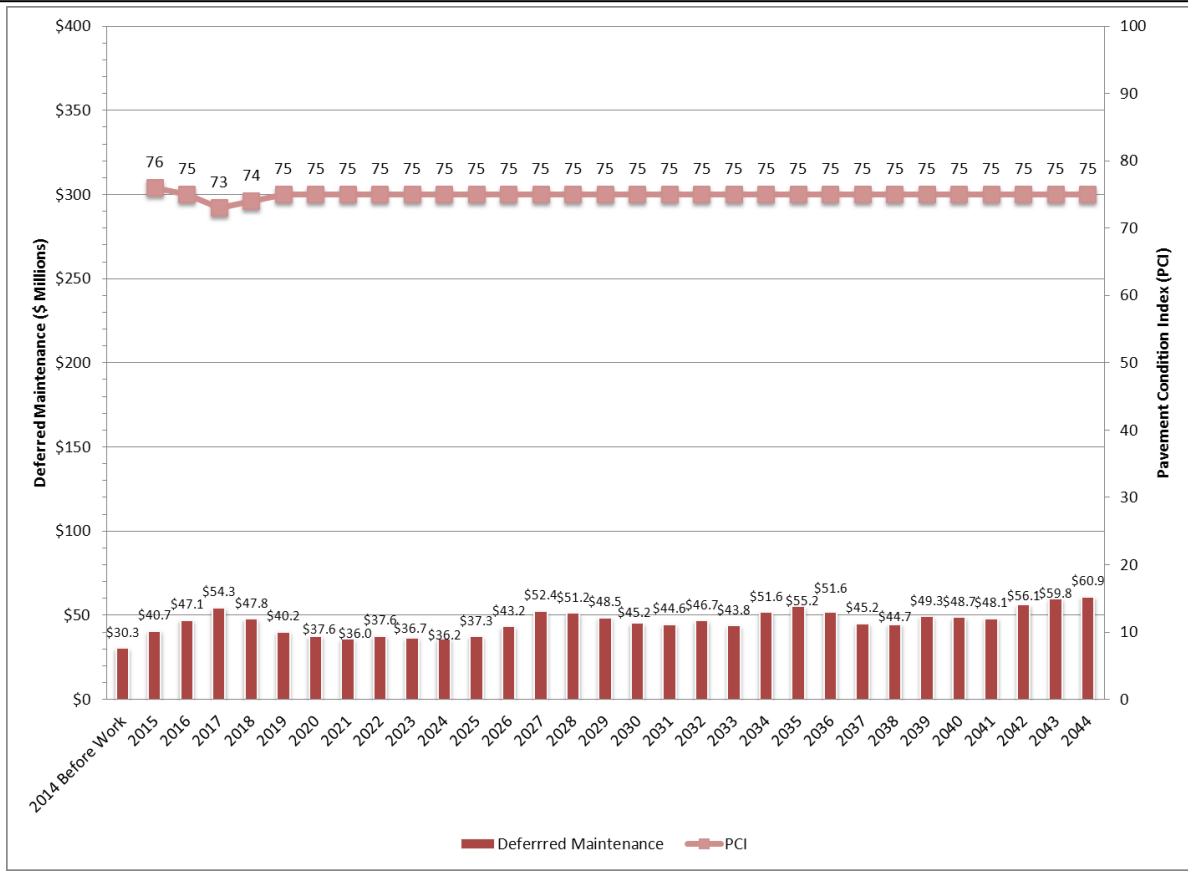


Figure 8: PCI vs Deferred Maintenance for Scenario 2

### Scenario 3: Maintain PCI at 77

This scenario aims to maintain the overall pavement network PCI of 77. A total of \$251 million is required, and 52% of the budget will be allocated towards preventive maintenance treatments. The pavements in “Good” condition will increase to 93.2%, while only 4.2% of pavement area will be in “Poor” or “Very Poor/Failed” conditions. Further, the deferred maintenance increases slightly to \$36.4 million in 2044. The projected remaining service life of the overall network is expected to be approximately 24 years by 2044.

**Table 8: Summary Results for Scenario 3**

Year	2015	2016	2017	2018	2019	2020	2021	2022	2023	2024	Total
<b>Budget (\$ M)</b>	5.6	7.7	8.0	7.5	7.8	6.8	5.1	7.0	7.3	7.5	--
<b>Def. Maintenance (\$ M)</b>	37.7	38.5	39.3	35.6	31.2	30.0	29.2	31.5	31.4	32.4	--
<b>PCI</b>	77	77	77	77	77	77	77	77	77	77	--
<b>Remaining Service Life (Years)</b>	23	23	23	23	23	23	23	23	24	24	--
Year	2025	2026	2027	2028	2029	2030	2031	2032	2033	2034	
<b>Budget (\$ M)</b>	7.0	7.6	7.3	10.0	6.7	7.6	8.3	8.5	8.0	9.8	--
<b>Def. Maintenance (\$ M)</b>	34.0	36.2	36.5	30.2	31.1	30.0	30.4	35.0	39.6	40.2	--
<b>PCI</b>	77	77	77	77	77	77	77	77	77	77	--
<b>Remaining Service Life (Years)</b>	24	24	24	24	24	24	24	24	24	24	--
Year	2035	2036	2037	2038	2039	2040	2041	2042	2043	2044	
<b>Budget (\$ M)</b>	7.8	8.8	8.3	10.0	10.0	11.0	11.0	11.0	11.0	11.0	251.0
<b>Def. Maintenance (\$ M)</b>	41.5	41.0	40.4	37.1	35.6	38.8	36.3	36.2	36.0	33.6	--
<b>PCI</b>	77	77	77	77	77	77	77	77	77	77	--
<b>Remaining Service Life (Years)</b>	24	24	24	24	24	24	24	24	24	24	--

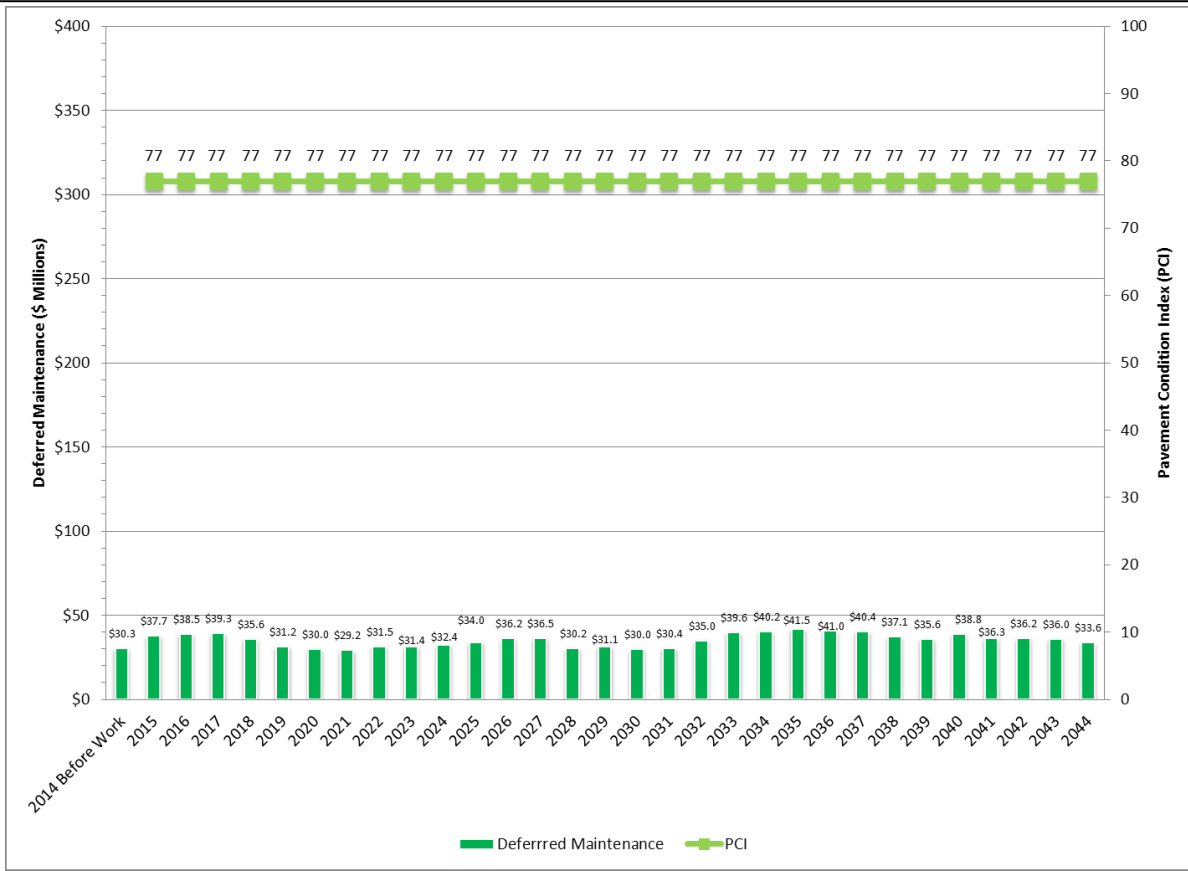


Figure 9: PCI vs Deferred Maintenance for Scenario 3



### Scenario 4: Maintain Bike Paths in “Good” Condition

This scenario aims to maintain the bike paths in overall “Good” condition over the next 30 years. A total of \$5.2 million is required, and 98.3% of budget is used in preventive maintenance treatments. Based on the treatment strategies for bike paths, overlays and reconstruction will only apply when the PCI is less than 50. In this scenario, the average PCI will drop to 79 by 2044, which is still in the “Good” condition category.

**Table 9: Summary Results for Scenario 4**

Year	2015	2016	2017	2018	2019	2020	2021	2022	2023	2024	Total
<b>Budget (\$ M)</b>	0.10	0.24	0.26	0.28	0.08	0.00	0.00	0.00	0.12	0.29	--
<b>Def. Maintenance (\$ M)</b>	0.53	0.63	0.16	0.00	0.00	0.00	0.00	0.00	0.00	0.00	--
<b>PCI</b>	88	88	88	88	88	86	85	84	83	84	--
Year	2025	2026	2027	2028	2029	2030	2031	2032	2033	2034	
<b>Budget (\$ M)</b>	0.31	0.34	0.10	0.00	0.00	0.00	0.14	0.35	0.38	0.41	--
<b>Def. Maintenance (\$ M)</b>	0.00	0.00	0.00	0.00	0.00	0.00	0.00	0.00	0.00	0.00	--
<b>PCI</b>	84	85	84	83	82	81	80	81	81	82	--
Year	2035	2036	2037	2038	2039	2040	2041	2042	2043	2044	
<b>Budget (\$ M)</b>	0.12	0.00	0.00	0.00	0.18	0.42	0.46	0.49	0.14	0.00	5.2
<b>Def. Maintenance (\$ M)</b>	0.00	0.00	0.00	0.00	0.00	0.00	0.00	0.00	0.00	0.00	--
<b>PCI</b>	82	81	80	79	78	79	80	80	80	79	--

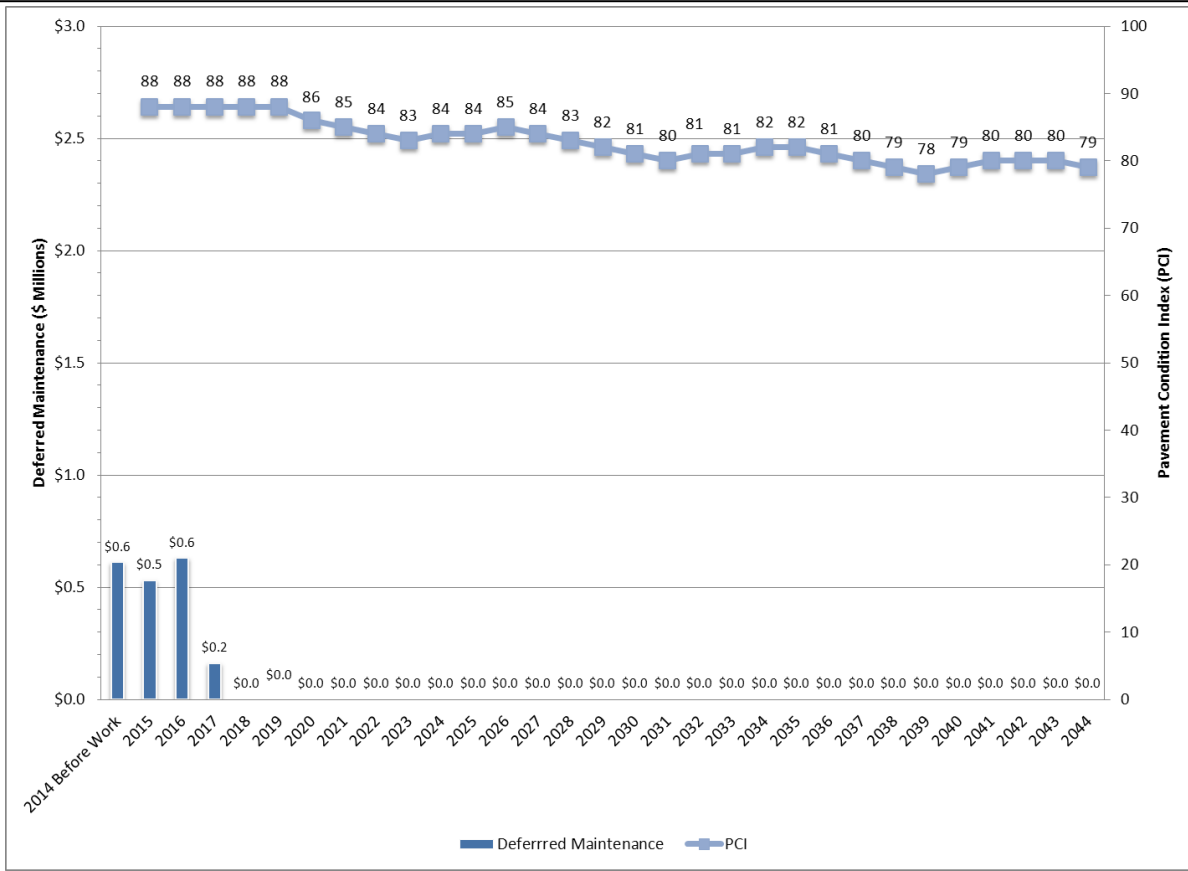


Figure 10: PCI vs Deferred Maintenance for Scenario 4

### Scenario 5: Maintain Parking Lots in “Good” Condition

This scenario aims to maintain parking lots in “Good” condition over the next 30 years. A total of \$5.6 million is required, and 55.8% of budget is used in preventive maintenance treatments. Based on the treatment strategies for parking lots, overlays and reconstruction will only apply when the PCI is less than 50. All pavements will be in “Good” condition by 2044. Further, the deferred maintenance drops to \$0 in 2020. The projected remaining service life of the parking lots is expected to be approximately 28 years by 2044.

**Table 10: Summary Results for Scenario 5**

Year	2015	2016	2017	2018	2019	2020	2021	2022	2023	2024	Total
<b>Budget (\$ M)</b>	0.61	0.97	0.09	0.35	0.09	0.24	0	0.21	0.27	0.22	--
<b>Def. Maintenance (\$ M)</b>	0.55	0.45	0.46	0.20	0.13	0.00	0.00	0.00	0.00	0.00	--
<b>PCI</b>	73	79	77	79	80	81	79	80	81	82	--
<b>Remaining Service Life (Years)</b>	24	28	27	28	28	29	28	28	29	30	
Year	2025	2026	2027	2028	2029	2030	2031	2032	2033	2034	
<b>Budget (\$ M)</b>	0.10	0.05	0.02	0.03	0	0.23	0.33	0.26	0.12	0.06	--
<b>Def. Maintenance (\$ M)</b>	0.00	0.00	0.00	0.00	0.00	0.00	0.00	0.00	0.00	0.00	--
<b>PCI</b>	81	81	80	79	78	79	80	81	81	80	--
<b>Remaining Service Life (Years)</b>	31	30	29	28	28	28	29	30	29	29	
Year	2035	2036	2037	2038	2039	2040	2041	2042	2043	2044	
<b>Budget (\$ M)</b>	0.03	0.03	0	0.27	0.40	0.32	0.15	0.07	0.03	0.04	5.59
<b>Def. Maintenance (\$ M)</b>	0.00	0.00	0.00	0.00	0.00	0.00	0.00	0.00	0.00	0.00	--
<b>PCI</b>	79	79	78	78	79	81	80	80	79	78	--
<b>Remaining Service Life (Years)</b>	28	28	27	28	29	30	29	29	28	28	

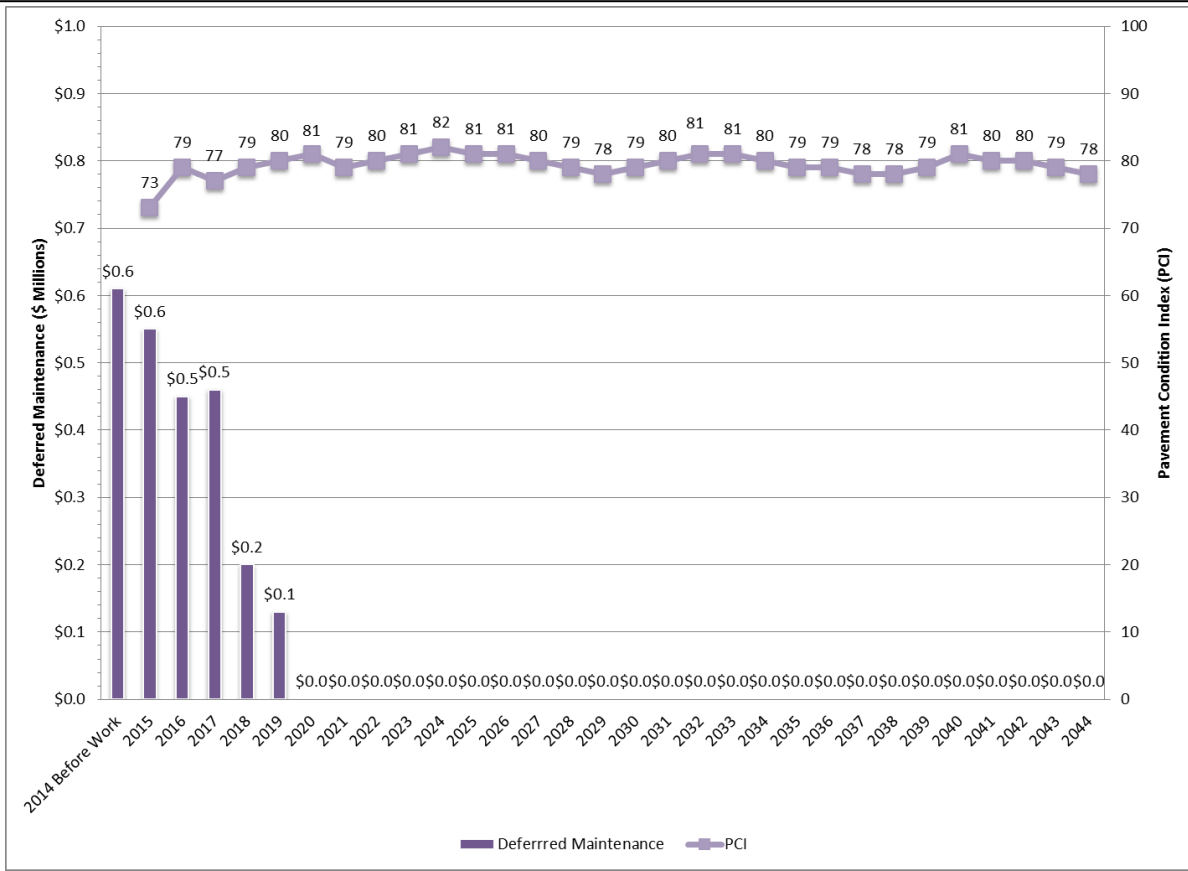
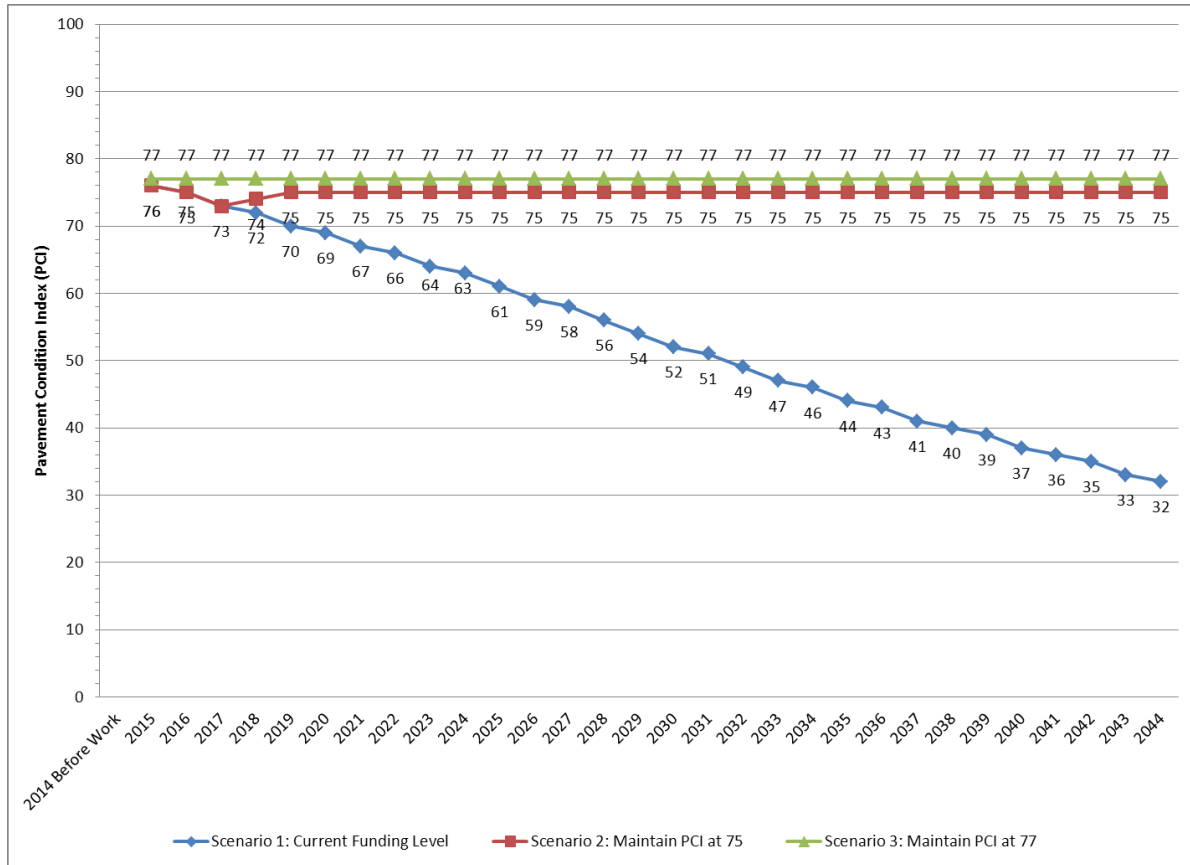


Figure 11: PCI vs Deferred Maintenance for Scenario 5

### Scenario Comparisons

The following two figures graphically illustrate the annual changes in PCI and deferred maintenance for Scenarios 1 to 3 (streets only). Figure 12 below illustrates the changes in PCI over time for the different budget scenarios. Scenario 1 (Current Funding Level) will decrease the PCI to 32 at the end of the thirty year analysis in 2044. Scenarios 2 and 3 obviously maintain the PCI at 75 and 77, respectively.



**Figure 12: Annual Pavement Condition Index by Scenarios**

Figure 13 below illustrates the changes in deferred maintenance over time for the different budget scenarios. The most dramatic change is shown for Scenario 1, where the deferred maintenance increases by more than ten-fold to over \$398 million. Scenario 3 essentially maintains the same deferred maintenance, and Scenario 2 shows a small increase to \$60.9 million.

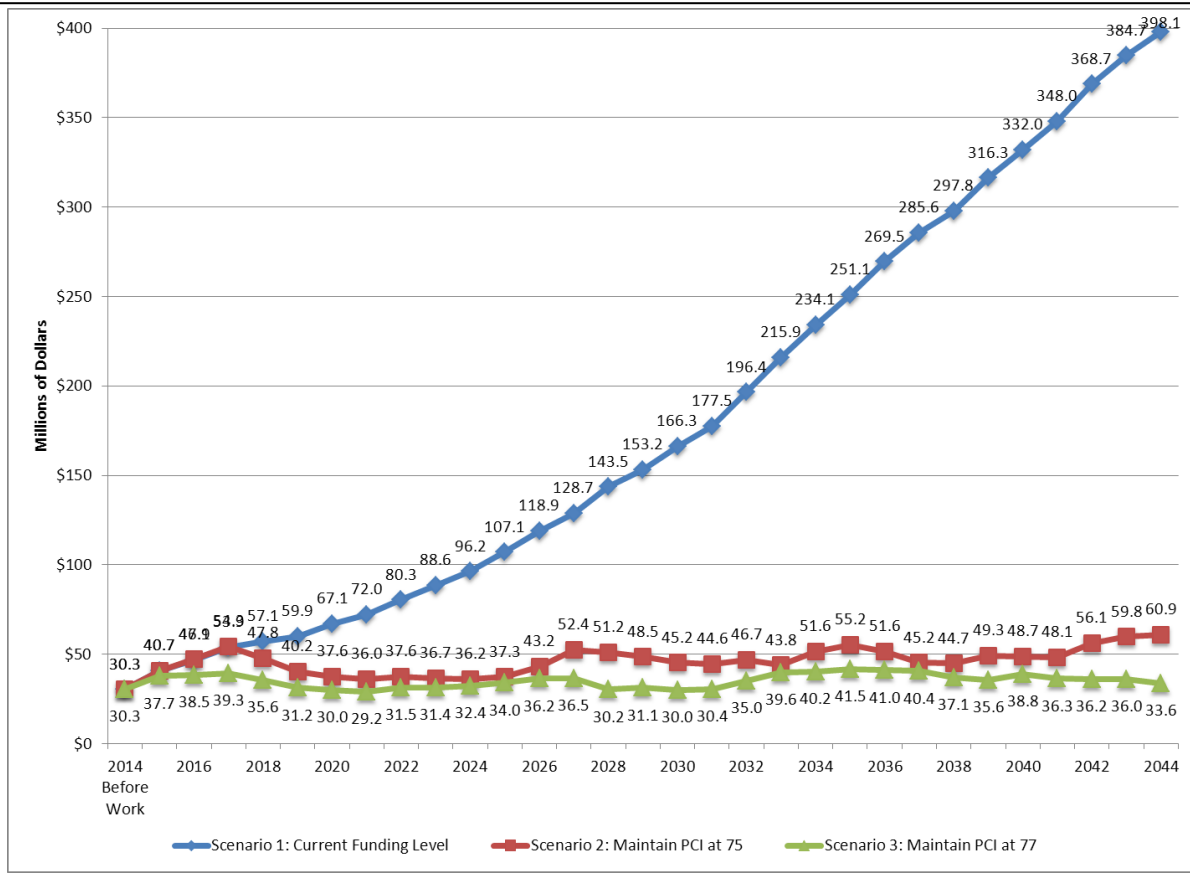


Figure 13: Annual Deferred Maintenance by Scenario

Figure 14 illustrates the pavement condition changes under the three scenarios for the street network. Currently 73.5% of the network is in the “Good/Very Good” condition category with 7.9% in “Poor” and only 0.4% in “Very Poor/Failed” condition categories.

However, in Scenario 1, the pavements in “Good/Very Good” condition will decrease from 73.5% to 25.4% by 2044, and the pavements in “Very Poor/Failed” condition will total 50.3% by 2044.

The results for both Scenarios 2 and 3 are similar; the pavements in “Good” condition will be approximately 86% and 93% respectively, and less than 10% in “Very Poor/Failed” condition.

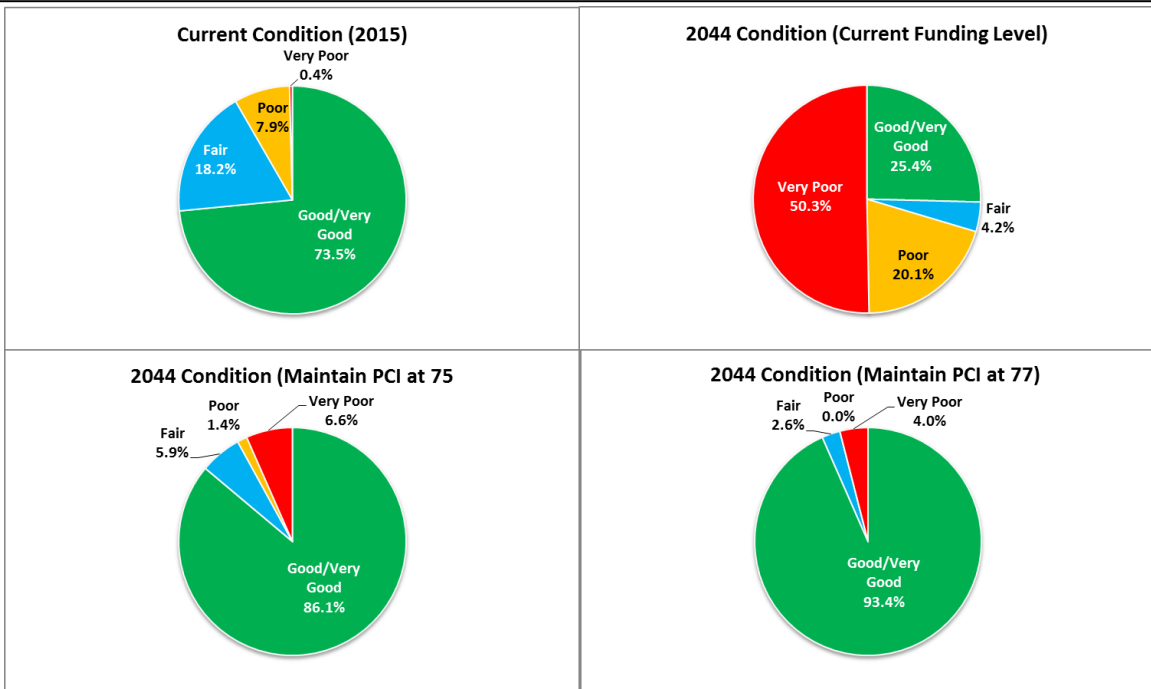


Figure 14: Pavement Condition Changes for Scenarios 1 to 3

Figure 14 illustrates the pavement condition changes for the parking lots under Scenario 5. Currently 48.9% of the network is in the “Good/Very Good” condition category with 41.3% in “Fair” and 9.8% in “Poor” condition categories. After treatments in Scenario 5, all parking lots’ pavement will be in “Good/Very Good” condition category by 2044.




Figure 15: Pavement Condition Changes for Scenario 5

## Summary

To summarize, the City of Folsom has a substantial investment of approximately \$328 million in the pavement network. Overall, the pavement network is in “Fair” condition with a current network PCI of 77. Of the 233.9 centerline miles of City-maintained streets, over 91.7% of the streets currently fall into the “Fair” to “Good” condition categories. For the 37.3 miles of bike paths, 98.8 % of the paths are in “Good” condition. However, for the 42 parking lots, only about half are in “Good” condition.

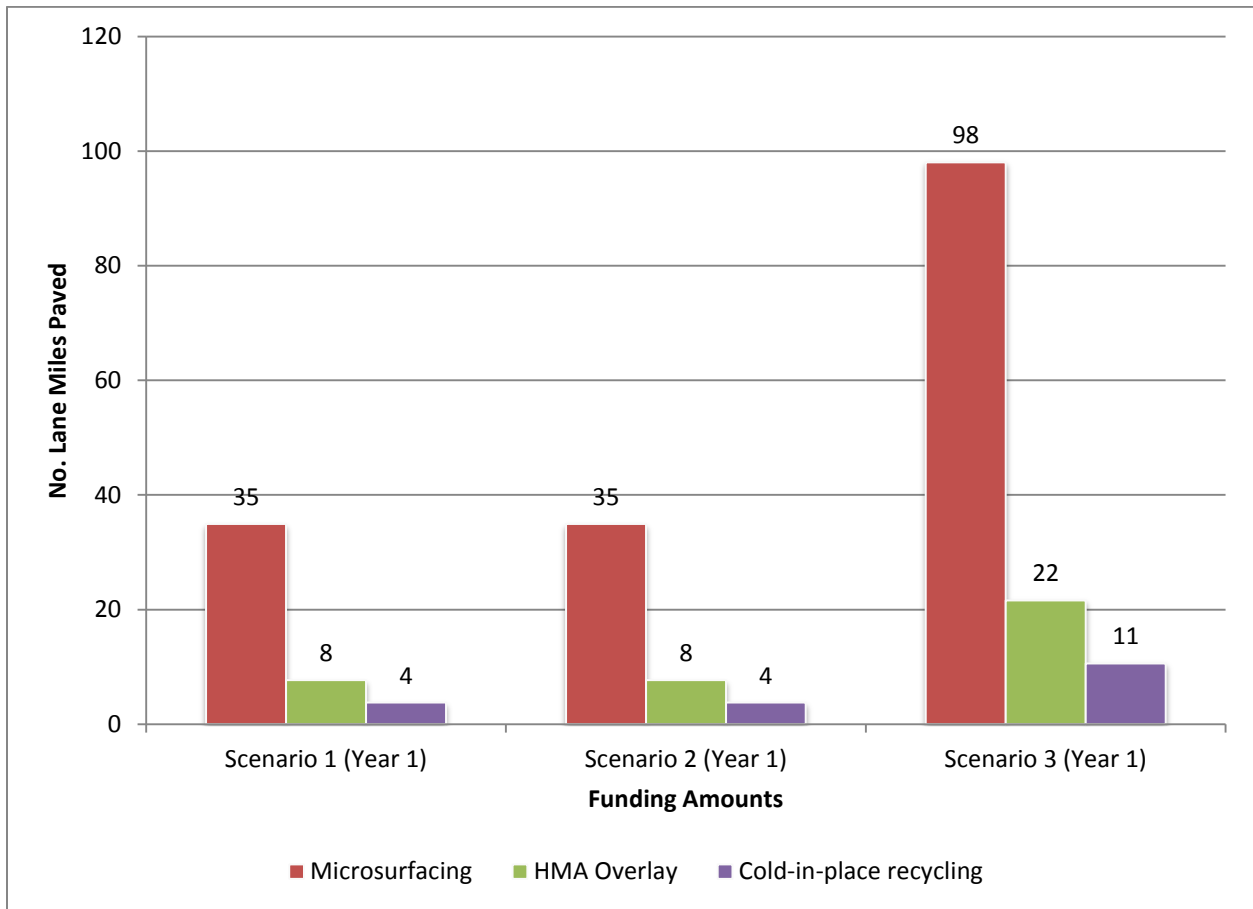
Although the City’s pavement network is in “Fair” condition with an overall PCI of 77, the projected City Budget (Scenario 1) will result in the network deteriorating significantly in the next thirty years. Furthermore, the analyses indicate that the City needs to spend approximately \$259 million in pavement maintenance and rehabilitation over the next thirty years in order to essentially repair all streets, bike paths and parking lots. By doing so, streets, bike paths and parking lots then can be maintained in good condition with on-going preventive maintenance.

Also, since the City added significant portions of the street network in the past 10 years, more than 58% of the pavements have a remaining service life of more than 20 years. However, under the existing funding level, this will change dramatically such that 65% will have a remaining service life of less than five years by 2044. This implies that more than two-thirds of the network will require reconstruction in 30 years.

The most desirable scenario is to reduce the deferred maintenance to zero, but this is not possible for many reasons, and is unrealistic for most agencies. However, the goal should be to offer residents a safe and functional pavement network without unduly increasing the maintenance burden in the future.

To demonstrate the relative costs of different treatment strategies, Figure 16 illustrates the number of lane miles that may be paved for each scenario by treatment type. The number of lane miles listed assumes that the entire annual budget is spent on only one treatment (treatment costs based on those from Decision Tree for arterial streets with an asphalt concrete surface). What this illustrates is that a microsurfacing can be placed on approximately 4.5 times as many roads as the cost of an HMA overlay, or more than 8 times as many roads as a cold-in-place (CIR) treatment.





**Figure 16: Paving Capabilities by Lane Miles**

As noted earlier, the City has historically relied on Measure A and gas taxes as the primary funding sources for pavement maintenance and rehabilitation. However, many cities in California receive paving revenues from multiple sources. These have been roughly categorized into three areas; federal, state and local sources. They include the following examples:

**Federal**

- Community Development Block Grants (CDBG)
- Congestion Mitigation & Air Quality Improvement (CMAQ)
- Forest Reserve
- Hazard Elimination Safety (HES)
- High Risk Rural Roads (HR3)
- Highway Safety Improvement Program (HSIP)
- Regional Surface Transportation Program (RSTP)

- Safe Routes to School (SRTS)
- Transportation Enhancement Activities (TEA)

### **State**

- Bicycle Transportation Account (BTA)
- Gas taxes (Highway User Tax Account or HUTA)
- Proposition 42/AB 2928
- State Transportation Improvement Program (STIP)
- AB 2766 (vehicle surcharge)
- Safe Routes to School (SR2S)
- AB 1546 Vehicle License Fees (VLF)
- CalRecycle grants
- State Local Partnership Program (SLPP)
- State Water Resource Control Board
- Traffic Congestion Relief (TCRP)
- Transportation Development Act (TDA)
- Traffic Safety Fund
- Transportation Uniform Mitigation Fee (TUMF)

### **Local**

- General funds
- Local sales taxes
- Development Impact Fees
- Various assessment districts – lighting
- Redevelopment
- Traffic impact fees
- Traffic safety/circulation fees
- Utilities
- Transportation mitigation fees
- Parking and various permit fees
- Flood Control Districts
- Enterprise Funds (solid waste and water)
- Investment earnings
- Parcel taxes

On average, a city or county receives approximately 10% from federal sources, 60% from state sources and the remainder from local sources<sup>1</sup>. Of the local sources, a local sales tax measure is typically the driving force for additional revenues; in addition, this is widely leveraged as a matching fund for state or federal funds.

---

<sup>1</sup> 2012 California Statewide Local Streets and Roads Needs Assessment ([www.SaveCaliforniaStreets.org](http://www.SaveCaliforniaStreets.org))

## Recommendations

### A. Pavement Budget

The recommended scenario for the City of Folsom is Scenario 2 (Maintain PCI at 75), with a budget increase of \$178 million over 30 years compared to the current budget (\$60 million over 30 years). This scenario will maintain the current network PCI in the “Good” to “Fair” categories. For the bike paths, the recommendation is Scenario 4 (\$5.1 million), and Scenario 5 (\$5.6 million) is recommended for parking lots in the City.

### B. Pavement Maintenance Strategies

The City’s pavement maintenance strategies primarily include seals and overlays. Since a large percentage of pavements are in “Fair” condition, it is important to preserve good pavements. Crack sealing is relatively inexpensive and can keep moisture out of pavements and prevent the underlying aggregate base from premature failures. Life-extending surface seals such as slurry seal and cape seals with microsurfacing, are also cost-effective for pavements currently in good condition.

NCE recommends that the City continue with a strong and well-funded preventive maintenance program. This is necessary to at least maintain the roughly half of the street network that is in “Good” and “Fair” condition and avoid escalating the deferred maintenance even more.

### C. Re-inspection Strategies

In order to continue monitoring the street, bike and parking lot network, and to make appropriate decisions, it is recommended that arterial and collector streets continue to be inspected every two years and residential streets, bike paths and parking lots every four to five years.

### D. Maintenance and Rehabilitation Treatment Strategies

The maintenance and rehabilitation treatment strategies and associated unit costs should be reviewed and updated annually to reflect new construction techniques/costs so that the budget analysis results can continue to be reliable and accurate.

A significant unknown fact is the future cost of rehabilitation; with the recent volatility in oil prices, we recommend that City carefully monitors future construction costs and be ready to adapt to large increases if necessary. Figure 17 illustrates the changes in the Asphalt Price Index (source: Caltrans) since 1999. As can be seen, asphalt prices have been extremely volatile since 2007.

Therefore, the City should continue to monitor both construction costs as well as pavement deterioration rates and be able to respond accordingly. Updated pavement maintenance costs are essential for accurate results.

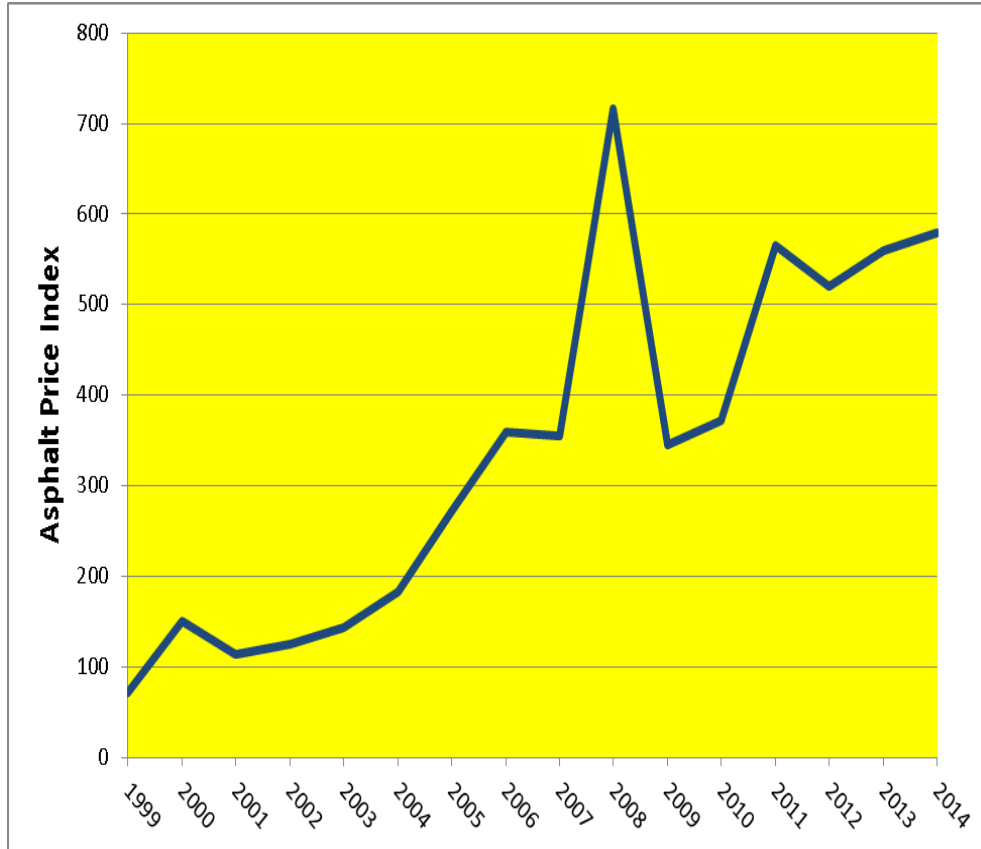


Figure 17: Asphalt Price Index (1999-2014, Caltrans)

### E. Next Steps

To summarize, we recommend that the City undertake the following steps:

- Maintain an aggressive preventive maintenance strategy.
- Pursue additional pavement funding sources to ensure that Scenario 2 is feasible.

## **APPENDIX A**



## **Section Description Inventory Report**

## Section Description Inventory Report

This report lists a variety of section description information for each of the City's pavement sections. It lists the street and section identifiers, limits, functional class, surface type, number of lanes, lengths, widths, last calculated PCI, and area identifier.

All of the City's pavement sections are included in the report. Two versions of the report are included. One sorted alphabetically by Street Name and Section ID, and another by descending PCI. The field descriptions in this report are listed below:

COLUMN	DESCRIPTION
<b>Street Name</b>	The name of the street as indicated by street signs in the field.
<b>Street ID</b>	Street Identification - A code up to ten characters/digits to identify the street. Generally, the street name is truncated to six characters. The Street ID should be unique for each street.
<b>Section ID</b>	Section Identification - A code up to ten characters/digits to identify the section number. The combination of Section ID and Street ID must be unique.
<b>Begin Location</b>	Beginning limit of the section.
<b>End Location</b>	Ending limit of the section.
<b>Length (FT)</b>	Length of the section in feet.
<b>Width (FT)</b>	Average width of the section in feet.
<b>Area (SQFT)</b>	Estimated area of section, typically based on a direct product of the section length and width.
<b>Surface Type (ST)</b>	Surface Type (A = AC Pavement, O = AC Overlay of AC Pavement, AC/PCC = AC Overlay of PCC Pavement, GRAVEL = Gravel surface and base/subgrade, PCC = PCC Pavement, ST = Surface treatment over gravel base/subgrade).
<b>Functional Class (FC)</b>	Functional Classification (A = Arterial, C = Collector, R = Residential, O = Other [i.e. City parking lots, alleys, and trails]).
<b>Area ID</b>	Denotes the geographical quadrant within the City which the street section resides.
<b>Funding Source</b>	Denotes the geographical quadrant within which the street section funding source resides. (i.e. NW = Northwest; SW = Southwest; SE = Southeast; NE = Northeast)
<b>PCI Date</b>	The date of the recent PCI survey.
<b>PCI</b>	The resulting value from the last calculated PCI for the section. The value may be calculated from either a visual survey or maintenance event.



**Section Description Inventory Report:  
Sorted by Street Name**

Street Name	Street ID	Section ID	Begin Location	End Location	Length (FT)	Width (FT)	Area (SQFT)	FC	Area ID	PCI Date	PCI
ABBEYFEALE CT	ABBEYFEALE	010	EOP	CATTERLINE WAY	390	36	14026	R	4	5/21/2014	83
ABROZO CT	ABROZOCT	010	WILLOW CREEK DR	EOP	503	30	15097	R	4	5/21/2014	80
ACORN RIDGE CT	ACORNRIDGE	010	PORTER CT	EOP	322	30	9663	R	5	5/27/2014	70
ADDERLEY CT	ADDERLEYCT	010	HALIDON WAY	EOP	301	30	11654	R	3	5/4/2014	78
AGEE CT	AGEECT	010	NICHOLS CIR	EOP	277	30	10934	R	3	5/4/2014	72
AGOSTINI CIR	AGOSTINICI	010	STEWART ST	STEWART ST	1464	30	43915	R	3	5/7/2014	85
AINSWORTH WAY	AINSWORTHW	010	KELLER CIR	N LEXINGTON DR	324	39	12636	R	4	5/21/2014	78
AINSWORTH WAY	AINSWORTHW	020	N LEXINGTON DR	EOP	365	30	10941	R	4	5/21/2014	72
ALABASTER POINT WAY	ALABASTERP	010	ALPINE FALLS DR	KNOB FORK CT	813	40	32517	R	1	4/28/2014	88
ALABASTER POINT WAY	ALABASTERP	020	KNOB FORK CT	ALPINE FALLS DR	865	40	34614	R	1	4/28/2014	86
ALDORTH WAY	ALDORTHWA	010	N LEXINGTON DR	CHADWICK WAY	313	36	11280	R	4	5/21/2014	61
ALEXANDER DR	ALEXANDERD	010	FAIRCHILD CT	STURBRIDGE DR	827	30	24823	R	5	6/4/2014	79
ALEZANE DR	ALEZANEDR	010	FARGO WAY	RUGOSA DR	270	30	8106	R	2	5/26/2014	45
ALEZANE DR	ALEZANEDR	020	RUGOSA DR	PERRAUD DR	580	30	17400	R	2	5/26/2014	17
ALEZANE DR	ALEZANEDR	030	PERRAUD DR	MONTROSE DR	290	30	8701	R	2	5/26/2014	34
ALLERTON CT	ALLERTONCT	010	CHAMBERSBURG WAY	EOP	120	30	3602	R	4	5/21/2014	60
ALPINE FALLS DR	ALPINEFALL	010	FLAT ROCK CT	CHIMNEY BLUFF CT	1059	36	37489	R	1	4/28/2014	90
ALPINE FALLS DR	ALPINEFALL	020	CHIMNEY BLUFF CT	ALABASTER POINT WAY	1015	35	35527	R	1	4/28/2014	86
ALPINE FALLS DR	ALPINEFALL	030	ALABASTER POINT WAY	FEATHER FALLS CIR	904	35	31652	R	1	4/28/2014	89
ALTERI CT	ALTERICT	010	STONE MILL DR	EOP	159	30	4775	R	5	5/27/2014	87
ALVASTON CT	ALVASTONCT	010	ALVASTON WAY	EOP	311	30	12554	R	3	5/4/2014	84
ALVASTON WAY	ALVASTONWA	010	BURWOOD WAY	KERWIN WAY	260	30	7812	R	3	5/4/2014	90
AMAYA DR	AMAYADR	010	HANCOCK DR	TACANA DR	1333	30	39971	R	4	5/21/2014	51
AMERICAN RIVER CANYON DR	AMERICANRI	010	FLAT ROCK DR	FEATHER FALLS CIR	869	42	34734	C	1	4/28/2014	84
AMERICAN RIVER CANYON DR	AMERICANRI	020	FEATHER FALLS CIR	VALLEY FALLS PL	1206	40	48236	C	1	4/28/2014	63
AMERICAN RIVER CANYON DR	AMERICANRI	030	VALLEY FALLS PL	CANYON FALLS DR	1919	42	76728	C	1	4/28/2014	74
AMERICAN RIVER CANYON DR	AMERICANRI	040	CANYON FALLS DR	AMERICAN RIVER CANYON DR	842	42	35364	C	1	4/28/2014	74
AMERICAN RIVER CANYON DR	AMERICANRI	050	AMERICAN RIVER CANYON DR	CASCADE FALLS DR	857	42	35994	C	1	4/28/2014	76
AMERICAN RIVER CANYON DR	AMERICANRI	060	CASCADE FALLS DR	LOST CREEK DR	1741	40	69650	C	1	4/28/2014	75
AMERICAN RIVER CANYON DR	AMERICANRI	070	RAINBOW LAKES CT	CASCADE FALLS DR	1820	42	73054	C	1	4/28/2014	71
AMERICAN RIVER CANYON DR	AMERICANRI	080	TOMLINSON DR	FLAT ROCK DR	404	40	16162	C	1	4/8/2014	49
AMERICAN RIVER CANYON DR	AMERICANRI	090	OAK AVENUE PKWY	AMERICAN RIVER CANYON DR	578	63	36426	C	1	4/28/2014	79
AMERICAN RIVER CANYON DR	AMERICANRI	100	OAK CANYON WY	OAK AVENUE PKWY	1750	77	120324	C	1	4/28/2014	76
AMERICAN RIVER CANYON DR	AMERICANRI	110	CANYON RIM DR	OAK CANYON WAY	2235	77	172045	C	1	4/28/2014	75
AMERICAN RIVER CANYON DR	AMERICANRI	120	BOULDER CANYON DR	CANYON RIM DR	1984	77	152768	C	1	4/28/2014	77
AMERICAN RIVER CANYON DR	AMERICANRI	130	GREENBACK LN	BOULDER CANYON WY	2452	77	188804	C	1	4/28/2014	75
AMHURST CIR	AMHURSTCIR	010	SEATON DR	SEATON DR	1204	30	36132	R	3	5/4/2014	87
ANGELL CT	ANGELLCT	010	HANSEN CIR	EOP	164	30	47544	R	3	5/4/2014	64
ANTARES CT	ANTARESC	010	EOP	PLUM CREEK CT	120	30	3614	R	5	5/27/2014	86
APPALOOSA CT	APPALOOSAC	010	PORTER RD	EOP	623	30	18697	R	5	5/27/2014	91
APPEL CT	APPELCT	010	COBBLE RIDGE DR	EOP	239	30	7177	R	2	5/26/2014	71
APPLECROSS CT	APPLECROSS	010	WITBURN WAY	EOP	235	30	7064	R	5	5/27/2014	94
ARBUCKLE AVE	ARBUCKLEAV	010	CASSELMAN ST	EOP	756	35	26461	R	3	5/7/2014	79
ARBUCKLE AVE	ARBUCKLEAV	020	DAINS CT	CASSELMAN ST	1146	35	40110	R	3	5/7/2014	84
ARBUCKLE AVE	ARBUCKLEAV	030	RILEY ST	DAINS CT	679	35	23970	R	3	5/7/2014	74
ARBUCKLE AVE	ARBUCKLEAV	040	ARBUCKLE AVE	EOP	171	30	5130	R	3	5/7/2014	87
ARDFERN WAY	ARDFERNWAY	010	GREENLAW WAY	EOP	686	30	20572	R	5	5/27/2014	88
ARGENT CT	ARGENTCT	010	EOP	RATHBONE CIR	377	30	13934	R	3	4/29/2014	90
ARLINGTON ST	ARLINGTONS	010	GOLF LINKS DR	PLUM CREEK CT	342	36	12309	R	5	5/27/2014	81
ARROWSMITH DR	ARROWSMITH	010	BLUE RAVINE RD	GOODELL RD	491	30	14743	R	4	5/21/2014	25
ARROWSMITH DR	ARROWSMITH	020	GOODELL RD	WOODS CT	430	30	12913	R	4	5/21/2014	78
ARROWSMITH DR	ARROWSMITH	030	WOOD CT	MANSEAU DR	703	30	21082	R	4	5/21/2014	75
ASH CREEK CT	ASHCREECT	010	AMERICAN RIVER CANYON DR	EOP	262	35	9170	R	1	4/28/2014	74
ASHCAT WAY	ASHCATWAY	010	TURNPIKE DR	BALLAST WAY	654	36	31334	R	3	5/7/2014	76
ASHCAT WAY	ASHCATWAY	020	BALLAST WAY	CONDUCTOR WAY	773	30	23178	R	3	5/4/2014	86

Street Name	Street ID	Section ID	Begin Location	End Location	Length (FT)	Width (FT)	Area (SQFT)	FC	Area ID	PCI Date	PCI
ASHCAT WAY	ASHCATWAY	030	ASHCAT WAY	EOP	114	80	9120	R	3	5/7/2014	78
ASHWOOD CT	ASHWOODCT	010	EOP	PLUM CREEK CT	184	30	5521	R	5	5/27/2014	79
ATFIELD WAY	ATFIELDWAY	010	TINDAL WAY	HALIDON WAY	641	30	19251	R	3	5/7/2014	90
AULDEARN CT	AULDEARNCT	010	SWINTON DR	EOP	194	30	5832	R	0	5/21/2014	93
AUSTIN DR	AUSTINDR	010	OXBROUGH DR	WHITING WAY	725	30	21748	R	2	5/26/2014	85
AVALANCHE PEAK WAY	AVALANCHEP	010	CASCADE FALLS DR	SNOWY RANGE CT	308	32	9853	R	1	4/28/2014	92
AVALANCHE PEAK WAY	AVALANCHEP	020	SNOWY RANGE CT	SNOWY RANGE CT	925	32	29615	R	1	4/28/2014	85
AVALINE CT	AVALINECT	010	REBECCA WAY	EOP	251	30	7521	R	4	5/21/2014	52
AVON WAY	AVONWAY	010	GLENN DR	SCHOOL ST	1105	27	29834	R	2	5/26/2014	39
AZAVEDO CT	AZAVEDOCT	010	BOWEN DR	EOP	436	30	13077	R	5	5/27/2014	86
BACHMAN WAY	BACHMANWAY	010	ROWBERRY DR	ROWBERRY DR	500	30	14986	R	0	5/7/2014	84
BALD MOUNTAIN CT	BALDMOUNTA	010	AMERICAN RIVER CANYON DR	EOP	264	30	10738	R	1	4/28/2014	81
BALDWIN DAM RD	BALDWIN DAM	010	OAK AVE	SIMMONS WAY	303	22	6666	R	1	4/28/2014	71
BALDWIN DAM RD	BALDWIN DAM	020	OAK AVENUE PKWY	VALLEY PINES DR	619	32	19808	C	1	4/28/2014	95
BALDWIN DAM RD	BALDWIN DAM	030	VALLEY PINES DR	SWIFT RIVER DR	866	22	19052	C	1	4/28/2014	93
BALDWIN DAM RD	BALDWIN DAM	040	SWIFT RIVER DR	DIGGER PINE LN	805	22	17710	C	1	4/28/2014	78
BALDWIN DAM RD	BALDWIN DAM	050	DIGGER PINE LN	MOSSWOOD CIR	841	22	18502	C	1	4/28/2014	81
BALDWIN DAM RD	BALDWIN DAM	060	MOSSWOOD CIR	MOSSWOOD CIR	541	22	11902	C	1	4/28/2014	82
BALDWIN DAM RD	BALDWIN DAM	070	MOSSWOOD CIR	SOUTHCREEK CIR	374	22	8228	C	1	4/28/2014	33
BALDWIN DAM RD	BALDWIN DAM	080	SOUTHCREEK CIR	SOUTHCREEK CIR	766	29	22214	C	1	4/28/2014	44
BALDWIN DAM RD	BALDWIN DAM	090	SOUTHCREEK CIR	BALDWIN LAKE CIR	507	22	11154	C	1	4/28/2014	65
BALDWIN DAM RD	BALDWIN DAM	100	BALDWIN LAKE CIR	BALDWIN LAKE CIR	778	22	17116	C	1	4/28/2014	51
BALDWIN DAM RD	BALDWIN DAM	110	BALDWIN LAKE CIR	EOP	41	22	902	C	1	4/28/2014	82
BALDWIN LAKE CIR	BALDWINLAK	010	BALDWIN DAM RD	BALDWIN DAM RD	1035	30	31033	R	1	4/28/2014	82
BALDWIN LAKE CT	BALDWINLAK	020	BALDWIN LAKE CIR	EOP	214	30	9044	R	1	4/28/2014	64
BALIN CT	BALINCT	010	EOP	BUCKINGHAM WAY	392	30	14384	R	0	5/2/2014	88
BALLARD CT	BALLARDCT	010	EOP	STINNET WAY	247	30	10034	R	0	5/2/2014	84
BALLAST WAY	BALLASTWAY	010	ASHCAT WAY	CONDUCTOR WAY	1012	30	63651	R	3	5/25/2014	81
BANKFOOT CT	BANKFOOTCT	010	FRESWICK DR	EOP	270	30	8108	R	5	5/27/2014	81
BARN OWL CT	BARNOWLCT	010	EOP	OWL MEADOW ST	70	75	5250	R	0	5/21/2014	89
BARNHILL DR	BARNHILLDR	010	BLOSSOM ROCK LN	IRON POINT DR	1631	30	48930	R		5/5/2014	95
BARNHILL DR	BARNHILLDR	020	SLUICE WAY	BLOSSOM ROCK LN	855	30	25650	R		5/5/2014	95
BARROWS WAY	BARROWSWAY	010	ARBUCKLE AVE	ARBUCKLE AVE	1076	35	37653	R	3	5/9/2014	87
BATHGATE CT	BATHGATECT	010	CATTERLINE WAY	EOP	347	36	12474	R	4	5/21/2014	85
BATHURST CT	BATHURSTCT	010	LANDRUM CIR	EOP	99	30	2958	R	4	5/21/2014	80
BAURER CIR	BAURERCIR	010	REEVES WAY	HOPPER LN	832	30	24954	R	4	5/15/2014	85
BAURER CIR	BAURERCIR	020	HOPPER LN	PLUMMER LN	388	30	11639	R	4	5/21/2014	96
BAURER CIR	BAURERCIR	030	PLUMMER LN	GONCE WAY	985	30	29540	R	4	5/21/2014	96
BAURER CIR	BAURERCIR	040	GONCE WAY	KILSBY WAY	566	30	16980	R	4	5/21/2014	94
BAURER CIR	BAURERCIR	050	KILSBY WAY	FINCHLEY LN	781	30	23423	R	4	5/21/2014	79
BAURER CIR	BAURERCIR	060	FINCHLEY LN	REEVES WAY	278	30	8341	R	4	5/21/2014	79
BAYER CT	BAYERCT	010	EOP	DARLING WAY	315	30	9462	R	5	5/27/2014	82
BAYLINE CIR	BAYLINECIR	010	PERKINS STATION WAY	KENNAR WAY	664	31	24210	R	3	5/19/2014	84
BAYLINE CIR	BAYLINECIR	020	KENNAR WAY	WHISTLE STOP WAY	1906	31	59091	R	3	5/19/2014	73
BAYLINE CIR	BAYLINECIR	030	WHISTLE STOP WAY	PERKINS STATION WAY	647	31	20274	R	3	5/19/2014	95
BEARSDEN CT	BEARSDENCT	010	SWINTON DR	EOP	311	30	9339	R	0	5/21/2014	91
BELMAR CT	BELMARCT	010	EOP	MORNINGSIDE DR	583	30	17491	R	0	5/21/2014	69
BENDORI CT	BENDORICT	010	BLAKESLEE WAY	EOP	115	30	3447	R	4	5/22/2014	48
BENETO CT	BENETOCT	010	LUNA CIR	EOP	205	30	9698	R	0	5/2/2014	91
BENTON CT	BENTONCT	010	HIGGINS ST	EOP	466	30	16604	R	3	4/23/2014	85
BERG CT	BERGCT	010	MCADOO DR	EOP	328	30	12464	R	0	5/2/2014	87
BERRIEDALE CT	BERRIEDALE	010	EOP	WITBURN WAY	392	30	11759	R	5	5/27/2014	75
BERRIEDALE CT	BERRIEDALE	020	WITBURN WAY	EOP	323	30	9678	R	0	5/21/2014	89
BERRY CREEK CT	BERRYCREEK	070	BERRY CREEK DR	EOP	194	30	8444	R	1	4/28/2014	59
BERRY CREEK DR	BERRYCREEK	010	FOLSOM AUBURN RD	BERRY CREEK DR	283	40	11330	C	1	4/28/2014	53

Street Name	Street ID	Section ID	Begin Location	End Location	Length (FT)	Width (FT)	Area (SQFT)	FC	Area ID	PCI Date	PCI
BERRY CREEK DR	BERRYCREEK	020	EOP	BERRY CREEK DR	81	80	5104	C	1	4/28/2014	71
BERRY CREEK DR	BERRYCREEK	030	BERRY CREEK DR	BERRY CREEK DR	567	40	22683	C	1	4/28/2014	32
BERRY CREEK DR	BERRYCREEK	040	BERRY CREEK DR	EOP	124	40	6780	C	1	4/28/2014	71
BERRY CREEK DR	BERRYCREEK	050	VALLEY PINES DR	LAURELWOOD DR	804	30	24133	C	1	4/28/2014	33
BERRY CREEK DR	BERRYCREEK	060	LAURELWOOD DR	BERRY CREEK CT	521	30	15636	C	1	4/28/2014	33
BETTYHILL CT	BETTYHILLC	010	HUNTLY DR	EOP	173	30	5185	R	5	5/27/2014	88
BEUTH CT	BEUTHCT	010	BAYLINE CIR	EOP	152	30	7184	R	3	5/4/2014	65
BIDWELL ST	BIDWELLST	010	BIDWELL ST	FOLSOM BLVD	51	30	1540	C	2	5/26/2014	95
BIDWELL ST	BIDWELLST	020	OAKDALE ST	BIDWELL ST	43	30	1292	C	2	5/26/2014	100
BIDWELL ST	BIDWELLST	030	ORANGE GROVE WAY	OAKDALE ST	1254	30	37624	C	2	5/26/2014	92
BIDWELL ST	BIDWELLST	040	ORANGE GROVE WAY SIBLEY ST ALY	ORANGE GROVE WAY	140	30	4209	C	2	5/26/2014	93
BIDWELL ST	BIDWELLST	050	SIBLEY ST	ORANGE GROVE WAY SIBLEY ST ALY	216	30	6490	C	2	5/26/2014	95
BIDWELL ST	BIDWELLST	060	KELLY WAY	SIBLEY ST	343	40	13734	C	2	5/26/2014	94
BIDWELL ST	BIDWELLST	070	READING ST	KELLY WAY	123	40	4928	C	2	5/26/2014	94
BIDWELL ST	BIDWELLST	080	DECATUR ST	READING ST	467	40	18665	C	2	5/26/2014	80
BIDWELL ST	BIDWELLST	090	WOOL ST	DECATUR ST	466	40	18659	C	2	5/26/2014	78
BIDWELL ST	BIDWELLST	100	COMSTOCK DR	WOOL ST	346	40	13831	C	2	5/26/2014	90
BIDWELL ST	BIDWELLST	110	RILEY ST	COMSTOCK DR	164	40	6553	C	2	5/26/2014	86
BIG VALLEY CT	BIGVALLEYC	010	BIG VALLEY RD	EOP	164	30	4920	R	4	5/22/2014	76
BIG VALLEY RD	BIGVALLEYR	010	BLUE RAVINE RD	BRONG RD	1033	36	37196	C	4	5/22/2014	81
BIG VALLEY RD	BIGVALLEYR	020	BRONG RD	BITTER CREEK DR	866	36	31173	C	4	5/22/2014	69
BIG VALLEY RD	BIGVALLEYR	030	BITTER CREEK DR	BLUE RAVINE RD	2020	36	72762	C	4	5/22/2014	30
BIGGS CT	BIGGSCT	010	TECEIRA WAY	EOP	413	30	15014	R	0	5/2/2014	86
BISCAYNE WAY	BISCAYNEWA	010	FAYETTE WAY	WATERBORO SQ	1668	30	50034	R	4	5/22/2014	54
BISCAYNE WAY	BISCAYNEWA	020	WATERBORO SQ	ROCKPORT CIR	209	30	6257	R	4	5/22/2014	72
BITTER CREEK DR	BITTERCREE	010	BIG VALLEY RD	DYRELL WAY	832	30	24948	R	4	5/22/2014	82
BITTER CREEK DR	BITTERCREE	020	DYRELL WAY	SOTO WAY	854	30	25634	R	4	5/22/2014	83
BITTER CREEK DR	BITTERCREE	030	SOTO WAY	DYRELL WAY	843	30	25274	R	4	5/22/2014	41
BITTER CREEK DR	BITTERCREE	040	DYRELL WAY	WINTERSTEIN DR	1208	30	36238	R	4	5/22/2014	36
BITTER CREEK DR	BITTERCREE	050	WINTERSTEIN DR	BIG VALLEY RD	620	30	18599	R	4	5/22/2014	39
BLACK DIAMOND DR	BLACKDIAMO	010	BRIGHTSTONE CIR	IRON POINT RD	900	46	41409	C	3	5/4/2014	76
BLACK DIAMOND DR	BLACKDIAMO	020	NATOMA STATION DR	BRIGHTSTONE CIR	1261	47	58576	C	0	5/7/2014	75
BLACK GOLD LN	BLACKGOLDL	010	WOODSMOKE WAY	BLACK POWDER CIR	912	30	27368	R	0	5/3/2014	78
BLACK POWDER CIR	BLACKPOWDE	010	FLINT ROCK CT	WOODSMOKE WAY	1586	30	47570	R	3	5/4/2014	86
BLACK POWDER CIR	BLACKPOWDE	020	RUSSLER LN	FLINT ROCK CT	398	30	11941	R	3	5/4/2014	92
BLACK POWDER CIR	BLACKPOWDE	030	EMIGRANT CT	RUSSLER LN	558	30	16755	R	0	5/3/2014	76
BLACK POWDER CIR	BLACKPOWDE	040	WOODSMOKE WAY	EMIGRANT CT	410	30	12306	R	0	5/3/2014	86
BLACKBERRY CIR	BLACKBERRY	010	WILLOW BEND RD	WILLOW BEND RD	907	30	27222	R	4	5/22/2014	79
BLAKESLEE WAY	BLAKESLEEW	010	STONE HILL RD	BENDORI CT	789	30	23662	R	4	5/22/2014	38
BLAKESLEE WAY	BLAKESLEEW	020	BENDORI CT	BIG VALLEY RD	1010	30	30277	R	4	5/22/2014	68
BLENCOWE CT	BLENCOWECT	010	WESSEX WAY	EOP	292	30	11384	R	0	5/2/2014	84
BLODGETT DR	BLODGETTDR	010	LANDRUM CIR	BRIGGS RANCH DR	661	30	19841	R	4	5/22/2014	82
BLOOMFIELD WAY	BLOOMFIELD	010	KELLER CIR	KELLER CIR	1007	30	30203	R	4	5/22/2014	45
BLOSSOM ROCK LN	BLOSSOMRLN	010	WILLOW BRIDGE DR	WILLOW BRIDGE DR	813	30	24390	R		5/5/2014	95
BLOSSOM ROCK LN	BLOSSOMRLN	020	WILLOW BRIDGE DR	BARNHILL DR	353	30	10590	R		5/5/2014	95
BLOSSOM ROCK LN	BLOSSOMRLN	030	BARNHILL DR	EOP	728	30	21840	R		5/5/2014	95
BLOUGH WAY	BLOUGHWAY	010	HALIDON WAY	WALDON DR	615	36	22160	R	0	5/7/2014	86
BLUE CANYON WAY	BLUECANYON	010	CANYON RIM DR	CANYON RIM DR	1277	30	38307	R	1	4/28/2014	36
BLUE HERON CT	BLUEHERONC	010	MARSH HAWK DR	EOP	300	30	11818	R	0	5/2/2014	84
BLUE LAKE DR	BLUELAKE DR	010	OAK AVENUE PKWY	BLUE LAKE DR	225	36	8100	R	1	4/28/2014	90
BLUE LAKE DR	BLUELAKE DR	020	VALLEY PINES DR	HUDSON WAY	1576	36	47279	R	1	4/28/2014	95
BLUE RAVINE RD	BLUERAVINE	010	WOODMERE RD	LAKE FOREST WAY	2389	40	95570	C	3	5/4/2014	67
BLUE RAVINE RD	BLUERAVINE	020	LAKE FOREST WAY	WOODMERE RD	404	40	16168	C	3	5/4/2014	73
BLUE RAVINE RD	BLUERAVINE	030	LAKE FOREST WAY	FOLSOM BLVD	1034	40	41346	C	3	5/4/2014	69
BLUE RAVINE RD	BLUERAVINE	040	FOLSOM BD	PLAZA DR	662	92	60865	A	3	5/4/2014	95

Section Description Inventory Report  
Sorted by Street Name

Street Name	Street ID	Section ID	Begin Location	End Location	Length (FT)	Width (FT)	Area (SQFT)	FC	Area ID	PCI Date	PCI
BLUE RAVINE RD	BLUERAVINE	050	PLAZA DR	NATOMA STATION DR	349	105	36611	A	3	5/4/2014	95
BLUE RAVINE RD	BLUERAVINE	060	NATOMA STATION DR	PLAZA DR	1450	100	145001	A	3	5/4/2014	95
BLUE RAVINE RD	BLUERAVINE	070	PLAZA DR	TURN PIKE DR	688	87	59847	A	3	5/4/2014	95
BLUE RAVINE RD	BLUERAVINE	080	TURN PIKE DR	PRAIRIE CITY RD	659	84	55327	A	3	5/4/2014	95
BLUE RAVINE RD	BLUERAVINE	090	PRAIRIE CITY RD	RUSSI RD	1357	75	101747	A	3	5/4/2014	65
BLUE RAVINE RD	BLUERAVINE	100	RUSSI RD	BRIDGE	2276	60	136560	A	3	5/4/2014	50
BLUE RAVINE RD	BLUERAVINE	110	BRIDGE	PVT CHG	1061	60	63660	A	3	5/7/2014	72
BLUE RAVINE RD	BLUERAVINE	120	PVT CHG	CROSSING WAY	1008	60	60480	A	3	5/7/2014	53
BLUE RAVINE RD	BLUERAVINE	130	CROSSING WAY	E BIDWELL ST	1284	70	89886	A	3	5/4/2014	62
BLUE RAVINE RD	BLUERAVINE	140	E BIDWELL ST	FOLSOM SQ	772	70	54056	A	4	5/22/2014	100
BLUE RAVINE RD	BLUERAVINE	150	FOLSOM SQ	SCHOOL ST	482	70	33740	A	4	6/4/2014	95
BLUE RAVINE RD	BLUERAVINE	160	SCHOOL ST	FLOWER DR	2864	70	200481	A	4	5/22/2014	76
BLUE RAVINE RD	BLUERAVINE	170	FLOWER DR	OAK AVENUE PKWY	1431	70	100182	A	4	5/22/2014	82
BLUE RAVINE RD	BLUERAVINE	180	OAK AVENUE PKWY	BIG VALLEY RD	1427	70	99861	A	4	5/22/2014	87
BLUE RAVINE RD	BLUERAVINE	190	BIG VALLEY RD	PARKWAY DR	1138	70	79675	A	4	5/22/2014	72
BLUE RAVINE RD	BLUERAVINE	200	PARKWAY DR	BIG VALLEY RD	2208	70	154564	A	4	5/22/2014	71
BLUE RAVINE RD	BLUERAVINE	210	BIG VALLEY RD	ARROWSMITH DR	432	80	34560	A	4	5/4/2014	92
BLUE RAVINE RD	BLUERAVINE	220	ARROWSMITH DR	MANSEAU DR	1105	70	77364	A	4	5/22/2014	82
BLUE RAVINE RD	BLUERAVINE	230	MANSEAU DR	GREEN VALLEY RD	1155	90	103938	A	4	5/22/2014	83
BODNAR CT	BODNARCT	010	BUCKINGHAM WAY	EOP	234	30	9644	R	0	4/28/2014	90
BOLI CT	BOLICT	010	BRIGGS RANCH DR	EOP	106	30	3182	R	4	5/22/2014	74
BONHILL DR	BONHILLDR	010	GREENLAW WAY	E NATOMA ST	1217	30	42487	R	5	5/27/2014	92
BORGES CT	BORGESCT	010	EOP	DUNCAN WAY	258	30	10176	R	0	5/2/2014	88
BOULDER CANYON WAY	BOULDERCAN	010	AMERICAN RIVER CANYON DR	DAWN RIVER WAY	926	30	27757	R	1	4/28/2014	34
BOWEN DR	BOWENDR	010	MANASCO CIR	SMITH WAY	1270	30	38104	R	5	5/27/2014	80
BOWEN DR	BOWENDR	020	MANASCO DR	MCKENNY CT	1264	30	37931	R	5	5/27/2014	87
BOWEN DR	BOWENDR	030	MCKENNY CT	E NATOMA ST	218	36	7838	R	5	5/27/2014	75
BOXCAR WAY	BOXCARWAY	010	TURN PIKE DR	ORANGE BLOSSOM CIR	361	36	12998	R	3	5/4/2014	49
BOXELDER CIR	BOXELDERCI	010	HUMBUG CREEK DR	HUMBUG CREEK DR	1527	30	45809	R	4	5/22/2014	85
BOXFORD SQ	BOXFORDSQ	010	THORNDIKE WAY	EOP	429	30	12862	R	4	5/22/2014	69
BOXLER CT	BOXLERCT	010	REBECCA WAY	EOP	554	30	16624	R	4	5/22/2014	71
BOZIO CT	BOZIOCT	010	STINNET WAY	EOP	241	30	9854	R	0	5/2/2014	85
BRADLEY CT	BRADLEYCT	010	BARNHILL DR	EOP	259	30	9284	R		5/5/2014	95
BRAE CT	BRAECT	010	GREENLAW WAY	EOP	462	30	13846	R	0	5/21/2014	91
BRAMBLE LN	BRAMBLELN	010	HUMBUG CREEK DR	BUCKBRUSH DR	975	30	29255	R	4	5/22/2014	82
BRANDING IRON CT	BRANDINGIR	010	EOP	CARPENTER HILL RD	561	30	16841	R	5	5/27/2014	80
BRANDING IRON CT	BRANDINGIR	020	CARPENTER HILL RD	HIDDEN FALLS DR	991	30	29727	R	5	5/27/2014	87
BRATTLEBORO CT	BRATTLEBOR	010	PENWOOD LN	EOP	139	30	4171	R	4	5/22/2014	60
BRIARCLIFF CT	BRIARCLIFF	080	BRIARCLIFF DR	EOP	185	30	5556	R	4	5/22/2014	66
BRIARCLIFF DR	BRIARCLIFF	010	FARGO WAY	RUGOSA DR	325	26	8604	R	2	5/15/2014	72
BRIARCLIFF DR	BRIARCLIFF	020	RUGOSA DR	MONTROSE DR	994	26	26335	R	2	5/26/2014	78
BRIARCLIFF DR	BRIARCLIFF	030	MONTROSE DR	MONOWOOD DR	285	30	8556	R	4	5/22/2014	88
BRIARCLIFF DR	BRIARCLIFF	040	MONOWOOD DR	BRIARCLIFF CT	487	30	14624	R	4	5/22/2014	74
BRIARCLIFF DR	BRIARCLIFF	050	BRIARCLIFF CT	JANEWOOD CT	604	30	18128	R	4	5/22/2014	68
BRIARCLIFF DR	BRIARCLIFF	060	JANEWOOD CT	MONOWOOD DR	285	30	8562	R	4	5/22/2014	69
BRIARCLIFF DR	BRIARCLIFF	070	MONOWOOD DR	FRANKWOOD DR	287	30	8607	R	4	5/22/2014	71
BRIDGE ST	BRIDGEST	010	NATOMA ST PERSIFER ST ALY	PERSIFER ST	183	30	5496	R	2	5/26/2014	63
BRIDGE ST	BRIDGEST	020	NATOMA ST	NATOMA ST PERSIFER ST ALY	183	30	5493	R	2	5/26/2014	39
BRIDGE ST	BRIDGEST	030	SUTTER ST	NATOMA ST	1099	30	32985	R	2	5/26/2014	49
BRIDGE ST	BRIDGEST	040	LEIDSDORFF ST	SUTTER ST	183	30	5496	R	2	5/26/2014	78
BRIDGEND WAY	BRIDGENDWA	010	WESLEY DR	TYNDRUM LN	279	30	8370	R	0	5/21/2014	75
BRIGGS RANCH DR	BRIGGSRANC	010	E NATOMA ST	PORTO DR	1485	40	59396	C	4	5/22/2014	83
BRIGGS RANCH DR	BRIGGSRANC	020	PORTO DR	WHELAN CT	261	40	10443	C	4	5/22/2014	79
BRIGGS RANCH DR	BRIGGSRANC	030	WHELAN CT	SANBORN CT	316	40	12652	C	4	5/22/2014	78
BRIGGS RANCH DR	BRIGGSRANC	040	SANBORN CT	DARRINGTON DR	409	40	16349	C	4	5/22/2014	85

Street Name	Street ID	Section ID	Begin Location	End Location	Length (FT)	Width (FT)	Area (SQFT)	FC	Area ID	PCI Date	PCI
BRIGGS RANCH DR	BRIGGSRANC	050	DARRINGTON DR	MCHUGH CT	712	40	28454	C	4	5/22/2014	79
BRIGGS RANCH DR	BRIGGSRANC	060	MCHUGH CT	RANDALL DR	251	40	10054	C	4	5/22/2014	79
BRIGGS RANCH DR	BRIGGSRANC	070	RANDALL DR	WILLOW CREEK DR	343	40	13709	C	4	5/15/2014	73
BRIGGS RANCH DR	BRIGGSRANC	080	WILLOW CREEK DR	GOODELL RD	697	40	27888	C	4	5/22/2014	81
BRIGGS RANCH DR	BRIGGSRANC	090	GOODELL RD	LANDRUM CIR	636	40	25428	C	4	5/22/2014	85
BRIGGS RANCH DR	BRIGGSRANC	100	LANDRUM CIR	YOST CT	856	40	34259	C	4	5/22/2014	66
BRIGGS RANCH DR	BRIGGSRANC	110	YOST CT	SKIDMORE CT	463	40	18531	C	4	5/22/2014	86
BRIGGS RANCH DR	BRIGGSRANC	120	SKIDMORE CT	SINGER LN	275	40	11002	C	4	5/22/2014	86
BRIGGS RANCH DR	BRIGGSRANC	130	SINGER LN	E NATOMA ST	670	40	26800	C	4	5/22/2014	83
BROADFORD DR	BROADFORDD	010	CAMERON DR	CAMERON DR	1064	30	31913	R	0	5/21/2014	88
BROADSTONE PKWY	BROADSTONE	010	IRON POINT RD	WALDEN DR	893	56	50032	A	3	5/4/2014	75
BROADSTONE PKWY	BROADSTONE	020	WALDEN DR	CLARKSVILLE RD	1147	64	73387	A	3	5/4/2014	74
BROADSTONE PKWY	BROADSTONE	030	CLARKSVILLE RD	E BIDWELL ST	1072	86	92174	A	3	5/4/2014	69
BROADSTONE PKWY	BROADSTONE	040	E BIDWELL ST	CAVITT DR	1307	80	104558	A	4	5/22/2014	69
BROADSTONE PKWY	BROADSTONE	050	CAVITT DR	SCHOLAR WAY	1089	60	65337	A	4	5/22/2014	63
BROADSTONE PKWY	BROADSTONE	060	SCHOLAR WAY	SERPA WAY	1361	60	81656	A	4	5/22/2014	79
BROADSTONE PKWY	BROADSTONE	070	SERPA WAY	MCCOMBER DR	604	60	36269	A	5	5/27/2014	74
BROADSTONE PKWY	BROADSTONE	080	MCCOMBER DR	GOLF LINKS DR	587	80	46978	A	5	5/27/2014	84
BROADSTONE PKWY	BROADSTONE	090	GOLF LINKS DR	EAGLE WAY	980	68	66660	A	5	5/27/2014	87
BROADSTONE PKWY	BROADSTONE	100	EAGLE WAY	STOCKMAN CIR	640	80	51200	A	5	6/4/2014	87
BROADSTONE PKWY	BROADSTONE	110	STOCKMAN CIR	CARPENTER HILL RD	1321	60	79264	A	5	5/27/2014	83
BROADSTONE PKWY	BROADSTONE	120	CARPENTER HILL RD	LONGHORN RD	982	60	58903	A	5	5/27/2014	82
BROADSTONE PKWY	BROADSTONE	130	LONGHORN RD	EMPIRE RANCH RD	815	60	48878	A	5	5/27/2014	87
BROCK CIR	BROCKCIR	010	BROCK SIR	BROCK CIR	2205	30	66162	R	0	5/7/2014	84
BRODER CIR	BRODERCIR	010	PERAZZO CIR	PERAZZO CIR	1715	26	44593	R	4	5/22/2014	82
BROKEN TOP CT	BROKENTOPC	010	AMERICAN RIVER CANYON DR	EOP	558	30	19966	R	1	4/28/2014	79
BRONG RD	BRONGRD	010	WINTERSTEIN DR	BIG VALLEY RD	352	30	10572	R	4	5/22/2014	60
BROWN DUVALL LN	BROWNDUVAL	010	CRUICKSHANK DR	HENRY ST	1040	30	31194	R	0	5/2/2014	83
BRUFORD CT	BRUFORDCT	010	EOP	CLAPTON WAY	227	30	9434	R	0	5/2/2014	86
BRUGLER CT	BRUGLERCT	010	LANDRUM CIR	EOP	318	30	9526	R	4	5/22/2014	82
BRUM CT	BRUMCT	010	LANDRUM CIR	EOP	97	30	2905	R	4	5/22/2014	55
BRYAN CT	BRYANCT	010	ELSWORTH WAY	EOP	387	30	11598	R	5	5/27/2014	88
BUCHANAN WAY	BUCHANANWA	010	LEVY RD	SANDS WAY	167	30	5010	R	3	5/4/2014	90
BUCHANAN WAY	BUCHANANWA	020	SANDS WAY	LARSON WAY	314	30	9420	R	0	5/2/2014	86
BUCK CIR	BUCKCIR	010	CROW CANYON DR	CROW CANYON DR	1096	30	32885	R	1	4/28/2014	50
BUCKBRUSH DR	BUCKBRUSHD	010	HUMBUG CREEK DR	BRAMBLE LN	474	30	14219	R	4	5/22/2014	88
BUCKBRUSH DR	BUCKBRUSHD	020	BRAMBLE LN	EOP	152	30	4555	R	4	5/22/2014	81
BUCKHAVEN WAY	BUCKHAVENW	010	KILRENNY CT	HADDINGTON DR	274	30	8222	R	5	5/27/2014	89
BUCKINGHAM WAY	BUCKINGHAM	010	IRON POINT RD	DENSMORE CT	1245	30	42166	R	3	5/7/2014	90
BUCKNER CT	BUCKNERCT	010	CASCADE FALLS DR	EOP	157	32	7678	R	1	4/28/2014	74
BUFFET CT	BUFFETCT	010	EOP	WALDEN DR	206	30	8804	R	0	5/2/2014	83
BULLION LN	BULLIONLN	010	BARNHILL DR	EOP	460	30	13800	R		5/5/2014	95
BUNDRICK DR	BUNDRICKDR	010	HAVERHILL DR	TIPPENS WAY	640	35	22398	R	3	5/7/2014	84
BUNDRICK DR	BUNDRICKDR	020	TIPPENS WAY	HARTLEY WAY	586	35	20493	R	3	5/7/2014	83
BUNDRICK DR	BUNDRICKDR	030	HARTLEY WAY	ILLSLEY WAY	467	35	16348	R	3	5/7/2014	86
BUNDRICK DR	BUNDRICKDR	040	ILLSLEY WAY	CLARKSVILLE RD	530	30	17490	R	3	5/7/2014	88
BUNKER CT	BUNKERCT	010	WILLOW CREEK DR	EOP	260	30	7797	R	4	5/22/2014	66
BURMA RD	BURMARD	010	OAK AVE	BROOKSIDE LN	168	30	5040	R	1	4/28/2014	42
BURNHAM CT	BURNHAMCT	010	FLOWER DR	EOP	600	30	17992	R	4	5/22/2014	42
BURNT CREEK WAY	BURNTCREEK	010	SPRING WATER WAY	EOP	843	30	30140	R	1	4/28/2014	50
BURRILL DR	BURRILLDR	010	DARRINGTON DR	LANDRUM CIR	1350	30	40510	R	4	5/22/2014	67
BURWICK LN	BURWICKLN	010	EOP	MOSSBANK WAY	261	30	7824	R	0	5/21/2014	79
BURWICK LN	BURWICKLN	020	MOSSBANK WAY	GALSTON DR	1386	30	41578	R	0	5/21/2014	79
BURWOOD WAY	BURWOODWAY	010	ALVASTON WAY	HALIDON WAY	930	30	27907	R	0	5/7/2014	84
BYRNE CT	BYRNECT	010	ILLSLEY WAY	EOP	209	30	8894	R	3	5/4/2014	87

Street Name	Street ID	Section ID	Begin Location	End Location	Length (FT)	Width (FT)	Area (SQFT)	FC	Area ID	PCI Date	PCI
CABHAN CT	CABHANCT	010	EOP	LISTOWE DR	233	30	6987	R	4	5/22/2014	80
CAISLEAN CT	CAISLEANCT	010	CAISLEAN WAY	EOP	185	30	5548	R	4	5/22/2014	82
CAISLEAN WAY	CAISLEANWA	010	HILLSWICK CIR	HILLSWICK CIR	501	30	15034	R	4	5/22/2014	86
CAITHNESS CT	CAITHNESSC	010	EOP	LISTOWE DR	230	36	8274	R	4	5/22/2014	78
CAITHNESS CT	CAITHNESSC	020	LISTOWE DR	CATTERLINE WAY	314	36	11307	R	4	5/22/2014	82
CALLANDER WAY	CALLANDERW	010	GLENNFINNAN WAY	HUNTLY DR	1361	30	40830	R	0	5/21/2014	79
CALWELL CT	CALWELLCT	010	EOP	LOST CREEK DR	169	32	8062	R	1	4/28/2014	74
CAMBERWELL WAY	CAMBERWELL	010	KENNERLY WAY	MOYLAN WAY	869	30	26080	R	0	5/2/2014	78
CAMBERWELL WAY	CAMBERWELL	020	OAK AVENUE PKWY	KENNERLY WAY	394	30	11811	R	0	5/2/2014	86
CAMERON DR	CAMERONDR	010	BROADFORD DR	E NATOMA ST	203	40	8131	R	5	5/27/2014	89
CAMERON DR	CAMERONDR	020	BROADFORD DR	BROADFORD DR	994	30	29819	R	5	5/27/2014	89
CANAL ST	CANALST	010	BRIDGE ST	EOP	208	18	3749	R	2	5/26/2014	56
CANNINGTON LN	CANNINGTON	010	S LEXINGTON DR	THORNDIKE WAY	365	36	13133	R	4	5/22/2014	79
CANYON FALLS DR	CANYONFALL	010	SANTA JUANITA AVE	AMERICAN RIVER CANYON DR	881	32	28182	R	1	4/28/2014	87
CANYON FALLS DR	CANYONFALL	020	AMERICAN RIVER CANYON DR	GREY CLIFF CT	1115	32	37017	R	1	4/28/2014	75
CANYON FALLS DR	CANYONFALL	030	GREY CLIFF CT	WOLF POINT CT	1300	32	41587	R	1	4/28/2014	76
CANYON FALLS DR	CANYONFALL	040	WOLF POINT CT	AMERICAN RIVER CANYON DR	736	32	24835	R	1	4/28/2014	76
CANYON RIM DR	CANYONRIMD	010	AMERICAN RIVER CANYON WAY	CANYON RIM DR	1515	36	45428	C	1	4/28/2014	36
CANYON RIM DR	CANYONRIMD	020	AMERICAN RIVER CANYON WY	CANYON RIM DR	1241	36	37213	C	1	4/28/2014	35
CANYON RIM DR	CANYONRIMD	030	EOP	CANYON RIM DR	212	100	19050	C	1	4/28/2014	53
CAPE COTTAGE LN	CAPECOTTAG	010	KELLER CIR	KELLER CIR	772	30	23161	R	4	5/22/2014	66
CARLSON WAY	CARLSONWAY	010	PARKER DR	SLOCUM DR	777	30	23296	R	3	5/7/2014	73
CARLSON WAY	CARLSONWAY	020	CARLSON WAY	EOP	68	106	7208	R	3	5/7/2014	76
CARMODY CIR	CARMODYCIR	010	LOST CREEK DR	LOST CREEK DR	1740	32	55670	R	1	4/28/2014	81
CARPENTER HILL RD	CARPENTERH	010	HORSESHOE GLEN CIR	IRON POINT RD	222	30	6667	R	5	5/27/2014	96
CARPENTER HILL RD	CARPENTERH	020	IRON POINT RD	HIDDEN FALLS DR	205	30	6163	R	5	5/27/2014	77
CARPENTER HILL RD	CARPENTERH	030	HIDDEN FALLS DR	BRANDING IRON DR	307	30	9223	R	5	5/27/2014	80
CARPENTER HILL RD	CARPENTERH	040	BRANDING IRON DR	OWL MEADOW ST	314	36	11304	R	5	5/27/2014	95
CARPENTER HILL RD	CARPENTERH	050	OWL MEADOW ST	FENCELINE DR	1434	30	43023	R	5	5/27/2014	92
CARPENTER HILL RD	CARPENTERH	060	FENCELINE DR	BROADSTONE PKWY	207	45	9295	R	5	5/27/2014	96
CARPENTER HILL RD	CARPENTERH	070	BROADSTONE PKWY	STOCKMAN CIR	226	24	5420	R	5	5/27/2014	90
CARSON CT	CARSONCT	010	REMINGTON DR	EOP	139	30	4172	R	4	5/22/2014	41
CARTER ST	CARTERST	010	GROVER RD	JOHN MURRAY WAY	481	36	17300	R	3	5/7/2014	72
CARTER ST	CARTERST	020	MOONLIT WAY	JOHN MURRAY WAY	1225	36	44099	R	3	5/7/2014	90
CARTER ST	CARTERST	030	MOONLIT WAY	MCADOO DR	1083	36	38975	R	3	5/4/2014	92
CARTER ST	CARTERST	040	CARTER ST	EOP	104	80	8320	R	3	5/4/2014	86
CARTER ST	CARTERST	050	EOP	CARTER ST	104	80	8320	R	3	5/4/2014	83
CASCADE FALLS DR	CASCADEFAL	010	OAK AVENUE PKWY	AMERICAN RIVER CANYON DR	1467	32	46925	R	1	4/28/2014	67
CASCADE FALLS DR	CASCADEFAL	020	AMERICAN RIVER CANYON DR	MULE CREEK CT	876	32	28043	R	1	4/28/2014	72
CASCADE FALLS DR	CASCADEFAL	030	MULE CREEK CT	LOST CREEK DR	1085	36	36038	R	1	4/28/2014	77
CASCADE FALLS DR	CASCADEFAL	040	LOST CREEK DR	AMERICAN RIVER CANYON DR	1327	32	42470	R	1	4/28/2014	65
CASELLA CT	CASELLACT	010	ORANGE BLOSSOM CIR	EOP	229	30	9494	R	3	5/4/2014	86
CASSELMAN ST	CASSELMANS	010	RILEY ST	ARBUCKLE AVE	1649	30	57719	R	0	5/7/2014	84
CASSIN CT	CASSINCT	010	HOPFIELD DR	EOP	527	30	18434	R	3	5/4/2014	87
CASTRO CT	CASTROCT	010	EOP	OXBROUGH DR	200	30	5991	R	2	5/26/2014	79
CATLIN CT	CATLINCT	010	BOXLER CT	EOP	186	30	5576	R	4	5/22/2014	67
CATTERLINE WAY	CATTERLINE	010	TOBRURRY WAY	ESKER CT	251	30	7545	R	5	5/27/2014	89
CATTERLINE WAY	CATTERLINE	020	ESKER CT	SPRENITZ ST	237	30	7119	R	5	5/27/2014	96
CATTERLINE WAY	CATTERLINE	030	SPRENITZ ST	PENTLAND CT	739	35	26359	R	4	5/22/2014	84
CATTERLINE WAY	CATTERLINE	040	PENTLAND CT	TRAZIEL WAY	1818	36	65443	R	4	5/22/2014	87
CATTERLINE WAY	CATTERLINE	050	TRAZIEL WAY	LISTOWE DR	1176	36	42337	R	4	5/22/2014	85
CATTLE DR	CATTLEDR	010	DRY CREEK RD	LONE SPUR DR	509	30	15258	R	5	5/27/2014	96
CAVERSHAM WAY	CAVERSHAMW	010	IRIS CIR	EOP	1241	30	37222	R	5	5/27/2014	82
CAVERSHAM WAY	CAVERSHAMW	020	TALL GRASS CT	IRIS CIR	1864	30	55930	R	5	5/27/2014	91
CAVERSHAM WAY	CAVERSHAMW	030	TALL GRASS CT	TOBRURRY WAY	1150	30	34500	R	5	6/4/2014	91

Street Name	Street ID	Section ID	Begin Location	End Location	Length (FT)	Width (FT)	Area (SQFT)	FC	Area ID	PCI Date	PCI
CAVERSHAM WAY	CAVERSHAMW	040	SERPA WAY	TOBRURRY WAY	848	30	25445	R	5	5/27/2014	78
CEDAR RIDGE CT	CEDARRIDGE	010	TOMLINSON DR	EOP	284	32	11742	R	1	4/28/2014	81
CENTRAL AVE	CENTRALAVE	010	CENTRAL AVE	EOP	577	30	42654	R	1	4/29/2014	78
CERES CT	CERESCT	010	SCHOOL ST	EOP	120	26	3121	R	2	5/26/2014	37
CERRITO DR	CERRITODR	010	HANCOCK DR	OFRIA DR	1296	30	38879	R	4	5/22/2014	55
CERRO PARK CT	CERROPARKC	010	CARTER ST	EOP	439	30	13184	R	0	5/7/2014	89
CHADWICK WAY	CHADWICKWA	010	STONINGTON WAY	EOP	299	30	8981	R	4	5/22/2014	60
CHADWICK WAY	CHADWICKWA	020	ALDWORTH WAY	STONINGTON WAY	550	30	16488	R	4	5/22/2014	75
CHADWICK WAY	CHADWICKWA	030	STONINGTON WAY	ALDWORTH WAY	766	30	22973	R	4	5/22/2014	69
CHAFFIN CT	CHAFFINCT	010	EOP	HENRY ST	290	30	11324	R	0	5/2/2014	83
CHALCEDONY CT	CHALCEDONY	010	CHALCEDONY WAY	EOP	524	30	15720	R	5	5/27/2014	94
CHALCEDONY WAY	CHALCEDONY	020	SOUZA WAY	CHALCEDONY CT	266	30	7983	R	5	5/27/2014	90
CHAMBERSBURG WAY	CHAMBERSBU	010	ALLERTON CT	ALLERTON CT	1775	30	53260	R	4	5/22/2014	57
CHAPARRAL CT	CHAPARRALC	010	EOP	LONE SPUR DR	252	30	7572	R	5	5/27/2014	89
CHAPARRAL DR	CHAPARRALD	010	CHAPARRAL CT	APPALOOSA CT	298	30	8947	R	5	5/27/2014	100
CHAPMAN CT	CHAPMANCT	010	OAK MILL RD	EOP	160	30	4800	R	4	5/22/2014	75
CHARLEMONT PL	CHARLEMONT	010	N LEXINGTON DR	EOP	140	30	4201	R	4	5/22/2014	76
CHELSEA CT	CHELSEACT	010	PINEGROVE WAY	EOP	266	30	10604	R	1	4/11/2014	93
CHENERY CT	CHENERYCT	010	FINCHLEY LN	EOP	130	30	3898	R	4	5/22/2014	95
CHERYL CT	CHERYLCT	010	MCFARLAND DR	EOP	282	30	8457	R	4	5/22/2014	55
CHESELL CT	CHESELLCT	010	KERWIN WAY	BURWOOD WAY	260	30	7801	R	0	5/2/2014	82
CHESELL CT	CHESELLCT	020	KERWIN WAY	EOP	275	30	10874	R	0	5/2/2014	90
CHESTERFIELD WAY	CHESTERFIE	010	CROSSING WAY	HERRILL CT	929	30	27871	R	3	5/4/2014	86
CHESTERFIELD WAY	CHESTERFIE	020	HERRILL CT	CROSSING WAY	615	30	18462	R	3	5/4/2014	88
CHIMNEY BLUFF CT	CHIMNEYBLU	010	ALPINE FALLS DR	EOP	349	40	15958	R	1	4/9/2014	77
CIMMARON CIR	CIMMARONCI	010	SPENCER ST	E NATOMA ST	218	40	8721	R	4	5/22/2014	22
CIMMARON CIR	CIMMARONCI	020	SPENCER ST	SILVER SPUR CT	396	40	15826	R	4	5/22/2014	24
CIMMARON CIR	CIMMARONCI	030	SILVER SPUR CT	FAUSSET CT	801	30	24033	R	4	5/22/2014	57
CIMMARON CIR	CIMMARONCI	040	FAUSSET CT	SADDLE CT	701	40	28039	R	4	5/22/2014	27
CIMMARON CIR	CIMMARONCI	050	SADDLE CT	E NATOMA ST	513	40	20504	R	4	5/22/2014	25
CLAIM CT	CLAIMCT	010	MCFARLAND DR	EOP	306	30	9190	R	4	5/22/2014	73
CLAPTON WAY	CLAPTONWAY	010	NEWMARK WAY	KNOPFLER CIR	658	30	19753	R	0	5/7/2014	73
CLARK CANYON CT	CLARKCANYO	010	COPPER CREEK DR	EOP	185	35	8883	R	1	4/29/2014	71
CLARKSVILLE RD	CLARKSVILL	010	BROADSTONE PKWY	WALDEN DR	965	60	57901	C	3	5/4/2014	80
CLARKSVILLE RD	CLARKSVILL	020	WALDEN DR	BUNDRICK DR	827	60	49642	C	3	5/4/2014	80
CLARKSVILLE RD	CLARKSVILL	030	BUNDRICK DR	E. BIDWELL ST	1450	75	108750	C	3	5/4/2014	90
CLEMENSEN CIR	CLEMENSENC	010	MEREDITH WAY	MEREDITH WAY	753	30	22579	R	5	5/27/2014	89
CLEMSFORD SQ	CLEMSFORDS	010	ROCKPORT CIR	EOP	496	30	14888	R	4	5/22/2014	55
CLIFTON CT	CLIFTONCT	010	BLUE LAKE DR	EOP	204	30	8744	R	1	4/29/2014	90
CLYDEBANK LN	CLYDEBANKL	010	DYSART WAY	ARDFERN WAY	566	30	16956	R	0	5/21/2014	87
COBB CT	COBBCT	010	LANDRUM CIR	EOP	429	30	12877	R	4	5/22/2014	69
COBBLE FIELDS CT	COBBLEFIEL	010	WILLOW BEND RD	EOP	406	30	12179	R	4	5/22/2014	87
COBBLE RIDGE DR	COBBLERIDG	010	LEMBI DR	ROCKBOLT CIR	1077	36	38763	R	2	5/26/2014	83
COBBLE RIDGE DR	COBBLERIDG	020	ROCKBOLT CIR	LARKIN CIR	187	36	6721	R	2	5/26/2014	84
COBBLE RIDGE DR	COBBLERIDG	030	LARKIN CIR	LARKIN CIR	425	36	15300	R	2	5/26/2014	86
COBBLE RIDGE DR	COBBLERIDG	040	ROCKBOLT CIR	ROCKBOLT CIR	200	36	7203	R	2	5/26/2014	75
COBBLE RIDGE DR	COBBLERIDG	050	LARKIN CIR	VIERRA CIR	158	30	4747	R	2	5/26/2014	76
COBBLEOAK WAY	COBBLEOAKW	010	DEERWOOD WAY	HILLSWOOD DR	682	30	20451	R	1	4/29/2014	37
COFFEE BERRY CT	COFFEEBERR	010	BLUE CANYON WAY	EOP	457	100	43550	R	1	4/29/2014	48
COHN VALLEY WAY	COHNVALLEY	010	FALL RIVER DR	WATER VIEW WAY	673	30	20205	R	1	4/29/2014	52
COLDSTREAM CT	COLDSTREAM	010	FRESWICK DR	EOP	195	30	5860	R	5	5/27/2014	86
COLE CT	COLECT	010	EOP	FISHER CT	201	30	8559	R	0	5/2/2014	76
COLE CT	COLECT	020	FISHER CT	RUSSI RD	208	40	8327	R	0	5/2/2014	88
COLOMA ST	COLOMAST	010	LEIDESDORFF ST	LEIDESDORFF ST SUTTER ST ALY	215	20	4296	R	2	5/26/2014	55
COLOMA ST	COLOMAST	020	LEIDESDORFF ST SUTTER ST ALY	SUTTER ST	183	20	3664	R	2	5/26/2014	87



Street Name	Street ID	Section ID	Begin Location	End Location	Length (FT)	Width (FT)	Area (SQFT)	FC	Area ID	PCI Date	PCI
COLOMA ST	COLOMAST	030	SUTTER ST	SUTTER ST FIGUEROA ST ALY	183	30	5496	R	2	5/26/2014	68
COLOMA ST	COLOMAST	040	SUTTER ST FIGUEROA ST ALY	MORMON ST NATOMA ST ALY	733	30	21993	R	2	5/26/2014	69
COLOMA ST	COLOMAST	050	MORMON ST NATOMA ST ALY	NATOMA ST	183	30	5496	R	2	5/26/2014	71
COLOMA ST	COLOMAST	060	NATOMA ST	WELCHS WAY	183	45	8244	C	2	5/26/2014	64
COLOMA ST	COLOMAST	070	WELCHS WAY	PERSIFER ST	183	45	8239	C	2	5/26/2014	66
COLOMA ST	COLOMAST	080	PERSIFER ST	E BIDWELL	1179	45	53041	C	2	5/26/2014	58
COMSTOCK DR	COMSTOCKDR	010	BIDWELL ST	EOP	761	21	15974	R	2	5/26/2014	95
CONDUCTOR WAY	CONDUCTORW	010	TURNPIKE DR	EOP	1006	30	32804	R	3	5/7/2014	92
CONERS CT	CONERSCT	010	TECEIRA WAY	EOP	175	30	7874	R	0	5/2/2014	76
COOLIDGE DR	COOLIDGEDR	010	PARKSHORE DR	GLENN DR	1448	42	60806	R	0	5/2/2014	87
COPPER CREEK DR	COPPERCREE	010	CANYON FALLS DR	FLAT ROCK DR	1064	32	34055	R	1	4/29/2014	79
COPPING CT	COPPINGCT	010	BACHMAN WAY	EOP	527	38	22010	R	0	5/2/2014	88
COPPING WAY	COPPINGWAY	010	ROWBERRY DR	BACHMAN WAY	595	30	17842	R	0	5/2/2014	86
CORALIE WAY	CORALIEWAY	010	SCHOOL ST	GRENOBLE DR	1027	26	27211	R	2	5/26/2014	49
CORDILLERA CT	CORDILLERA	010	EOP	RANDALL DR	693	30	20803	R	4	5/22/2014	89
CORNHILL WAY	CORNHILLWA	010	SWINTON DR	SANDWICK WAY	457	30	13709	R	0	5/21/2014	80
CORRAL CT	CORRALCT	010	EOP	REMINGTON DR	184	30	5522	R	4	5/22/2014	38
CORRIGAN CT	CORRIGANCT	010	RILEY ST	EOP	424	30	15344	R	0	5/2/2014	90
COSTELLO CT	COSTELLOCT	010	EOP	HALIDON WAY	345	30	12974	R	0	5/2/2014	80
COTTONWOOD CT	COTTONWOOD	010	EOP	STOCKMAN CIR	337	30	10096	R	0	5/21/2014	86
COUTS WAY	COUTSWAY	010	TURN PIKE DR	JOHN HENRY CIR	272	36	9787	R	3	5/4/2014	53
COVAL CT	COVALCT	010	DONALDSON DR	EOP	156	30	4680	R	4	5/22/2014	79
COVERDALE CT	COVERDALEC	010	EOP	NEWMARK WAY	284	30	11144	R	0	5/2/2014	86
CRADLE BAR CT	CRADLEBARC	010	MCFARLAND DR	EOP	544	30	16317	R	4	5/22/2014	64
CRATER PEAK PL	CRATERPEAK	010	SILVER PLUME DR	EOP	365	32	14334	R	1	4/29/2014	61
CREACH CT	CREACHCT	010	EOP	BUNDRICK DR	140	30	6824	R	0	5/2/2014	75
CREEKSIDE DR	CREEKSIED	010	HARRINGTON WAY	EOP	639	47	32451	C	3	5/7/2014	79
CREEKSIDE DR	CREEKSIED	020	HARRINGTON WAY	E BIDWELL ST	988	46	45448	C	3	5/7/2014	86
CREEKSIDE DR	CREEKSIED	030	E BIDWELL ST	N LEXINGTON DR	4499	32	143960	C	4	5/15/2014	100
CROCE CT	CROCECT	010	EOP	WALDEN DR	419	30	15194	R	0	5/2/2014	86
CROSSING WAY	CROSSINGWA	010	HAZELMERE DR	CHESTERFIELD WAY	252	30	7569	R	3	5/4/2014	85
CROSSING WAY	CROSSINGWA	020	TIMSON DR	CHESTERFIELD WAY	117	30	3520	R	3	5/7/2014	89
CROSSING WAY	CROSSINGWA	030	BLUE RAVINE RD	TIMSON DR	470	30	14096	R	3	5/7/2014	85
CROW CANYON DR	CROWCANYON	010	AMERICAN RIVER CANYON DR	SPRING WATER WY	1636	30	49082	C	1	4/29/2014	42
CROW CANYON DR	CROWCANYON	020	BUCK CIR	SPRING WATER WAY	1643	36	59148	C	1	4/29/2014	41
CROW CANYON DR	CROWCANYON	030	CROW CANYON DR	EOP	152	30	4560	C	1	4/29/2014	40
CROW CANYON DR	CROWCANYON	040	SLATER WAY	AMERICAN RIVER CANYON DR	484	35	16940	C	1	4/29/2014	25
CROWLE CT	CROWLECT	010	SOUZA WAY	EOP	396	30	11887	R	5	5/27/2014	86
CRUICKSHANK DR	CRUICKSHAN	010	RILEY ST	LUNA CIR	1058	30	31754	R	3	5/7/2014	92
CRUICKSHANK DR	CRUICKSHAN	020	LUNA CIR	BROWN DUVALL LN	259	30	7775	R	3	5/4/2014	92
CRUICKSHANK DR	CRUICKSHAN	030	BROWN DUVALL LN	WOODSMOKE WAY	728	30	21839	R	3	5/7/2014	87
CRUICKSHANK DR	CRUICKSHAN	040	WOODSMOKE WAY	TECEIRA WAY	483	30	14489	R	3	5/7/2014	85
CUPAR CT	CUPARCT	010	LAKE VISTA WAY	EOP	168	30	5053	R	4	5/22/2014	86
DAINS CT	DAINSCT	010	ARBUCKLE AVE	EOP	376	35	13160	R	3	5/7/2014	77
DALISON CT	DALISONCT	010	KILCAIRN WAY	EOP	187	30	8234	R	0	5/2/2014	82
DALTREY WAY	DALTREYWAY	010	NEWMARK WAY	KNOPFLER CIR	494	30	14813	R	0	5/7/2014	83
DANFORTH CT	DANFORTHCT	010	WELLFLEET CIR	EOP	129	30	3869	R	4	5/22/2014	74
DARLING WAY	DARLINGWAY	010	OSBORNE CT	HAPTON CT	948	30	28437	R	5	5/27/2014	78
DARLING WAY	DARLINGWAY	020	HAPTON CT	FERGUSEN WAY	517	30	15523	R	5	5/27/2014	83
DARRINGTON DR	DARRINGTON	010	BRIGGS RANCH DR	POMINE CT	284	30	8520	R	4	5/22/2014	74
DARRINGTON DR	DARRINGTON	020	POMINE CT	ZANETTA CT	289	30	8657	R	4	5/22/2014	84
DARRINGTON DR	DARRINGTON	030	ZANETTA CT	BURRILL DR	139	30	4170	R	4	5/22/2014	81
DARRINGTON DR	DARRINGTON	040	BURRILL DR	EVELAND CT	138	30	4142	R	4	5/22/2014	85
DARRINGTON DR	DARRINGTON	050	EVELAND CT	METZ CT	358	30	10748	R	4	5/22/2014	87
DARRINGTON DR	DARRINGTON	060	METZ CT	FLOOD CT	308	30	9228	R	4	5/22/2014	82

Street Name	Street ID	Section ID	Begin Location	End Location	Length (FT)	Width (FT)	Area (SQFT)	FC	Area ID	PCI Date	PCI
DARRINGTON DR	DARRINGTON	070	FLOOD CT	BLODGETT DR	421	30	12640	R	4	5/22/2014	88
DARVEL CT	DARVELCT	010	EOP	LISTOWE DR	199	36	7167	R	4	5/22/2014	80
DAVIES CT	DAVIESCT	010	CRUICKSHANK DR	EOP	135	30	6674	R	0	5/2/2014	85
DAWN RIVER WAY	DAWNRIVERW	010	FALL RIVER DR	EOP	1049	30	33999	R	1	4/29/2014	60
DEAN WAY	DEANWAY	010	SCHOOL ST	COLOMA ST	847	50	42338	R	2	5/26/2014	67
DEAN WAY	DEANWAY	020	FARGO WAY	SCHOOL ST	2423	35	93776	C	2	5/26/2014	75
DECATUR ST	DECATURST	010	SUTTER ST	FIGEROA ST	366	35	12824	R	2	5/26/2014	98
DECATUR ST	DECATURST	020	FIGUEROA ST	NATOMA ST	733	35	25659	R	2	5/26/2014	84
DECATUR ST	DECATURST	030	NATOMA ST	PERSIFER ST BIDWELL ST ALY	549	35	19237	R	2	5/26/2014	75
DEELEY CT	DEELEYCT	010	BRIGGS RANCH DR	EOP	125	30	3752	R	4	5/22/2014	82
DEERWOOD WAY	DEERWOODWA	010	SUNROCK DR	SANDSTONE CT	364	30	10916	R	1	4/29/2014	42
DEERWOOD WAY	DEERWOODWA	020	SANDSTONE CT	OAK AVENUE PKWY	565	30	16941	R	1	4/29/2014	90
DEERWOOD WAY	DEERWOODWA	030	OAK AVENUE PKWY	COBBLEOAK WAY	180	30	5403	R	1	4/29/2014	30
DEERWOOD WAY	DEERWOODWA	040	COBBLE OAK WAY	EOP	713	30	24014	R	1	4/29/2014	35
DEMURRAGE WAY	DEMURRAGEW	010	JOHN HENRY CIR	JOHN HENRY CIR	1286	30	38558	R	3	5/7/2014	68
DEMURRAGE WAY	DEMURRAGEW	020	DEMURRAGE WAY	EOP	88	82	7216	R	3	5/4/2014	75
DENSMORE CT	DENSMORECT	010	EOP	BUCKINGHAM WAY	307	30	11834	R	3	5/4/2014	83
DENSMORE WAY	DENSMOREWA	010	BUCKINGHAM WAY	JOBSON CT	832	30	24972	R	3	5/7/2014	85
DENSMORE WAY	DENSMOREWA	020	JOBSON CT	HALIDON WAY	648	30	19444	R	3	5/7/2014	84
DENTON CT	DENTONCT	010	KIDDER WAY	EOP	402	30	12057	R	5	5/27/2014	85
DENURE CT	DENURECT	010	LANDRUM CIR	EOP	347	30	10396	R	4	5/22/2014	80
DIGGINS DR	DIGGINSDR	010	EOP	LEMBI DR	1093	30	32784	R	2	5/26/2014	79
DIGGINS DR	DIGGINSDR	020	LEMBI DR	OXBUROUGH DR	855	30	25657	R	2	5/26/2014	67
DIXON CT	DIXONCT	010	HANCOCK DR	EOP	169	30	5083	R	4	5/22/2014	63
DOC DAY CT	DOCDAYCT	010	EOP	MCADOO DR	312	30	11984	R	0	5/2/2014	86
DOLAN CT	DOLANCT	010	EOP	ROWLANDS CT	330	30	12524	R	0	5/2/2014	86
DONALDSON WAY	DONALDSONW	010	GOODELL RD	MANSEAU DR	772	30	23154	R	4	5/22/2014	79
DONEGAN CT	DONEGANCT	010	ELKINS CIR	EOP	354	30	13149	R	3	5/4/2014	81
DONNELLY CIR	DONNELLYCI	010	MCADOO DR	MCADOO DR	1158	30	34744	R	0	5/2/2014	67
DORNIE CIR	DORNIECIR	010	HADDINGTON DR	HADDINGTON DR	925	30	27743	R	0	5/21/2014	91
DOUBLETREE CT	DOUBLETREE	010	SOUTHCREEK CIR	EOP	344	30	12944	R	1	4/29/2014	42
DRAKE SHIRE SQ	DRAKESHIRE	010	DUNSTABLE WAY	EOP	125	30	3753	R	4	5/22/2014	53
DRUMMOND CT	DRUMMONDCT	010	HEATON WAY	EOP	199	30	8594	R	0	5/2/2014	87
DRY CREEK RD	DRYCREEKRD	010	IRON POINT RD	OWL MEADOW ST	1030	30	30911	R	5	5/27/2014	96
DUCHOW WAY	DUCHOWWAY	010	COLOMA ST	RUMSEY WAY COLOMA ST ALY	253	45	11378	R	2	5/26/2014	67
DUCHOW WAY	DUCHOWWAY	020	RUMSEY WAY COLOMA ST ALY	MARKET ST	652	45	29337	R	2	5/26/2014	78
DUCHOW WAY	DUCHOWWAY	030	MARKET ST	WALES DR	1417	45	63752	R	2	5/26/2014	69
DULVERTON CIR	DULVERTONC	010	NEWINGTON WAY	LEDGEMONT CT	434	30	13008	R	4	5/22/2014	96
DULVERTON CIR	DULVERTONC	020	LEDGEMONT CT	PAWTUCKET CT	817	30	24524	R	4	5/22/2014	79
DULVERTON CIR	DULVERTONC	030	PAWTUCKET CT	WESTBURY CIR	256	30	7672	R	4	5/22/2014	87
DULVERTON CIR	DULVERTONC	040	WESTBURY CIR	NEWINGTON WAY	1239	30	37148	R	4	5/22/2014	96
DUNCAN CT	DUNCANCT	010	EOP	DUNCAN WAY	192	30	8196	R	3	5/4/2014	86
DUNCAN WAY	DUNCANWAY	010	DUNCAN CT	TRAVIS ST	1073	40	42901	R	3	5/4/2014	88
DUNCAN WAY	DUNCANWAY	020	TRAVIS ST	RUSSI RD	661	40	26449	R	3	5/7/2014	81
DUNKELD LN	DUNKELDLN	010	HALKIRK WAY	EOP	243	30	7298	R	0	5/21/2014	56
DUNKELD LN	DUNKELDLN	020	HADDINGTON DR	HALKIRK WAY	608	30	18239	R	0	5/21/2014	84
DUNSTABLE WAY	DUNSTABLEW	010	WELLFLEET CIR	WELLFLEET CIR	912	30	27367	R	4	5/22/2014	76
DURBAIN CT	DURBAINCT	010	BURWOOD WAY	EOP	197	30	8534	R	0	5/2/2014	84
DUXBURY WAY	DUXBURYWAY	010	S LEXINGTON DR	THORNDIKE WAY	405	36	14573	R	4	5/22/2014	81
DYRELL WAY	DYRELLWAY	010	BITTER CREEK DR	BITTER CREEK DR	1322	30	39683	R	4	5/22/2014	41
DYSART WAY	DYSARTWAY	010	HUNTLY DR	CLYDEBANK LN	533	30	15994	R	0	5/21/2014	84
DYSART WAY	DYSARTWAY	020	CLYDEBANK LN	EOP	94	30	2833	R	0	5/21/2014	88
E BIDWELL ST	EBIDWELLST	010	RILEY ST	COLOMA ST	902	48	43308	A	2	5/26/2014	73
E BIDWELL ST	EBIDWELLST	020	COLOMA ST	MARKET ST	1020	48	53925	A	2	5/26/2014	72
E BIDWELL ST	EBIDWELLST	030	MARKET ST	GLENN DR	620	60	37177	A	2	5/26/2014	76

**Section Description Inventory Report**  
Sorted by Street Name

Street Name	Street ID	Section ID	Begin Location	End Location	Length (FT)	Width (FT)	Area (SQFT)	FC	Area ID	PCI Date	PCI
E BIDWELL ST	EBIDWELLST	040	GLENN DR	WALES DR	782	60	46906	A	2	5/26/2014	76
E BIDWELL ST	EBIDWELLST	050	WALES DR	ORCHARD DR	896	60	53775	A	2	5/26/2014	76
E BIDWELL ST	EBIDWELLST	060	ORCHARD DR	MONTROSE DR	576	60	34554	A	2	5/26/2014	75
E BIDWELL ST	EBIDWELLST	070	MONTROSE DR	BLUE RAVINE RD	880	72	63339	A	2	5/26/2014	82
E BIDWELL ST	EBIDWELLST	080	BLUE RAVINE RD	HARRINGTON WAY	623	78	48594	A	3	5/7/2014	78
E BIDWELL ST	EBIDWELLST	090	HARRINGTON WAY	CREEKSIDE DR	664	78	51792	A	3	5/7/2014	87
E BIDWELL ST	EBIDWELLST	100	CREEKSIDE DR	HANA WAY	990	94	93060	A	3	5/7/2014	48
E BIDWELL ST	EBIDWELLST	110	HANA WAY	BLUESTONE CIR	793	80	63440	A	3	5/7/2014	65
E BIDWELL ST	EBIDWELLST	120	BLUESTONE CIR	OAK AVENUE PKWY	2000	90	180000	A	3	5/7/2014	83
E BIDWELL ST	EBIDWELLST	130	NESMITH CT	OAK AVENUE PKWY	2275	86	195650	A	3	5/7/2014	53
E BIDWELL ST	EBIDWELLST	140	NESMITH CT	CLARKSVILLE RD	900	98	88200	A	3	5/9/2014	63
E BIDWELL ST	EBIDWELLST	150	CLARKSVILLE RD	POWER CENTER DR	1250	98	122500	A	3	5/9/2014	65
E BIDWELL ST	EBIDWELLST	160	POWER CENTER DR	BROADSTONE PKWY	1181	110	129873	A	3	5/7/2014	67
E BIDWELL ST	EBIDWELLST	170	BROADSTONE PKWY	E BIDWELL ST	928	110	102033	A	2	5/26/2014	75
E BIDWELL ST	EBIDWELLST	180	EOP	PLACERVILLE RD	540	110	59438	A	2	5/26/2014	81
E NATOMA ST	ENATOMAST	010	FARGO WAY	PRISON RD	623	60	37387	A	4	5/22/2014	100
E NATOMA ST	ENATOMAST	020	PRISON RD	CIMMARON CIR	523	44	22998	A	4	5/22/2014	88
E NATOMA ST	ENATOMAST	030	CIMMARON CIR	CIMMARON CIR	1684	44	74109	A	4	5/22/2014	92
E NATOMA ST	ENATOMAST	040	CIMMARON CIR	RANDALL DR	1048	68	71294	A	4	5/22/2014	90
E NATOMA ST	ENATOMAST	050	RANDALL DR	HANCOCK DR	1274	56	71328	A	4	5/22/2014	94
E NATOMA ST	ENATOMAST	060	HANCOCK DR	BRIGGS RANCH DR	1017	56	56957	A	4	5/22/2014	100
E NATOMA ST	ENATOMAST	070	BRIGGS RANCH DR	FOLSOM LAKE CROSSING	498	65	32370	A	4	6/4/2014	87
E NATOMA ST	ENATOMAST	080	EOP	GIONATA WAY	1387	76	105388	A	4	5/22/2014	84
E NATOMA ST	ENATOMAST	090	GIONATA WAY	ELVIES LN	1177	50	58860	A	4	5/22/2014	100
E NATOMA ST	ENATOMAST	100	ELVIES LN	BRIGGS RANCH DR	814	59	48021	A	4	5/22/2014	100
E NATOMA ST	ENATOMAST	105	BRIGGS RANCH DR	CUMMINGS WAY	1436	102	146437	A	4	5/22/2014	100
E NATOMA ST	ENATOMAST	110	CUMMINGS WAY	GREEN VALLEY RD	1056	102	107677	A	4	5/22/2014	75
E NATOMA ST	ENATOMAST	120	GREEN VALLEY DR	BALLOU CT	586	78	45708	A	5	6/4/2014	83
E NATOMA ST	ENATOMAST	130	BALLOU CT	ESPLANADE CIR	1390	78	108420	A	5	6/4/2014	84
E NATOMA ST	ENATOMAST	140	ESPLANADE CIR	PICASSO WAY	801	60	48044	A	5	5/21/2014	78
E NATOMA ST	ENATOMAST	150	PICASSO WAY	FERGUSEN WAY	386	98	37828	A	5	6/4/2014	77
E NATOMA ST	ENATOMAST	160	FERGUSEN WAY	JENKINS WAY	871	84	73197	A	5	5/21/2014	79
E NATOMA ST	ENATOMAST	170	JENKINS WAY	BOWEN DR	1241	70	86892	A	5	5/21/2014	77
E NATOMA ST	ENATOMAST	180	BOWEN DR	GOLF LINKS DR	1440	60	86381	A	5	5/21/2014	75
E NATOMA ST	ENATOMAST	190	BONHILL DR	WESLEY DR	1322	60	79336	A	5	5/21/2014	76
E NATOMA ST	ENATOMAST	200	WESLEY DR	CAMERON DR	1136	60	68176	A	5	5/21/2014	75
E NATOMA ST	ENATOMAST	210	CAMERON DR	EMPIRE RANCH RD	1078	60	64667	A	5	5/21/2014	82
EBI WAY	EBIWAY	010	FISHER CIR	FISHER CIR	1310	30	39291	R	0	5/2/2014	89
EBI WAY	EBIWAY	020	FISHER CIR	RUSSI RD	227	40	9099	R	0	5/2/2014	87
ECHO CT	ECHOCT	010	WILLOW CREEK DR	EOP	150	30	4502	R	4	5/22/2014	58
ECKLON CT	ECKLONCT	010	REBECCA WAY	EOP	162	30	4865	R	4	5/22/2014	65
ECONOME CT	ECONOMECT	010	MC FARLAND DR	EOP	578	30	17327	R	4	5/22/2014	68
EGLOFF CIR	EGLOFFCIR	010	HOLLYANN DR	HOLLYANN DR	1470	28	39303	R	1	4/29/2014	74
EGLOFF CIR	EGLOFFCIR	020	HOLLYANN DR	LAKESIDE WAY	743	30	22284	R	1	4/29/2014	73
EGLOFF CT	EGLOFFCT	010	EOP	EGLOFF CIR	188	25	6630	R	1	4/29/2014	72
EL LOMA WAY	ELLOMAYWAY	010	HANCOCK DR	AMAYA DR	571	30	17137	R	4	5/22/2014	45
ELDERBERRY CIR	ELDERBERRY	010	HUMBUG CREEK DR	HUMBUG CREEK DR	1739	30	52164	R	4	5/22/2014	83
ELKINS CIR	ELKINS CIR	010	ELKINS CIR	FAITHORNE LN	1485	32	47505	R	3	5/4/2014	88
ELKINS CIR	ELKINS CIR	020	FAITHORNE LN	ELKINS CIR	837	30	25108	R	3	5/7/2014	89
ELKINS CIR	ELKINS CIR	030	TURN PIKE DR	ELKINS CIR	403	31	12508	R	3	5/7/2014	88
ELLIS CIR	ELLISCIR	010	WILLARD DR	WILLARD DR	1137	30	34110	R	0	5/4/2014	72
ELSWORTH WAY	ELSWORTHWA	010	BOWEN DR	BOWEN DR	1281	30	38419	R	5	5/27/2014	85
EMIGRANT CT	EMIGRANTCT	010	BLACK POWDER CIR	EOP	230	30	7304	R	3	5/4/2014	75
EMPIRE RANCH RD	EMPIRERANC	010	IRON POINT RD	OWL MEADOW ST	1175	100	117480	A	5	5/27/2014	84
EMPIRE RANCH RD	EMPIRERANC	020	OWL MEADOW ST	BROADSTONE PKWY	1193	100	119261	A	5	5/27/2014	86

Street Name	Street ID	Section ID	Begin Location	End Location	Length (FT)	Width (FT)	Area (SQFT)	FC	Area ID	PCI Date	PCI
EMPIRE RANCH RD	EMPIRERANC	030	BROADSTONE PKWY	BULJAN DR	1159	78	90425	A	5	5/27/2014	87
EMPIRE RANCH RD	EMPIRERANC	035	BULJAN DR	FEHR RD	1355	78	105690	A	5	6/4/2014	90
EMPIRE RANCH RD	EMPIRERANC	040	FEHR RD	RITCHIE ST	1908	78	148824	A	5	6/4/2014	91
EMPIRE RANCH RD	EMPIRERANC	050	RITCHIE ST	E NATOMA ST	1816	78	141669	A	5	5/27/2014	89
EMPIRE RANCH RD	EMPIRERANC	060	WOODHEAD ST	RITCHIE ST	1139	78	88834	A	5	5/27/2014	89
ENDICOTT SQ	ENDICOTTSQ	010	WELLFLEET CIR	EOP	260	30	7813	R	4	5/22/2014	84
ENGELHART DR	ENGELHARTD	010	LOST CREEK DR	CASCADE FALLS DR	997	32	31918	R	1	4/29/2014	86
ENTWISTLE CT	ENTWISTLEC	010	HALIDON WAY	EOP	374	30	13844	R	0	5/2/2014	86
ESCHELMAN CT	ESCHELMANC	010	SCHIEDEGGER CIR	EOP	506	30	15173	R	5	5/27/2014	91
ESKER CT	ESKERCT	010	CATTERLINE WAY	EOP	338	30	10151	R	5	5/27/2014	93
ESTABROOK WAY	ESTABROOKW	010	LIVERMORE WAY	LOUGHBRIDGE WAY	352	30	10572	R	4	5/22/2014	45
EUER CT	EUERCT	010	LUNA CIR	EOP	686	30	23204	R	0	5/7/2014	86
EVELAND CT	EVELANDCT	010	DARRINGTON DR	EOP	349	30	10465	R	4	5/22/2014	87
EVELYN WAY	EVELYNWAY	010	RUTH CT	TALISMAN DR	778	30	23352	R	4	5/22/2014	41
FAHEY CT	FAHEYCT	010	ORANGE BLOSSOM CIR	EOP	156	30	7304	R	3	5/4/2014	72
FAIRCHILD CT	FAIRCHILDC	010	STURBRIDGE DR	ALEXANDER DR	507	30	15218	R	0	5/21/2014	91
FAIRCHILD CT	FAIRCHILDC	020	ALEXANDER DR	EOP	152	30	4571	R	0	5/21/2014	85
FAIRGATE CT	FAIRGATECT	010	EOP	STURBRIDGE DR	388	30	11632	R	0	5/21/2014	87
FAITHORNE LN	FAITHORNEL	010	TURN PIKE DR	ELKINS CIR	266	36	9571	R	3	5/4/2014	85
FALCON CT	FALCONCT	010	EOP	LONGHORN RD	295	30	8864	R	5	5/27/2014	91
FALCON DR	FALCONDR	010	FALCON CT	FENCELINE DR	549	30	16473	R	5	5/27/2014	100
FALL RIVER DR	FALLRIVERD	010	BOULDER CANYON WAY	WATER VIEW WAY	908	30	27240	R	1	4/29/2014	64
FALL RIVER DR	FALLRIVERD	020	WATER VIEW WAY	WATER VIEW WAY	673	30	20184	R	1	4/29/2014	46
FANTAGES WAY	FANTAGESWA	010	YANKTON ST	ORANGE BLOSSOM CIR	1262	30	37865	R	3	5/4/2014	83
FANTAGES WAY	FANTAGESWA	020	ORANGE BLOSSOM CIR	TURN PIKE DR	272	36	9788	R	3	5/4/2014	67
FARGO WAY	FARGOWAY	010	RUGOSA DR	NATOMA ST	834	35	29707	C	2	5/26/2014	33
FARGO WAY	FARGOWAY	020	HILLOCK WAY	RUGOSA DR	1003	35	35092	R	2	5/26/2014	53
FARGO WAY	FARGOWAY	030	WALES DR	HILLOCK WAY	1279	35	44786	R	2	5/26/2014	53
FARHAM DR	FARHAMDR	010	OXBROUGH DR	WHITING WAY	542	30	16269	R	2	5/26/2014	92
FARLEY CT	FARLEYCT	010	EOP	ROGERS CIR	522	30	18284	R	0	5/2/2014	86
FARMER WAY	FARMERWAY	010	HALL ST	MUERER ST	283	30	8484	R	0	5/2/2014	85
FARNDON CT	FARNDONCT	010	EOP	RATHBONE CIR	293	30	11414	R	0	5/2/2014	88
FARRELL CT	FARRELLCT	010	EOP	LECKENBY WAY	479	30	16994	R	0	5/2/2014	90
FATH CT	FATHCT	010	LANDRUM CIR	EOP	310	30	9303	R	4	5/22/2014	76
FAUSSET CT	FAUSSETCT	010	CIMMARON CIR	EOP	408	30	12239	R	4	5/22/2014	38
FAYETTE WAY	FAYETTEWAY	010	SILBERHORN DR	ROCKPORT CIR	489	30	14686	R	4	5/22/2014	63
FEATHER FALLS CIR	FEATHERFAL	010	ALPINE FALLS DR	AMERICAN RIVER CANYON DR	1153	35	40364	R	1	4/29/2014	74
FEATHER FALLS CIR	FEATHERFAL	020	AMERICAN RIVER CANYON DR	ALPINE FALLS DR	730	35	25752	R	1	4/29/2014	76
FENCELINE CT	FENCELINEC	010	OSPREY DR	EOP	199	30	5964	R	5	5/27/2014	96
FENCELINE DR	FENCELINED	010	CARPENTER HILL RD	LONGHORN RD	1033	30	30981	R	5	5/27/2014	98
FENCELINE DR	FENCELINED	020	LONGHORN RD	OSPREY DR	1168	30	35040	R	5	5/27/2014	96
FERGUSEN WAY	FERGUSENWA	010	OSBORNE CT	JENKINS WAY	720	30	21613	R	5	5/27/2014	81
FERGUSEN WAY	FERGUSENWA	020	JENKINS WAY	DARLING WAY	726	30	21784	R	5	5/27/2014	79
FERGUSEN WAY	FERGUSENWA	030	DARLING WAY	HADDINGTON DR	351	30	10523	R	5	5/27/2014	77
FERRERA DR	FERRERADR	010	GARRETT DR	JOERGANSON RD	1199	28	33573	R	4	5/22/2014	63
FETTER CT	FETTERCT	010	SERPA WAY	EOP	334	36	12026	R	4	5/22/2014	80
FIEL CT	FIELCT	010	EOP	TRAVIS ST	253	30	10026	R	0	5/2/2014	78
FIELDSTONE CT	FIELDSTONE	010	EOP	STURBRIDGE DR	651	30	19534	R	5	5/27/2014	80
FIELDSTONE CT	FIELDSTONE	020	STURBRIDGE DR	EOP	958	30	28756	R	5	5/27/2014	88
FIGUEROA ST	FIGUEROAST	010	READING ST	SIBLEY ST	456	24	10935	R	2	5/22/2014	72
FIGUEROA ST	FIGUEROAST	020	DECATUR ST	READING ST	467	24	11199	R	2	5/26/2014	69
FIGUEROA ST	FIGUEROAST	030	RILEY ST	DECATUR ST	934	24	22404	R	2	5/26/2014	82
FIGUEROA ST	FIGUEROAST	040	SCOTT ST	RILEY ST	467	30	13997	R	2	5/26/2014	83
FIGUEROA ST	FIGUEROAST	050	BRIDGE ST	SCOTT ST	467	30	13999	R	2	5/26/2014	100
FIGUEROA ST	FIGUEROAST	060	COLOMA ST	BRIDGE ST	466	30	13994	R	2	5/26/2014	100

Section Description Inventory Report  
Sorted by Street Name

Street Name	Street ID	Section ID	Begin Location	End Location	Length (FT)	Width (FT)	Area (SQFT)	FC	Area ID	PCI Date	PCI
FIGUEROA ST	FIGUEROAST	070	EOP	COLOMA ST	434	30	13005	R	2	5/26/2014	15
FINCHLEY LN	FINCHLEYLN	010	BAURER CIR	HOPPER LN	875	30	26231	R	4	5/25/2014	77
FISHER CIR	FISHERCIR	010	COLE CT	FISHER CIR	298	30	8940	R	3	5/4/2014	87
FISHER CIR	FISHERCIR	020	FISHER CIR	EBI WAY	290	40	11600	R	3	5/4/2014	92
FISHER CIR	FISHERCIR	030	EBI WAY	EBI WAY	2467	40	98685	R	3	5/4/2014	88
FISHER CIR	FISHERCIR	040	EBI WAY	FISHER CIR	776	40	31037	R	3	5/4/2014	82
FISHER CT	FISHERCT	010	EOP	COLE CT	429	40	15399	R	3	5/4/2014	78
FITCHBURG SQ	FITCHBURGS	010	ROCKPORT CIR	EOP	399	30	11967	R	4	5/22/2014	53
FITHIAN WAY	FITHIANWAY	010	VAN WINKLE CT	BERRY CREEK DR	442	30	13260	R	1	4/29/2014	69
FLAT ROCK CT	FLATROCKCT	010	ALPINE FALLS DR	EOP	582	35	22778	R	1	4/29/2014	92
FLAT ROCK DR	FLATROCKDR	010	TABLE ROCK CT	AMERICAN RIVER CANYON DR	449	32	14374	R	1	4/29/2014	77
FLAT ROCK DR	FLATROCKDR	020	AMERICAN RIVER CANYON DR	ALPINE FALLS DR	807	35	28245	R	1	4/29/2014	78
FLINDELL WAY	FLINDELLWA	010	HEATON WAY	KILCAIRN WAY	603	30	18088	R	0	5/7/2014	85
FLINT ROCK CT	FLINTROCKC	010	BLACK GOLD LN	EOP	221	30	9254	R	3	5/4/2014	85
FLOOD CT	FLOODCT	010	DARRINGTON DR	EOP	101	30	3017	R	4	5/22/2014	79
FLOWER DR	FLOWERDR	010	TALISMAN DR	WILLOWMERE DR	769	40	30749	C	4	5/22/2014	68
FLOWER DR	FLOWERDR	020	KERR CT	TALISMAN DR	288	40	11528	C	4	5/22/2014	65
FLOWER DR	FLOWERDR	030	WILLOW CREEK DR	KERR CT	542	40	21680	C	4	5/22/2014	82
FLOWER DR	FLOWERDR	040	WILLOW CREEK DR	MCFARLAND DR	937	40	37451	C	4	5/22/2014	78
FLOWER DR	FLOWERDR	050	MCFARLAND DR	MAY CT	430	40	17188	C	4	5/15/2014	74
FLOWER DR	FLOWERDR	060	MAY CT	JOHNSTON CT	325	40	12997	C	4	5/22/2014	77
FLOWER DR	FLOWERDR	070	JOHNSTON CT	WILSON CT	309	40	12350	C	4	5/22/2014	79
FLOWER DR	FLOWERDR	080	WILSON CT	WILLOW CREEK DR	299	40	11974	C	4	5/22/2014	82
FLOWER DR	FLOWERDR	090	WILLOW CREEK DR	PIONEER DR	547	40	21878	C	4	5/22/2014	74
FLOWER DR	FLOWERDR	100	PIONEER DR	BLUE RAVINE RD	764	40	30563	C	4	5/22/2014	65
FOGERTY CT	FOGERTYCT	010	OXLEIGH WAY	EOP	259	30	10394	R	0	5/2/2014	85
FOLEY LN	FOLEYLN	010	LEMBO DR	GILDED ROCK CIR	774	30	23230	R	2	5/26/2014	85
FOLSOM AUBURN RD	FOLSOMAUBU	010	GREENBACK LN	HILLSWOOD DR	522	70	36565	A	1	4/29/2014	62
FOLSOM AUBURN RD	FOLSOMAUBU	020	HILLSWOOD DR	VANCE LN	568	81	46003	A	1	4/29/2014	65
FOLSOM AUBURN RD	FOLSOMAUBU	030	VANCE LN	OAK AVENUE PKWY	1640	81	132861	A	1	4/29/2014	69
FOLSOM AUBURN RD	FOLSOMAUBU	040	OAK AVENUE PKWY	BERRY CREEK DR	1228	81	99468	A	1	4/29/2014	75
FOLSOM AUBURN RD	FOLSOMAUBU	050	BERRY CREEK DR	INWOOD RD	2190	81	177417	A	1	4/29/2014	74
FOLSOM AUBURN RD	FOLSOMAUBU	060	INWOOD RD	FOLSOM DAM RD	931	81	75466	A	1	4/29/2014	78
FOLSOM AUBURN RD	FOLSOMAUBU	070	FOLSOM DAM DR	PINEBROOK DR	1511	72	108781	A	1	4/29/2014	79
FOLSOM AUBURN RD	FOLSOMAUBU	080	PINEBROOK DR	PLACER COUNTY LINE	493	72	35526	A	1	4/29/2014	75
FOLSOM BLVD	FOLSOMBLVD	010	FOLSOM BLVD	EOP	1314	95	124846	A	2	5/26/2014	83
FOLSOM BLVD	FOLSOMBLVD	020	EOP	LEIDESDORFF ST	591	95	56129	A	2	5/26/2014	79
FOLSOM BLVD	FOLSOMBLVD	030	LEIDESDORFF ST	RAMP	1156	95	109853	A	2	5/26/2014	72
FOLSOM BLVD	FOLSOMBLVD	040	RAMP	NATOMA ST	299	95	28419	A	2	5/26/2014	77
FOLSOM BLVD	FOLSOMBLVD	050	NATOMA ST	BIDWELL ST	1247	78	97300	A	2	5/26/2014	83
FOLSOM BLVD	FOLSOMBLVD	060	GLENN DR	BIDWELL ST	1586	75	118939	A	2	5/26/2014	85
FOLSOM BLVD	FOLSOMBLVD	070	PARKSHORE DR	GLENN DR	1808	77	139223	A	3	5/7/2014	95
FOLSOM BLVD	FOLSOMBLVD	080	WOODMERE RD	PARKSHORE DR	802	75	60163	A	3	5/7/2014	95
FOLSOM BLVD	FOLSOMBLVD	090	BLUE RAVINE RD	WOODMERE RD	879	75	65940	A	3	5/7/2014	95
FOLSOM BLVD	FOLSOMBLVD	100	NATOMA STATION DR	BLUE RAVINE RD	3965	65	257721	A	3	5/7/2014	95
FOLSOM BLVD	FOLSOMBLVD	110	IRON POINT RD	NATOMA STATION DR	900	97	87290	A	3	5/7/2014	95
FOLSOM BLVD	FOLSOMBLVD	120	IRON POINT RD	FOLSOM BLVD US 50 WB ON RAMP	1416	85	120360	A	3	5/19/2014	95
FOLSOM BLVD	FOLSOMBLVD	130	FOLSOM BLVD SB US 50 WB ONRAMP	FOLSOM BLVD SB US 50 WB @STOPLIGHT	480	85	40800	A	3	5/19/2014	64
FOLSOM BLVD	FOLSOMBLVD	140	FOLSOM BLVD US 50 WB OFF RAMP @STOPLIGHT	FOLSOM BLVD US 50 WB ON RAMP @ STO	1096	85	93160	A	3	5/23/2014	63
FOLSOM BLVD	FOLSOMBLVD	150	FOLSOM BLVD STOPLIGHT @ US 50 WB OFF RAMP	AUTO MALL CIR	1665	94	156510	A	3	5/23/2014	63
FOLSOM BLVD	FOLSOMBLVD	160	AUTO MALL CIR	AUTO MALL CIR	1376	73	100448	A	3	5/23/2014	75
FOLSOM BLVD	FOLSOMBLVD	170	AUTO MALL CIR	AEROJET	680	73	49640	A	3	5/23/2014	82
FOLSOM DAM RD	FOLSOMDAMR	010	LAKESIDE WAY	FOLSOM DAM RD	199	42	8338	R	1	4/29/2014	59
FONG CT	FONGCT	010	EOP	FONG ST	218	35	7628	R	2	5/15/2014	74
FONG ST	FONGST	010	FORREST ST FONG ST ALY	FORREST ST	134	36	4826	R	2	5/26/2014	91

Street Name	Street ID	Section ID	Begin Location	End Location	Length (FT)	Width (FT)	Area (SQFT)	FC	Area ID	PCI Date	PCI
FONG ST	FONGST	020	FORREST ST FONG ST ALLEY	JOE MURRER CT	540	36	19440	R	2	6/4/2014	87
FONG ST	FONGST	030	JOE MURRER CT	FONG CT	132	35	4603	R	2	5/26/2014	85
FONG ST	FONGST	040	SUTTER ST	FONG CT	217	35	7578	R	2	5/26/2014	86
FORREST ST	FORRESTST	010	SUTTER ST	EOP	444	35	15530	R	2	5/26/2014	86
FORREST ST	FORRESTST	020	NATOMA ST	SUTTER ST	939	35	32867	C	2	5/26/2014	90
FORREST ST	FORRESTST	030	PERSIFER ST	OAKDALE ST	268	20	5364	R	2	5/26/2014	100
FORREST ST	FORRESTST	040	EOP	PERSIFER ST	111	20	2214	R	2	5/26/2014	89
FORT ROCK CT	FORTROCKCT	010	AMERICAN RIVER CANYON DR	EOP	683	30	23612	R	1	4/29/2014	90
FOXRIDGE DR	FOXRIDGEDR	010	SIMMONS WAY	OAK AVENUE PKWY	968	36	34836	R	1	4/29/2014	50
FOXRIDGE DR	FOXRIDGEDR	020	FOXRIDGE DR	EOP	118	30	6164	R	1	4/29/2014	35
FOXRIDGE DR	FOXRIDGEDR	030	FOXRIDGE DR	EOP	157	30	7334	R	1	4/29/2014	46
FOYLE CT	FOYLECT	010	HALIDON WAY	EOP	246	30	10004	R	0	5/2/2014	85
FRAMINGHAM WAY	FRAMINGHAM	010	TIMSON DR	HAZELMERE DR	577	30	17309	R	0	5/7/2014	73
FRAMINGHAM WAY	FRAMINGHAM	020	HAZELMERE DR	EOP	141	30	6854	R	0	5/7/2014	70
FRANCIS CT	FRANCISCT	010	MOONLIT WAY	EOP	429	30	15306	R	0	4/23/2014	83
FRANKWOOD DR	FRANKWOODD	010	MONTROSE DR	BRIARCLIFF DR	859	30	25765	R	4	5/22/2014	73
FRANKWOOD DR	FRANKWOODD	020	BRIARCLIFF DR	EOP	140	30	4200	R	4	5/22/2014	82
FRATIS ST	FRATISST	010	STEWART ST	GARDNER CT	1141	30	34239	R	0	5/3/2014	83
FRAZER CT	FRAZERCT	010	TECEIRA WAY	EOP	194	30	8444	R	0	5/2/2014	78
FREESE CT	FREESECT	010	VIERRA CIR	EOP	778	30	25964	R	3	5/7/2014	82
FRESWICK DR	FRESWICKDR	010	HADDINGTON DR	LANGHOLM WAY	1340	30	40214	R	5	5/27/2014	87
FRESWICK DR	FRESWICKDR	020	LANGHOLM WAY	WITBURN WAY	1517	40	60689	R	5	5/27/2014	91
FRESWICK DR	FRESWICKDR	030	WITBURN WAY	EOP	1385	30	41570	R	5	5/27/2014	79
FRICKE CT	FRICKECT	010	BURRILL DR	EOP	98	30	2925	R	4	5/22/2014	63
GABLE ST	GABLEST	010	RAMBLING DR	STONEY HILL DR	1304	30	39114	R	4	5/22/2014	41
GAGE CT	GAGECT	010	LATHERTON WAY	EOP	443	30	13277	R	4	5/22/2014	86
GAINSBOROUGH CIR	GAINSBOROU	010	GAINSBOROUGH CIR	VISTA OAK DR	802	36	27477	C	1	4/29/2014	78
GAINSBOROUGH CIR	GAINSBOROU	020	GAINSBOROUGH CIR	VISTA OAK CT	951	36	34269	C	1	4/29/2014	69
GAINSBOROUGH CIR	GAINSBOROU	030	GAINSBOROUGH CIR	EOP	257	37	10766	C	1	4/29/2014	75
GALLAGHER CT	GALLAGHERC	010	MCFARLAND DR	EOP	471	30	14116	R	4	5/22/2014	60
GALLINGER CT	GALLINGERC	010	EOP	LISTOWE DR	424	30	12728	R	4	5/22/2014	79
GALLUP DR	GALLUPDR	010	DRY CREEK RD	LONE SPUR DR	602	30	18034	R	5	5/27/2014	100
GALSTON DR	GALSTONDR	010	EOP	WESLEY DR	880	30	26429	R	5	5/27/2014	78
GALSTON DR	GALSTONDR	020	WESLEY DR	MOSSBANK WAY	718	30	21540	R	5	5/27/2014	84
GALSTON DR	GALSTONDR	030	MOSSBANK WAY	BURWICK LN	1107	30	33207	R	5	5/27/2014	76
GALSTON DR	GALSTONDR	040	BURWICK LN	MUIRKIRK CT	589	30	17678	R	5	5/27/2014	88
GARDNER CT	GARDNERCT	010	STEWART ST	EOP	459	36	13356	R	3	5/7/2014	68
GARRETT DR	GARRETTDR	010	BIG VALLEY RD	BITTER CREEK DR	1359	30	40758	R	4	5/22/2014	69
GILDED ROCK CIR	GILDEDROCK	010	LEMBI DR	FOLEY LN	1043	30	31282	R	2	5/26/2014	87
GILDED ROCK CIR	GILDEDROCK	020	FOLEY LN	LEMBI DR	930	30	27886	R	2	5/26/2014	96
GILLEN CT	GILLENCT	010	DENSMORE WAY	EOP	227	30	9434	R	0	4/28/2014	80
GISLER CT	GISLERCT	010	VIERRA CIR	EOP	575	30	19874	R	3	5/7/2014	80
GLENMOOR CT	GLENMOORCT	010	EOP	PLUM CREEK CT	162	30	4859	R	0	5/21/2014	76
GLENN DR	GLENNDR	010	COOLIDGE DR	FOLSOM BLVD	431	90	38819	A	2	5/26/2014	76
GLENN DR	GLENNDR	020	SIBLEY ST	COOLIDGE DR	3446	60	206772	A	2	5/26/2014	73
GLENN DR	GLENNDR	030	VIERRA CIR	SIBLEY ST	451	65	29304	A	2	5/26/2014	84
GLENN DR	GLENNDR	040	WEBB WAY	VIERRA CIR	1125	65	73116	A	2	5/26/2014	85
GLENN DR	GLENNDR	050	OXBROUGH DR	WEBB WAY	412	65	26782	A	2	5/26/2014	84
GLENN DR	GLENNDR	060	RILEY ST	OXBROUGH DR	1477	65	95976	A	2	5/26/2014	84
GLENN DR	GLENNDR	070	E BIDWELL ST	RILEY ST	825	45	37114	A	2	5/26/2014	68
GLENN DR	GLENNDR	080	SCHOOL ST	E BIDWELL ST	754	45	33901	R	2	5/26/2014	77
GLENN DR	GLENNDR	090	WALES DR	SCHOOL ST	976	26	25367	R	2	5/26/2014	65
GLENNFINNAN WAY	GLENNFINNA	010	TYNDRUM LN	WESLEY DR	291	30	8726	R	5	5/27/2014	95
GLENNFINNAN WAY	GLENNFINNA	020	GALSTON DR	TYNDRUM LN	1616	30	48495	R	5	5/27/2014	92
GLOUCESTER SQ	GLOUCESTER	010	STONINGTON WAY	EOP	98	30	2954	R	4	5/22/2014	47

Street Name	Street ID	Section ID	Begin Location	End Location	Length (FT)	Width (FT)	Area (SQFT)	FC	Area ID	PCI Date	PCI
GOLD CREEK CIR	GOLDCREEKC	010	AMERICAN RIVER CANYON DR	GOLD CREEK CIR	210	30	6304	R	1	4/29/2014	68
GOLD CREEK CIR	GOLDCREEKC	020	GOLD CREEK CIR	GOLD CREEK CIR	1904	30	57106	R	1	4/29/2014	85
GOLD CREEK CIR	GOLDCREEKC	030	GOLD CREEK CIR	EOP	97	75	6249	R	1	4/29/2014	72
GOLD MINE CT	GOLDMINECT	010	BLUE CANYON WAY	EOP	548	30	21290	R	1	4/29/2014	44
GOLD ROCK CT	GOLDROCKCT	010	OAK RIM WAY	EOP	429	30	17720	R	1	4/29/2014	37
GOLDEN EYE CT	GOLDENEYEC	010	MARSH HAWK DR	EOP	303	30	11908	R	0	5/3/2014	82
GOLF LINKS DR	GOLFLINKSD	010	WOODGLEN DR	BROADSTONE PKWY	1552	38	58971	C	5	5/27/2014	93
GOLF LINKS DR	GOLFLINKSD	020	ARLINGTON ST	WOODGLEN DR	760	36	27373	C	5	5/27/2014	92
GOLF LINKS DR	GOLFLINKSD	030	MORNINGSIDE DR	ARLINGTON ST	1346	36	48439	C	5	5/27/2014	93
GOLF LINKS DR	GOLFLINKSD	040	STURBRIDGE DR	MORNINGSIDE DR	928	36	33421	C	5	5/27/2014	90
GOLF LINKS DR	GOLFLINKSD	050	SILBERHORN DR	STURBRIDGE DR	1391	42	58426	C	5	5/27/2014	96
GOLF LINKS DR	GOLFLINKSD	060	BONHILL DR	SILBERHORN DR	1218	42	51139	C	5	5/27/2014	96
GOMES CT	GOMESCT	010	EOP	MORTON WAY	125	50	6186	R	0	5/3/2014	75
GONCE WAY	GONCEWAY	010	HOPPER LN	BAURER CIR	280	30	8401	R	4	5/22/2014	89
GOODELL RD	GOODELLRD	010	LIVERMORE WAY	BRIGGS RANCH DR	981	30	29414	R	4	5/26/2014	74
GOODELL RD	GOODELLRD	020	DONALDSON WAY	LIVERMORE WAY	1249	30	37463	R	4	5/26/2014	32
GOODELL RD	GOODELLRD	030	ARROWSMITH DR	DONALDSON WAY	350	30	10503	R	4	5/26/2014	73
GRAHAM CT	GRAHAMCT	010	AGOSTINI CIR	EOP	127	30	6434	R	0	5/3/2014	75
GRANITE LAKE CT	GRANITELAK	010	BALDWIN LAKE CIR	EOP	394	30	14440	R	1	4/29/2014	64
GRANTHAM CT	GRANTHAMCT	010	MOYLAN WAY	EOP	425	30	15374	R	0	5/3/2014	86
GRASSWOOD CT	GRASSWOODC	010	WOODVIEW DR	EOP	140	36	7184	R	1	4/29/2014	74
GREEN VALLEY RD	GREENVALLE	010	BLUE RAVINE RD	CUMMINGS WAY	643	120	77199	A	5	5/27/2014	75
GREEN VALLEY RD	GREENVALLE	020	CUMMINGS WAY	EOP	4511	54	243618	A	5	5/27/2014	71
GREENBACK LN	GREENBACKL	010	CITY LIMIT	RIVER ROCK DR	900	50	45000	A	1	4/29/2014	43
GREENBACK LN	GREENBACKL	020	RIVER ROCK DR	MADISON AVE	188	64	12014	A	1	4/29/2014	78
GREENBACK LN	GREENBACKL	030	MADISON AVE	AMERICAN RIVER CANYON DR	1267	95	120409	A	1	4/29/2014	58
GREENBACK LN	GREENBACKL	040	AMERICAN RIVER CANYON DR	PARK RD	2554	70	178756	A	1	4/29/2014	68
GREENBACK LN	GREENBACKL	050	PARK RD	FOLSOM RANCH DR	1253	70	87710	A	1	4/29/2014	66
GREENBACK LN	GREENBACKL	060	FOLSOM RANCH DR	FOLSOM AUBURN RD	362	70	25310	A	1	4/29/2014	70
GREENBACK LN	GREENBACKL	070	FOLSOM AUBURN RD	AMERICAN RIVER BIKE TRL	244	65	15834	A	2	5/26/2014	74
GREENBACK LN	GREENBACKL	080	AMERICAN RIVER BIKE TRL	SCOTT ST	1409	50	70473	A	2	5/26/2014	71
GREENBUSH AVE	GREENBUSHA	010	SILBERHORN DR	WESTBURY CIR	553	30	16603	R	4	5/26/2014	78
GREENLAW WAY	GREENLAWWA	010	ARDFERN WAY	EOP	1094	30	32826	R	5	5/27/2014	87
GRENOBLE WAY	GRENOBLEWA	010	SCHOOL ST	BRIARCLIFF DR	632	26	16761	R	2	5/30/2014	41
GREY CANYON DR	GREYCANYON	010	AMERICAN RIVER CANYON DR	AMERICAN RIVER CANYON DR	1208	30	36244	R	1	4/29/2014	48
GREY CANYON DR	GREYCANYON	020	GREY CANYON DR	EOP	106	60	6584	R	1	4/29/2014	43
GREY CLIFF CT	GREYCLIFFC	010	CANYON FALLS DR	EOP	220	32	9694	R	1	4/29/2014	77
GREY FOX CT	GREYFOXCT	010	WILLOW BEND RD	EOP	573	30	17191	R	4	5/26/2014	87
GRIMES WAY	GRIMESWAY	010	LIVERMORE WAY	LOUGHRIDGE WAY	407	30	12201	R	4	5/26/2014	32
GROVER RD	GROVERRD	010	IRON PONT RD	NICHOLS CIR	595	49	29443	C	3	5/7/2014	79
GROVER RD	GROVERRD	020	NICHOLS CIR	CARTER ST	918	49	44946	C	3	5/7/2014	80
GROVER RD	GROVERRD	030	CARTER ST	RUSSI RD	911	49	44663	C	3	5/7/2014	80
GUERNSEY CT	GUERNSEYCT	010	BRIGGS RANCH DR	EOP	352	30	10545	R	4	5/26/2014	77
HADDINGTON DR	HADDINGTON	010	FERGUSEN WAY	FRESWICK DR	1230	32	39347	C	5	5/27/2014	90
HADDINGTON DR	HADDINGTON	020	FRESWICK DR	BUCKHAVEN WAY	1117	30	33494	C	5	5/27/2014	94
HADDINGTON DR	HADDINGTON	030	BUCKHAVEN WAY	EOP	906	30	27166	C	5	5/27/2014	93
HAGEN CT	HAGENCT	010	HALL ST	EOP	451	30	16154	R	0	5/7/2014	82
HALIDON WAY	HALIDONWAY	005	BUNDRICK DR	LORDEN CT	400	30	12000	C	3	5/23/2014	90
HALIDON WAY	HALIDONWAY	010	LORDEN CT	BLOUGH WAY	602	30	18042	C	3	5/7/2014	86
HALIDON WAY	HALIDONWAY	020	BLOUGH WAY	PINDER CT	920	30	27567	C	3	5/7/2014	86
HALIDON WAY	HALIDONWAY	030	PINDER CT	RATHBONE CIR	1176	35	41160	C	3	5/4/2014	86
HALIDON WAY	HALIDONWAY	040	RATHBONE CIR	OAK AVENUE PKWY	508	35	17764	C	3	5/4/2014	87
HALIDON WAY	HALIDONWAY	050	OAK AVENUE PKWY	DENSMORE WAY	353	36	12708	C	3	5/4/2014	87
HALIDON WAY	HALIDONWAY	060	DENSMORE WAY	TOPHAM CT	553	30	16591	C	3	5/7/2014	85
HALIDON WAY	HALIDONWAY	070	TOPHAM CT	MULLEN CT	941	30	28226	C	3	5/7/2014	86

Street Name	Street ID	Section ID	Begin Location	End Location	Length (FT)	Width (FT)	Area (SQFT)	FC	Area ID	PCI Date	PCI
HALIDON WAY	HALIDONWAY	080	MULLEN CT	HEWSON CT	400	30	12009	C	3	5/4/2014	87
HALIDON WAY	HALIDONWAY	090	HEWSON CT	MAYALL CT	730	30	21912	C	3	5/4/2014	82
HALIDON WAY	HALIDONWAY	100	ATFIELD WAY	MAYALL CT	921	30	27639	C	3	5/7/2014	87
HALKIRK WAY	HALKIRKWAY	010	DUNKELD LN	LANGHOLM WAY	294	30	8815	R	0	5/21/2014	88
HALL ST	HALLST	010	GROVER RD	FARMER WAY	698	30	20922	R	3	5/7/2014	82
HALL ST	HALLST	020	FARMER WAY	PALMER CIR	482	30	14467	R	3	5/4/2014	86
HALL ST	HALLST	030	PALMER CIR	MANN CT	695	30	20840	R	3	5/7/2014	89
HALVERSON CT	HALVERSONC	010	EOP	ELSWORTH WAY	402	30	12048	R	5	5/27/2014	82
HAMERSLEY CT	HAMERSLEYC	010	HEATON WAY	EOP	206	30	8804	R	0	5/3/2014	83
HAMERSLEY WAY	HAMERSLEYW	010	KERSWELL CT	HEATON WAY	249	30	7472	R	0	5/3/2014	87
HAMMOND CT	HAMMONDCT	010	EOP	SCHEIDEGGER CIR	233	30	6996	R	5	5/27/2014	88
HANA WAY	HANAWAY	010	WOODSMOKE WAY	EOP	262	42	10999	R	4	5/21/2014	82
HANCOCK DR	HANCOCKDR	010	EOP	REBECCA WAY	256	40	10234	C	4	5/26/2014	71
HANCOCK DR	HANCOCKDR	020	RANDALL DR	REBECCA WAY	1375	40	55009	C	4	5/26/2014	88
HANCOCK DR	HANCOCKDR	030	RANDALL DR	CERRITO DR	685	40	27386	C	4	5/26/2014	72
HANCOCK DR	HANCOCKDR	040	CERRITO DR	E NATOMA ST	956	40	38261	C	4	5/26/2014	68
HANDY WAY	HANDYWAY	010	HILDEBRAND CIR	HILDEBRAND CIR	285	30	8550	R	0	5/21/2014	80
HANNAFORD CT	HANNAFORDC	010	LAKESIDE WAY	EOP	246	30	8819	R	1	4/29/2014	89
HANSEN CIR	HANSENCIR	010	GROVER RD	TANNER CT	1236	30	37074	R	3	5/7/2014	74
HANSEN CIR	HANSENCIR	020	TANNER CT	CARTER ST	554	30	16642	R	3	5/7/2014	77
HAPTON CT	HAPTONCT	010	EOP	DARLING WAY	309	30	9263	R	5	5/27/2014	78
HARCOURT WAY	HARCOURTWA	010	KENNERLY WAY	SEDFORD WAY	421	30	12634	R	0	5/3/2014	87
HARDROCK CT	HARDROCKCT	010	SOURDOUGH CT	EOP	290	35	11934	R	1	4/29/2014	90
HARGROVE CT	HARGROVECT	010	PORTO DR	EOP	228	30	6829	R	4	5/26/2014	81
HARRINGTON WAY	HARRINGTON	010	E BIDWELL ST	CREEKSIDE DR	830	46	38188	C	0	5/7/2014	86
HARTER CT	HARTERCT	010	EOP	HARTER WAY	226	30	9404	R	3	5/4/2014	74
HARTER WAY	HARTERWAY	010	DALTREY WAY	NEWMARK WAY	798	30	23936	R	0	5/3/2014	87
HARTLEY WAY	HARTLEYWAY	010	BUNDRICK DR	TIPPENS WAY	766	30	22980	R	0	5/3/2014	76
HARTLEY WAY	HARTLEYWAY	020	TIPPENS WAY	BUNDRICK DR	566	30	16980	R	0	5/3/2014	77
HASKINS CT	HASKINSCT	010	SOTO WAY	EOP	603	30	18097	R	4	5/26/2014	64
HAVERHILL DR	HAVERHILLD	010	HALIDON WAY	OAK AVENUE PKWY	480	40	19195	C	3	5/4/2014	87
HAVERHILL DR	HAVERHILLD	020	OAK AVENUE PKWY	KNOPFLER CIR	888	34	30190	C	3	5/7/2014	90
HAVERHILL DR	HAVERHILLD	030	KNOPFLER CIR	BUNDRICK	648	30	19426	C	3	5/4/2014	86
HAWK POINT CT	HAWKPOINTC	010	LOST CREEK DR	EOP	176	32	8286	R	1	4/29/2014	74
HAYLOFT DR	HAYLOFTDR	010	DRY CREEK RD	LONE SPUR DR	902	30	27088	R	5	5/27/2014	95
HAYS WAY	HAYSWAY	010	SANDS WAY	KING WAY	406	30	12180	R	0	5/3/2014	81
HAZELMERE DR	HAZELMERED	010	CROSSING WAY	TIMSON DR	732	30	21952	R	3	5/7/2014	86
HAZELMERE DR	HAZELMERED	020	HAZELMERE DR	CROSSING WAY	567	30	17006	R	3	5/7/2014	92
HAZELMERE DR	HAZELMERED	030	HAZELMERE DR	EOP	166	24	3984	R	3	5/4/2014	90
HAZELMERE DR	HAZELMERED	040	RILEY ST	HAZELMERE DR	217	30	6502	R	3	5/4/2014	90
HAZELMERE DR	HAZELMERED	050	EOP	HAZELMERE DR	160	30	7424	R	3	5/4/2014	81
HEART BUTTE CT	HEARTBUTTE	010	CASCADE FALLS DR	EOP	120	32	6494	R	1	4/29/2014	70
HEATON WAY	HEATONWAY	010	FLINDELL WAY	RILEY ST	666	30	19981	R	3	5/7/2014	88
HEATON WAY	HEATONWAY	020	MITFORD WAY	FLINDELL WAY	498	30	14940	R	3	5/7/2014	89
HEATON WAY	HEATONWAY	030	HAMERSLEY CT	MITFORD WAY	568	30	17055	R	3	5/7/2014	85
HEILER CT	HEILERCT	010	EOP	LOTHIAN WAY	322	36	11602	R	4	5/26/2014	85
HEILER WAY	HEILERWAY	010	LOTHIAN WAY	STRABANE WAY	391	30	11719	R	4	5/26/2014	90
HENDERSON WAY	HENDERSONW	010	MCKIERNAN DR	MCKIERNAN DR	968	26	25181	R	2	5/26/2014	62
HENDERSON WAY	HENDERSONW	020	MCKIERNAN DR	FARGO WAY	399	26	10363	R	2	5/26/2014	45
HENRY CT	HENRYCT	010	CHAFFIN CT	EOP	282	30	11084	R	3	5/4/2014	83
HENRY ST	HENRYST	010	RILEY ST	CHAFFIN CT	1279	30	41332	R	3	5/7/2014	89
HENSEY CT	HENSEYCT	010	MANSEAU DR	EOP	105	30	3155	R	4	5/26/2014	84
HERRILL CT	HERRILLCT	010	CHESTERFIELD WAY	EOP	195	30	8474	R	0	5/3/2014	79
HESILER CT	HESILERCT	010	BAYLINE CIR	EOP	126	42	6873	R	3	5/4/2014	81
HESSER CT	HESSERCT	010	EUER CT	EOP	86	74	6364	R	0	5/3/2014	88



Street Name	Street ID	Section ID	Begin Location	End Location	Length (FT)	Width (FT)	Area (SQFT)	FC	Area ID	PCI Date	PCI
HEWSON CT	HEWSONCT	010	HALIDON WAY	EOP	166	30	7604	R	0	5/3/2014	75
HIDDEN FALLS DR	HIDDENFALL	010	CARPENTER HILL RD	BRANDING IRON DR	1059	30	31763	R	5	5/27/2014	86
HIDDEN FALLS DR	HIDDENFALL	020	BRANDING IRON DR	OWL MEADOW ST	673	30	20200	R	5	5/27/2014	96
HIGGINS ST	HIGGINSST	010	WILLIAMS ST	BENTON CT	310	30	9298	R	3	5/4/2014	79
HIGGINS ST	HIGGINSST	020	BENTON CT	TAYLOR ST	948	30	28435	R	3	5/4/2014	85
HILDEBRAND CIR	HILDEBRAND	010	SLAYBACK CT	HANDY WAY	681	30	20441	R	5	5/27/2014	96
HILDEBRAND CIR	HILDEBRAND	020	HANDY WAY	RITCHIE ST	814	30	24409	R	5	5/27/2014	96
HILDEBRAND CIR	HILDEBRAND	030	RITCHIE ST	WOODHEAD ST	1185	30	35556	R	5	5/27/2014	96
HILDEBRAND CIR	HILDEBRAND	040	WOODHEAD ST	KAVINE WAY	569	30	17088	R	5	5/27/2014	96
HILDEBRAND CIR	HILDEBRAND	050	KAVINE WAY	KAVINE WAY	1484	30	44532	R	5	5/27/2014	95
HILDEBRAND CIR	HILDEBRAND	060	KAVINE WAY	TUCKER WAY	738	30	22153	R	5	5/27/2014	95
HILDEBRAND CIR	HILDEBRAND	070	TUCKER WAY	RITCHIE ST	1020	30	30589	R	5	5/27/2014	96
HILDEBRAND CIR	HILDEBRAND	080	RITCHIE ST	HANDY WAY	796	30	23867	R	5	5/27/2014	96
HILDEBRAND CIR	HILDEBRAND	090	HANDY WAY	SLAYBACK CT	516	30	15470	R	5	5/27/2014	96
HILLOCK WAY	HILLOCKWAY	010	MCKIERNAN DR	FARGO WAY	300	26	7805	R	2	5/26/2014	51
HILLSWICK CIR	HILLSWICKC	010	SCHOLAR WAY	HILLSWICK CIR	282	40	11282	R	4	5/26/2014	92
HILLSWICK CIR	HILLSWICKC	020	CAISLEAN WAY	HILLSWICK CIR	595	36	21405	R	4	5/26/2014	80
HILLSWICK CIR	HILLSWICKC	030	LATHERTON WAY	CAISLEAN WAY	254	36	9156	R	4	5/26/2014	80
HILLSWICK CIR	HILLSWICKC	040	CAVITT DR	LATHERTON WAY	186	36	6704	R	4	5/26/2014	80
HILLSWICK CIR	HILLSWICKC	050	CAISLEAN WAY	LATHERTON WAY	677	36	24362	R	4	5/26/2014	83
HILLSWICK CIR	HILLSWICKC	060	HILLSWICK CIR	CAISLEAN WAY	954	36	34346	R	4	5/26/2014	84
HILLSWOOD DR	HILLSWOODD	010	FOLSOM AUBURN RD	DEL NORTE VISTA WAY	389	40	15577	C	1	4/29/2014	87
HILLSWOOD DR	HILLSWOODD	020	DEL NORTE VISTA WY	OAK AVENUE PKWY	2194	30	65833	C	1	4/29/2014	90
HILLSWOOD DR	HILLSWOODD	030	OAK AVENUE PKWY	60' N of N GRANT LN	199	30	5970	C	1	4/29/2014	84
HILLSWOOD DR	HILLSWOODD	040	60' N of N GRANT LN	EOP	465	30	16386	C	1	4/29/2014	38
HINDS WAY	HINDSWAY	010	KERSLAKE CIR	LECKENBY WAY	380	30	11391	R	0	5/3/2014	92
HINGHAM SQ	HINGHAMSQ	010	ROCKPORT CIR	EOP	550	30	16507	R	4	5/26/2014	32
HINKLE CT	HINKLECT	010	TOMLINSON DR	EOP	235	32	10174	R	1	4/29/2014	66
HODGES CT	HODGESCT	010	LOST CREEK DR	EOP	211	32	9406	R	1	4/29/2014	74
HODGSON CT	HODGSONCT	010	EOP	OXLEIGH WAY	172	30	7784	R	0	5/3/2014	80
HOLLYANN CT	HOLLYANNCT	010	EOP	INWOOD RD	500	26	15570	R	1	4/29/2014	54
HOLLYANN DR	HOLLYANNDR	010	INWOOD RD	EGLOFF CIR	1285	30	38553	R	1	4/29/2014	35
HOMESTEAD HILLS CT	HOMESTEADH	010	PORTER CT	EOP	358	30	10727	R	5	5/27/2014	89
HONEY COOK CIR	HONEYCOOKC	010	VIERA CIR	115 HONEY COOK CIR	585	35	20475	R	3	5/7/2014	82
HONEY COOK CIR	HONEYCOOKC	020	115 HONEY COOK CIR	NESBITT CT	513	35	17946	R	3	5/7/2014	86
HONEY COOK CIR	HONEYCOOKC	030	VIERRA CIR	NESBITT CT	482	35	16866	R	3	5/7/2014	89
HOPFIELD DR	HOPFIELDDR	010	CASSIN CT	TURN PIKE DR	276	40	11021	R	3	5/4/2014	88
HOPFIELD DR	HOPFIELDDR	020	TURN PIKE DR	CASSIN CT	1915	36	68956	R	3	5/4/2014	76
HOPPER LN	HOPPERLN	010	GONCE WAY	BAURER CIR	688	30	20625	R	4	5/26/2014	95
HOPPER LN	HOPPERLN	020	BAURER CIR	GONCE WAY	802	30	24062	R	4	5/26/2014	91
HORN CT	HORNCT	010	EOP	BUCK CIR	290	30	13550	R	1	4/29/2014	50
HORNSBY CT	HORNSBYCT	010	WALDON DR	EOP	540	30	18824	R	0	5/30/2014	89
HORSESHOE GLEN CIR	HORSESHOEG	010	POPPY HOLLOW CT	CARPENTER HILL RD	183	30	5476	R	5	5/27/2014	96
HORSESHOE GLEN CIR	HORSESHOEG	020	MISTY MEADOW DR	POPPY HOLLOW CT	658	30	19745	R	5	5/27/2014	96
HORSESHOE GLEN CIR	HORSESHOEG	030	MISTY MEADOW DR	MISTY MEADOW DR	2044	30	61329	R	5	5/27/2014	95
HORSESHOE GLEN CIR	HORSESHOEG	040	CARPENTER HILL RD	MISTY MEADOW DR	219	30	6563	R	5	5/27/2014	96
HOUSTON CIR	HOUSTONCIR	010	POND VIEW DR	PARKWAY DR	411	30	12324	R	4	5/26/2014	86
HOUSTON CIR	HOUSTONCIR	020	PARKWAY DR	POND VIEW DR	1720	26	44709	R	4	5/26/2014	87
HOXSIE CT	HOXSIECT	010	WALES DR	EOP	547	35	19129	R	2	5/26/2014	73
HUDSON WAY	HUDSONWAY	010	PINEGROVE WAY	BLUE LAKE DR	352	30	10564	R	1	4/29/2014	95
HULETT RD	HULETTRD	010	HILDEBRAND CIR	HILDEBRAND CIR	423	30	12690	R	5	5/27/2014	96
HUMBUG CREEK DR	HUMBUGCREE	010	EOP	BUCKBRUSH DR	688	30	20650	R	4	5/26/2014	84
HUMBUG CREEK DR	HUMBUGCREE	020	ELDERBERRY CIR	BUCKBRUSH DR	901	30	27040	R	4	5/26/2014	86
HUMBUG CREEK DR	HUMBUGCREE	030	ELDERBERRY CIR	KINGFISHER CIR	789	30	23684	R	4	5/26/2014	89
HUMBUG CREEK DR	HUMBUGCREE	040	KINGFISHER CIR	PARKWAY DR	521	30	15628	R	4	5/26/2014	88

Section Description Inventory Report  
Sorted by Street Name

Street Name	Street ID	Section ID	Begin Location	End Location	Length (FT)	Width (FT)	Area (SQFT)	FC	Area ID	PCI Date	PCI
HUNTER PL	HUNTERPL	010	LEVY RD	LEVY RD	1134	30	39671	R	0	5/7/2014	90
HUNTER PL	HUNTERPL	020	HUNTER PL	EOP	422	30	15886	R	0	5/4/2014	90
HUNTLY DR	HUNTLYDR	010	WESLEY DR	BONHILL DR	1205	30	36145	R	0	5/21/2014	88
ILLSLEY WAY	ILLSLEYWAY	010	RUNDGREN WAY	BYRNE CT	240	30	7214	R	3	5/4/2014	92
ILLSLEY WAY	ILLSLEYWAY	020	BYRNE CT	BUNDRICK DR	948	30	28414	R	0	5/7/2014	92
INGERSOLL WAY	INGERSOLLW	010	IRON POINT RD	PARKER DR	575	63	36196	C	3	5/4/2014	79
INGERSOLL WAY	INGERSOLLW	020	PARKER DR	NATOMA STATION DR	640	63	40305	C	3	5/4/2014	81
INWOOD RD	INWOODRD	020	9981 INWOOD RD	ROBERTS RD	385	29	11165	R	1	5/9/2014	34
INWOOD RD	INWOODRD	030	HOLLYANN CT	9981 INWOOD RD	172	29	4988	R	1	5/9/2014	93
INWOOD RD	INWOODRD	040	172' W of HOLLYANN CT	HOLLYANN CT	200	39	7800	C	1	4/29/2014	95
INWOOD RD	INWOODRD	050	172' W of HOLLYANN CT	100' E of CEDAR CIR	704	35	24640	C	1	4/29/2014	91
INWOOD RD	INWOODRD	060	VAN WINKLE CT	FOLSOM AUBURN RD	704	36	25344	C	1	4/29/2014	48
IRIS CIR	IRISCIR	010	CAVERSHAM WAY	CAVERSHAM WAY	891	30	26726	R	0	5/21/2014	85
IRON POINT RD	IRONPOINTR	010	FOLSOM BD	INGERSOLL WAY	2259	85	192026	A	3	5/4/2014	70
IRON POINT RD	IRONPOINTR	020	INGERSOLL WAY	BLACK DIAMOND DR	1839	85	156274	A	3	5/4/2014	69
IRON POINT RD	IRONPOINTR	030	BLACK DIAMOND	WILLARD DR	3300	62	204600	A		5/23/2014	80
IRON POINT RD	IRONPOINTR	040	WILLARD DR	PRAIRIE CITY RD	1754	65	114012	A	3	5/4/2014	76
IRON POINT RD	IRONPOINTR	050	PRAIRIE CITY RD	GROVER RD	2168	90	195103	A	3	5/4/2014	79
IRON POINT RD	IRONPOINTR	060	OUTCROPPING WYA	GROVER	2639	90	237510	A	3	5/4/2014	78
IRON POINT RD	IRONPOINTR	070	OUTCROPPING WAY	BUCKINGHAM WAY	1040	102	106119	A	3	5/4/2014	77
IRON POINT RD	IRONPOINTR	080	BUCKINGHAM WAY	OAK AVE	1236	60	74160	A	3	5/4/2014	93
IRON POINT RD	IRONPOINTR	090	OAK AVE	VESSONA CIR	893	66	58938	A		5/23/2014	88
IRON POINT RD	IRONPOINTR	100	VESSONA CIR	ROWBERRY DR	1309	70	91603	A	3	5/4/2014	89
IRON POINT RD	IRONPOINTR	110	ROWBERRY DR	BROADSTONE PKWY	2340	85	198894	A	3	5/4/2014	76
IRON POINT RD	IRONPOINTR	120	BROADSTONE PKWY	E BIDWELL ST	2922	100	292200	A	3	5/4/2014	73
IRON POINT RD	IRONPOINTR	130	E BIDWELL ST	CAVITT DR	1047	98	102581	A	4	5/26/2014	78
IRON POINT RD	IRONPOINTR	140	CAVITT DR	SERPA WAY	1442	86	124030	A	4	5/26/2014	77
IRON POINT RD	IRONPOINTR	150	SERPA WAY	CARPENTER HILL RD	3573	30	107178	A	4	5/26/2014	70
IRON POINT RD	IRONPOINTR	160	CARPENTER HILL RD	EMPIRE RANCH RD	897	30	26914	A	5	5/27/2014	82
IRON POINT RD	IRONPOINTR	170	EMPIRE RANCH RD	DRY CREEK RD	827	30	24806	A	5	5/27/2014	87
IRON POINT RD	IRONPOINTR	180	DRY CREEK RD	EOP	1302	30	39069	A	5	5/27/2014	87
ISLAY CT	ISLAYCT	010	EOP	GLEN MADY WAY	182	30	5464	R	4	5/26/2014	86
JACOBS CT	JACOBSCT	010	PLACER MINE RD	EOP	327	30	12339	R	1	4/29/2014	92
JANEWOOD CT	JANEWOODCT	010	BRIARCLIFF DR	EOP	484	30	14519	R	4	5/26/2014	87
JEDEDIAH RD	JEDEDIAHRD	010	PLACER MINE RD	EOP	484	30	14529	R	1	4/29/2014	92
JENKINS WAY	JENKINSWAY	010	DARLING WAY	E NATOMA ST	496	30	12104	R	5	5/27/2014	75
JOBSON CT	JOBSONCT	010	DENSMORE WAY	EOP	180	30	8024	R	0	5/3/2014	87
JOERGANSON RD	JOERGANSON	010	BLUE RAVINE RD	STONEY HILL DR	352	40	14068	R	4	5/26/2014	74
JOHN HENRY CIR	JOHNHENRYC	010	COUTS WAY	JOHN HENRY CIR	400	30	12009	R	3	5/7/2014	47
JOHN HENRY CIR	JOHNHENRYC	020	DEMURRAGE WAY	COUTS WAY	1097	30	32899	R	3	5/7/2014	86
JOHN HENRY CIR	JOHNHENRYC	030	TEDFORD CT	DEMURRAGE WAY	273	30	8181	R	3	5/7/2014	81
JOHN HENRY CIR	JOHNHENRYC	040	JOHN HENRY CIR	TEDFORD CT	1770	36	63737	R	3	5/7/2014	79
JOHN HENRY CIR	JOHNHENRYC	050	JOHN HENRY CIR	JOHN HENRY CIR	260	36	9360	R	3	5/7/2014	67
JOHN MURRAY WAY	JOHNMURRAY	010	CARTER ST	MITCHELL CT	576	30	17265	R	0	5/3/2014	87
JOHN MURRAY WAY	JOHNMURRAY	020	MITCHELL CT	CERRO PARK CT	639	30	19161	R	0	5/3/2014	89
JOHNSTON CT	JOHNSTONCT	010	FLOWER DR	EOP	471	30	14135	R	4	5/26/2014	65
JOSEPH WAY	JOSEPHWAY	010	EVELYN WAY	EOP	262	30	7866	R	4	5/26/2014	52
JUDAH CT	JUDAHCT	010	OAK CANYON WAY	EOP	555	30	21628	R	1	4/29/2014	62
JUMPER CT	JUMPERCT	010	FATH CT	EOP	265	30	7953	R	4	5/26/2014	68
KANTNER CT	KANTNERCT	010	BUCKINGHAM WAY	EOP	171	30	7754	R	0	4/29/2014	83
KATARINA LN	KATARINALN	010	AMERICAN RIVER CANYON DR	OAK AVENUE PKWY	679	36	24454	R	1	4/29/2014	90
KAVINE WAY	KAVINEWAY	010	HILDEBRAND CIR	HILDEBRAND CIR	456	30	13687	R	5	5/27/2014	96
KAY CT	KAYCT	010	EOP	PALMER CIR	186	30	8204	R	0	5/3/2014	86
KEARNS CT	KEARNSCT	010	EOP	SCHEIDEGGER CIR	291	30	8741	R	5	5/27/2014	88
KEEFER ST	KEEFERST	010	RUSSI RD	MORTON WAY	198	40	7909	R	3	5/7/2014	92

Street Name	Street ID	Section ID	Begin Location	End Location	Length (FT)	Width (FT)	Area (SQFT)	FC	Area ID	PCI Date	PCI
KEEFER ST	KEEFERST	020	DUNCAN CT	MORTON WAY	981	30	29435	R	3	5/7/2014	87
KELLER CIR	KELLERCIR	010	AINSWORTH WAY	BLOOMFIELD WAY	1524	30	45725	R	4	5/26/2014	63
KELLER CIR	KELLERCIR	020	BLOOMFIELD WAY	CAPE COTTAGE LN	375	30	11248	R	4	5/26/2014	45
KELLER CIR	KELLERCIR	030	CAPE COTTAGE LN	WESLEYAN WAY	433	30	12998	R	4	5/26/2014	78
KELLER CIR	KELLERCIR	040	WESLEYAN WAY	CAPE COTTAGE LN	686	30	20582	R	4	5/26/2014	72
KELLER CIR	KELLERCIR	050	CAPE COTTAGE LN	BLOOMFIELD WAY	270	30	8103	R	4	5/26/2014	67
KELLER CIR	KELLERCIR	060	BLOOMFIELD WAY	AINSWORTH WAY	162	30	4872	R	4	5/26/2014	64
KEMP CT	KEMPCT	010	TECEIRA WAY	EOP	464	30	16544	R	0	5/3/2014	83
KEMPTON SQ	KEMPTONSQ	010	ROCKPORT CIR	EOP	304	30	9133	R	4	5/26/2014	42
KENMAR WAY	KENMARWAY	010	BAYLINE CIR	BAYLINE CIR	1064	31	32984	R	3	5/7/2014	84
KENNERLY WAY	KENNERLYWA	010	HARCOURT WAY	OAK AVENUE PKWY	834	30	25023	R	3	5/7/2014	87
KENNERLY WAY	KENNERLYWA	020	CAMBERWELL WAY	HARCOURT WAY	765	30	22947	R	3	5/7/2014	87
KERR CT	KERRCT	010	FLOWER DR	EOP	393	30	11791	R	4	5/15/2014	67
KERSHAW CT	KERSHAWCT	010	ATFIELD WAY	EOP	349	30	13094	C	0	5/3/2014	81
KERSLAKE CIR	KERSLAKECI	010	RUNDGREN WAY	KERSLAKE WAY	1230	30	36900	R	3	5/7/2014	91
KERSLAKE CIR	KERSLAKECI	020	HINDS WAY	RUNDGREN WAY	583	30	17490	R	3	5/7/2014	85
KERSLAKE WAY	KERSLAKEWA	010	HORNSBY CT	KERSLAKE CIR	262	30	7873	R	3	5/7/2014	84
KERSWELL CT	KERSWELLCT	010	HAMERSLEY WAY	EOP	417	30	15134	R	0	5/3/2014	87
KERWIN WAY	KERWINWAY	010	ALVASTON WAY	CHESSELL CT	663	30	19879	R	0	5/7/2014	90
KESTREL CT	KESTRELCT	010	MARSH HAWK DR	EOP	227	30	6810	R	0	5/3/2014	83
KETTLE ROCK CT	KETTLE ROCK	010	EOP	ALPINE FALLS DR	405	40	18198	R	1	4/29/2014	83
KIDDER WAY	KIDDERWAY	010	SCHEIDEGGER CIR	CHALCEDONY WAY	967	30	29026	R	5	5/27/2014	91
KILCAIRN CT	KILCAIRNCT	010	KILCAIRN WAY	EOP	216	30	9104	R	0	5/3/2014	86
KILCAIRN WAY	KILCAIRNWA	010	WESSEX WAY	FLINDELL WAY	297	30	8909	R	0	5/3/2014	90
KILRENNY CT	KILRENNYCT	010	EOP	EOP	663	30	19870	R	5	5/27/2014	88
KILRUSH DR	KILRUSHDR	010	CAVITT DR	LISTOWE DR	488	36	17575	R	4	5/26/2014	87
KILSBY WAY	KILSBYWAY	010	BAURER CIR	PREWETT DR	498	36	17943	R	4	5/26/2014	82
KILSYTH CT	KILSYTHCT	010	LATHERTON WAY	EOP	452	30	13560	R	4	5/26/2014	83
KING WAY	KINGWAY	010	HAYS WAY	HAYS WAY	1020	30	35704	R	0	5/7/2014	74
KINGFISHER CIR	KINGFISHER	010	HUMBUG CREEK DR	HUMBUG CREEK DR	1517	30	45505	R	4	5/26/2014	89
KINGLET CT	KINGLETCT	010	CANYON FALLS	EOP	402	32	15518	R	1	4/29/2014	90
KIRBY CT	KIRBYCT	010	STONEHEDGE DR	EOP	466	30	14261	R	3	5/7/2014	87
KNOPFLER CIR	KNOPFLERCI	010	CLAPTON WAY	DALTREY WAY	265	30	7944	R	3	5/7/2014	90
KNOPFLER CIR	KNOPFLERCI	020	DALTREY WAY	CLAPTON WAY	1603	30	48087	R	3	5/7/2014	87
KNOPFLER CIR	KNOPFLERCI	030	CLAPTON WAY	HAVERHILL DR	208	30	6246	R	3	5/7/2014	86
LAKE FOREST WAY	LAKEFOREST	010	BLUE RAVINE RD	PVT CHG 404' S of WOODMERE	550	40	22000	R	0	5/7/2014	65
LAKE FOREST WAY	LAKEFOREST	020	PVT CHG 404' S of WOODMERE	WOODMERE RD	404	40	16160	R	0	5/7/2014	58
LAKESIDE WAY	LAKESIDEWA	010	HOLLYANN DR	ALAYNA WAY	1364	30	40920	R	1	4/29/2014	49
LAKESIDE WAY	LAKESIDEWA	020	ALAYNA WAY	EOP	1150	42	48300	R		4/14/2014	12
LANDRISE CT	LANDRISECT	010	AMERICAN RIVER CANYON DR	EOP	825	30	27976	R	1	4/29/2014	88
LANDRUM CIR	LANDRUMCIR	010	BRIGGS RANCH DR	BURRILL DR	290	30	8694	R	4	5/26/2014	57
LANDRUM CIR	LANDRUMCIR	020	BURRILL DR	BRUM CT	277	30	8310	R	4	5/26/2014	76
LANDRUM CIR	LANDRUMCIR	030	BRUM CT	BRUGLER CT	253	30	7579	R	4	5/26/2014	79
LANDRUM CIR	LANDRUMCIR	040	BRUGLER CT	COBB CT	153	30	4589	R	4	5/26/2014	78
LANDRUM CIR	LANDRUMCIR	050	COBB CT	BATHURST CT	119	30	3557	R	4	5/26/2014	75
LANDRUM CIR	LANDRUMCIR	060	BATHURST CT	BLODGETT DR	264	30	7915	R	4	5/26/2014	80
LANDRUM CIR	LANDRUMCIR	070	BLODGETT DR	DENURE CT	212	30	6373	R	4	5/26/2014	78
LANDRUM CIR	LANDRUMCIR	080	DENURE CT	JUMPER CT	229	30	6877	R	4	5/26/2014	75
LANDRUM CIR	LANDRUMCIR	090	JUMPER CT	BRIGGS RANCH DR	292	30	8766	R	4	5/26/2014	49
LANGHOLM WAY	LANGHOLMWA	010	HADDINGTON DR	FRESWICK DR	1426	30	42778	R	0	5/21/2014	91
LAQUART CT	LAQUARTCT	010	VIERRA CIR	EOP	117	35	4084	R	3	5/7/2014	74
LARIAT LN	LARIATLN	010	WAGON WHEEL DR	LONE SPUR DR	466	30	13974	R	5	5/27/2014	95
LARKHALL CIR	LARKHALLCI	010	BROADFORD DR	CAMERON DR	977	30	29318	R	0	5/21/2014	86
LARKIN CIR	LARKINCIR	010	COBBLE RIDGE DR	COBBLE RIDGE DR	1306	30	39165	R	2	5/26/2014	82
LARSON WAY	LARSONWAY	010	SANDS WAY	SANDS WAY	1103	30	33090	R	0	5/7/2014	80

Street Name	Street ID	Section ID	Begin Location	End Location	Length (FT)	Width (FT)	Area (SQFT)	FC	Area ID	PCI Date	PCI
LATHERTON WAY	LATHERTONW	010	SCHOLAR WAY	KILSYTH CT	1269	40	46778	R	4	5/26/2014	86
LATHERTON WAY	LATHERTONW	020	KILSYTH CT	HILLSWICK CIR	255	36	9178	R	4	5/26/2014	81
LAURELWOOD DR	LAURELWOOD	010	VALLEY PINES DR	BERRY CREEK DR	1097	30	32907	R	1	4/29/2014	37
LECKENBY WAY	LECKENBYWA	010	TAUPIN CT	WALDEN DR	882	30	26456	R	3	5/7/2014	87
LEDGEMONT CT	LEDGEMONTC	010	DULVERTON CIR	EOP	310	30	9301	R	4	5/26/2014	96
LEICESTER WAY	LEICESTERW	010	S LEXINGTON DR	WELLFLEET CIR	339	36	12206	R	4	5/26/2014	76
LEIDESDORFF ST	LEIDESDORF	010	READING ST	RAMP	259	40	10360	R	2	5/26/2014	78
LEIDESDORFF ST	LEIDESDORF	020	GOLD LAKE DR	FOLSOM BLVD	304	45	13660	R	2	5/26/2014	87
LEIDESDORFF ST	LEIDESDORF	030	WOOL ST	GOLD LAKE DR	467	45	20995	R	2	5/26/2014	87
LEIDESDORFF ST	LEIDESDORF	040	GOLD LAKE DR	WOOL ST	344	40	13766	R	2	5/26/2014	71
LEIDESDORFF ST	LEIDESDORF	050	RILEY ST	GOLD LAKE DR	233	50	11672	R	2	5/26/2014	87
LEIDESDORFF ST	LEIDESDORF	060	COLOMA ST	BRIDGE ST	498	17	8469	R	2	5/26/2014	73
LEIDESDORFF ST	LEIDESDORF	070	N GRANITE CIR	COLOMA ST	1086	23	24972	R	2	5/26/2014	32
LEMBI DR	LEMBIDR	010	OXBROUGH DR	SIBLEY ST	1170	45	52609	C	2	5/26/2014	80
LEMBI DR	LEMBIDR	020	RILEY ST	OXBROUGH DR	976	45	43921	C	2	5/26/2014	72
LEPAGE CT	LEPAGECT	010	WILLOW CREEK DR	EOP	549	30	16465	R	4	5/26/2014	52
LESNICK CT	LESNICKCT	010	EOP	OXLEIGH WAY	199	30	8594	R	0	5/3/2014	80
LEVEN CT	LEVENCT	010	SWINTON DR	EOP	299	30	8957	R	0	5/21/2014	85
LEVY RD	LEVYRD	010	SIBLEY ST	LOOMIS CIR	486	40	19440	C	3	5/7/2014	78
LEVY RD	LEVYRD	020	LOOMIS CIR	BUCHANAN WAY	1117	40	44680	C		5/22/2014	53
LEVY RD	LEVYRD	030	BUCHANAN WAY	SANDS WAY	736	40	29440	C	3	5/7/2014	78
LEVY RD	LEVYRD	040	SANDS WAY	RILEY ST	710	40	28400	C	3	5/7/2014	77
LIGHT CT	LIGHTCT	010	TOMLINSON DR	EOP	135	32	6974	R	1	4/29/2014	72
LINDLEY CT	LINDLEYCT	010	EOP	BUCKINGHAM WAY	239	30	9794	R	0	5/3/2014	86
LIONS WAY	LIONSWAY	010	LIVERMORE WAY	GOODELL RD	456	30	13692	R	4	5/26/2014	45
LISAWOOD DR	LISAWOODDR	010	WILLOWMERE DR	MONTROSE DR	900	30	27001	R	4	5/26/2014	63
LISTOWE DR	LISTOWEDR	010	CAITHNESS CT	KILRUSH DR	476	37	17600	R	4	5/26/2014	74
LISTOWE DR	LISTOWEDR	020	KILRUSH DR	TRAZIEL WAY	556	37	20570	R	4	5/26/2014	79
LISTOWE DR	LISTOWEDR	030	TRAZIEL CT	RENPOINT WAY	352	37	13013	R	4	5/26/2014	79
LISTOWE DR	LISTOWEDR	040	RENPOINT WAY	TIBESSART CT	322	37	11896	R	4	5/26/2014	81
LISTOWE DR	LISTOWEDR	050	TIBESSART CT	GALLINGER CT	254	37	9414	R	4	5/26/2014	81
LISTOWE DR	LISTOWEDR	060	GALLINGER CT	CATTERLINE WAY	329	37	12187	R	4	5/26/2014	76
LISTOWE DR	LISTOWEDR	070	CATTERLINE WAY	CABHAN CT	305	37	11286	R	4	5/26/2014	83
LISTOWE DR	LISTOWEDR	080	CABHAN CT	SERPA WAY	1350	37	49956	R	4	5/26/2014	83
LITTLE CT	LITTLECT	010	SPRING WATER WAY	EOP	463	30	18740	R	1	4/29/2014	64
LITTLETON CT	LITTLETONC	010	WESTBURY CIR	EOP	139	30	4159	R	4	5/26/2014	82
LIVE OAK CT	LIVEOAKCT	010	GAINSBOROUGH CIR	EOP	352	30	12307	R	1	4/29/2014	65
LIVERMORE WAY	LIVERMOREW	010	GOODELL RD	WILLOW CREEK DR	1476	30	44285	R	4	5/26/2014	29
LLEWELLYN CT	LLEWELLYNC	010	FLOWER DR	EOP	573	30	17181	R	4	5/26/2014	33
LONE SPUR DR	LONESPURDR	010	HAYLOFT DR	ZITTEL DR	1072	30	32205	R	5	5/27/2014	98
LONE SPUR DR	LONESPURDR	020	ZITTEL DR	CHAPARRAL DR	1412	30	42355	R	5	5/27/2014	98
LONGHORN RD	LONGHORNDR	010	OWL MEADOW ST	BROADSTONE PKWY	1088	44	35533	R	5	5/27/2014	98
LORDEN CT	LORDENCT	010	EOP	HALIDON WAY	317	30	12134	R	0	5/3/2014	85
LORING CT	LORINGCT	010	THORNDIKE WAY	EOP	111	30	3320	R	4	5/26/2014	75
LOST CREEK DR	LOSTCREEKD	010	SWIFT RIVER DR	CALWELL CT	1069	32	34207	R	1	4/29/2014	81
LOST CREEK DR	LOSTCREEKD	020	CALWELL CT	HAWK POINT CT	636	32	20337	R	1	4/29/2014	53
LOST CREEK DR	LOSTCREEKD	030	HAWK POINT CT	AMERICAN RIVER CANYON DR	510	32	16323	R	1	4/29/2014	85
LOST CREEK DR	LOSTCREEKD	040	AMERICAN RIVER CANYON DR	CASCADE FALLS DR	724	32	23166	R	1	4/29/2014	75
LOTHIAN WAY	LOTHIANWAY	010	CAVITT DR	LATHERTON WAY	595	36	21393	R	4	5/26/2014	82
LOUGHBRIDGE WAY	LOUGHBRIDGE	010	LIVERMORE WAY	GOODELL RD	1052	30	31562	R	4	5/26/2014	78
LOWNEY CT	LOWNEYCT	010	BAURER CIR	EOP	214	30	6418	R	4	5/26/2014	81
LUNA CIR	LUNACIR	010	CRUICKSHANK DR	EUER CT	832	30	24959	R	0	5/3/2014	95
LUNA CIR	LUNACIR	020	EUER CT	BENETO CT	1224	30	36729	R	0	5/3/2014	86
LUNA CIR	LUNACIR	030	BENETO CT	CRUICKSHANK DR	545	30	16352	R	0	5/3/2014	95
LUTTREL CT	LUTTRELCT	010	DARRINGTON DR	EOP	105	30	3138	R	4	5/26/2014	86

Street Name	Street ID	Section ID	Begin Location	End Location	Length (FT)	Width (FT)	Area (SQFT)	FC	Area ID	PCI Date	PCI
LYNDEBORO CT	LYNDEBOROC	010	WELLFLEET CIR	EOP	99	30	2958	R	4	5/26/2014	80
LYNTON CT	LYNTONCT	010	KENNERLY WAY	EOP	268	30	10664	R	3	5/7/2014	84
MADEROS CT	MADEROSCT	010	RIGGINS CT	EOP	398	31	12350	R	4	5/26/2014	79
MAHAFFEY CT	MAHAFFEYCT	010	KIDDER WAY	EOP	270	30	8094	R	5	5/27/2014	92
MAINSAIL CT	MAINSAILCT	010	TIDEPPOOL CT	EOP	426	43	18301	R	4	5/26/2014	91
MALLARD CIR	MALLARDCIR	010	MCADOO DR	MCADOO DR	1524	30	45719	R	0	5/3/2014	83
MANASCO CIR	MANASCOCIR	010	BOWEN DR	MANASCO CIR	1812	30	54356	R	5	5/27/2014	84
MANASCO CIR	MANASCOCIR	020	BOWEN DR	MANASCO CIR	687	30	20607	R	5	5/27/2014	85
MANASCO CIR	MANASCOCIR	030	MANASCO CIR	EOP	89	30	2671	R	5	5/27/2014	84
MANN CT	MANNCT	010	HALL ST	EOP	529	30	18306	R	0	4/21/2014	75
MANN CT	MANNCT	020	RUSSI RD	HALL ST	179	40	7178	R	0	5/3/2014	77
MANNOCK CT	MANNOCKCT	010	ATFIELD WAY	EOP	196	30	8504	R	0	5/3/2014	86
MANSEAU DR	MANSEAUDR	010	BRIGGS RANCH DR	MARVIN CT	1157	40	46307	C	4	5/26/2014	86
MANSEAU DR	MANSEAUDR	020	MARVIN CT	BLUE RAVINE RD	733	40	29307	C	4	5/26/2014	69
MARCHANT DR	MARCHANTDR	010	EOP	MONTROSE DR	208	30	6244	R	4	5/26/2014	61
MARKET ST	MARKETST	010	DUCHOW WAY BIDWELL ST ALY	E BIDWELL ST	258	27	6958	R	2	5/26/2014	28
MARKET ST	MARKETST	020	DUCHOW WAY	DUCHOW WAY BIDWELL ST ALY	154	27	4166	R	2	5/26/2014	51
MARKET ST	MARKETST	030	SCHOOL ST	DUCHOW WAY	509	27	13752	R	2	5/26/2014	79
MARKET ST	MARKETST	040	GLENN DR	SCHOOL ST	1013	27	27347	R	2	5/26/2014	70
MARSDEN WAY	MARSDENWAY	010	BACHMAN WAY	EOP	414	30	15044	R	0	5/7/2014	85
MARSH HAWK DR	MARSHHAWKD	010	MCADOO DR	SPRIG CIR	1466	30	43980	R	3	5/7/2014	81
MARSH HAWK DR	MARSHHAWKD	020	SPRIG CIR	SPRIG CIR	932	30	27957	R	3	5/7/2014	81
MARSH HAWK DR	MARSHHAWKD	030	WIDGEON CT	SPRIG CIR	1260	30	37815	R	3	5/7/2014	87
MARSH HAWK DR	MARSHHAWKD	040	WIDGEON CT	MCADOO DR	771	30	23116	R	3	5/7/2014	88
MARVIN CT	MARVINCT	010	MANSEAU DR	EOP	611	30	18339	R	4	5/26/2014	83
MAY CT	MAYCT	010	FLOWER DR	EOP	150	30	4502	R	4	5/26/2014	73
MAYALL CT	MAYALLCT	010	HALIDON WAY	EOP	136	30	6704	R	3	5/7/2014	78
MCADOO DR	MCADOODR	010	IRON POINT RD	MARSH HAWK DR	739	36	26604	C	3	5/7/2014	78
MCADOO DR	MCADOODR	020	MARSH HAWK DR	PINTAIL CIR	1090	36	39240	C	3	5/7/2014	90
MCADOO DR	MCADOODR	030	CARTER ST	PINTAIL CIR	962	36	34632	C	3	5/7/2014	90
MCADOO DR	MCADOODR	040	MARSH HAWK DR	CARTER ST	538	36	26922	C	3	5/7/2014	89
MCADOO DR	MCADOODR	050	MARSH HAWK DR	RILEY ST	985	36	35460	C	3	5/7/2014	87
MCCORMICK CT	MCCORMICKC	010	MANSEAU DR	EOP	419	30	12562	R	4	5/26/2014	88
MCDERBY CT	MCDERBYCT	010	DARRINGTON DR	EOP	329	30	9862	R	4	5/26/2014	84
MCFARLAND DR	MCFARLANDD	010	FLOWER DR	CHERYL CT	278	30	8346	R	4	5/26/2014	38
MCFARLAND DR	MCFARLANDD	020	CHERYL CT	GALLAGHER CT	223	30	6681	R	4	5/26/2014	32
MCFARLAND DR	MCFARLANDD	030	GALLAGHER CT	ECONOME CT	332	30	9954	R	4	5/26/2014	66
MCFARLAND DR	MCFARLANDD	040	ECONOME CT	SNOW BAR CT	255	30	7651	R	4	5/26/2014	64
MCFARLAND DR	MCFARLANDD	050	SNOW BAR CT	CLAIM CT	805	30	24174	R	4	5/26/2014	37
MCGUIRE CT	MCGUIRECT	010	EOP	CERRO PARK CT	226	30	9309	R	0	5/3/2014	84
MCHUGH CT	MCHUGHCT	010	BRIGGS RANCH DR	EOP	103	30	3093	R	4	5/26/2014	73
MCKENNY CT	MCKENNYCT	010	BOWEN DR	EOP	407	30	12200	R	5	5/27/2014	82
MCKIERNAN DR	MCKIERNAND	010	HENDERSON WAY	WALES DR	415	26	10790	R	2	5/26/2014	83
MCKIERNAN DR	MCKIERNAND	020	HILLOCK WAY	HENDERSON WAY	566	26	14709	R	2	5/26/2014	73
MCKIERNAN DR	MCKIERNAND	030	WALES DR	HILLOCK WAY	893	26	23225	R	2	5/26/2014	82
MCNAMEE DR	MCNAMEEDR	010	DIGGINS DR	OXBUROUGH DR	409	30	12273	R	2	5/26/2014	64
MEADOW LAKES CT	MEADOWLAKE	010	FEATHER FALLS CIR	EOP	251	32	10686	R	1	4/29/2014	80
MENDES CT	MENDESCT	010	SOUZA WAY	EOP	296	30	8893	R	5	5/27/2014	87
MEREDITH WAY	MEREDITHWA	010	SCHEIDEGGER CIR	SCHEIDEGGER CIR	939	30	28185	R	5	5/27/2014	86
MEREDITH WAY	MEREDITHWA	020	SCHEIDEGGER CIR	THURMAN WAY	922	30	27655	R	5	5/27/2014	88
MESQUITE CT	MESQUITECT	010	WILLOW CREEK DR	EOP	1078	30	32329	R	4	5/26/2014	42
METTE CT	METTECT	010	AGOSTINI CIR	EOP	234	30	9644	R	0	5/3/2014	85
METZ CT	METZCT	010	DARRINGTON DR	EOP	97	30	2897	R	4	5/26/2014	80
MIDDLE FORK CT	MIDDLEFORK	010	BLUE CANYON WAY	EOP	619	30	23548	R	1	4/29/2014	41
MILL ST	MILLST	010	NATOMA ST	EOP	560	40	22384	R	2	5/26/2014	71

Street Name	Street ID	Section ID	Begin Location	End Location	Length (FT)	Width (FT)	Area (SQFT)	FC	Area ID	PCI Date	PCI
MILLER WAY	MILLERWAY	010	RIVER RIDGE WAY	EOP	645	30	24200	R	1	4/29/2014	46
MISTY MEADOW DR	MISTYMEADO	010	HORSESHOE GLEN CIR	HORSESHOE GLEN CIR	1092	30	32745	R	5	5/27/2014	96
MITCHELL CT	MITCHELLCT	010	JOHN MURRAY WAY	EOP	202	30	8589	R	0	5/3/2014	86
MITFORD WAY	MITFORDWAY	010	TETWORTH WAY	HEATON WAY	262	30	7852	R	0	5/3/2014	90
MONOWOOD DR	MONOWOODDR	010	BRIARCLIFF DR	BRIARCLIFF DR	1150	30	34494	R	4	5/26/2014	63
MONTMAGNY CT	MONTMAGNYC	010	SILBERHORN DR	EOP	138	30	4154	R	4	5/26/2014	89
MONTROSE CT	MONTROSECT	010	MONTROSE DR	EOP	380	35	13291	R	2	5/26/2014	40
MONTROSE DR	MONTROSEDR	010	E BIDWELL ST	MONTROSE CT	1553	35	54369	C	2	5/26/2014	66
MONTROSE DR	MONTROSEDR	020	MONTROSE CT	BRIARCLIFF DR	270	36	9737	C	4	5/15/2014	43
MONTROSE DR	MONTROSEDR	030	BRIARCLIFF DR	FRANKWOOD DR	737	35	25808	C	2	5/26/2014	70
MONTROSE DR	MONTROSEDR	040	FRANKWOOD DR	LISAWOOD DR	976	35	34184	C	2	5/26/2014	75
MONTROSE DR	MONTROSEDR	050	LISAWOOD DR	MARCHANT DR	1212	35	42403	C	2	5/26/2014	74
MONTROSE DR	MONTROSEDR	060	MARCHANT DR	FARGO WAY	1117	36	40212	C	2	5/26/2014	79
MONUMENT PEAK CT	MONUMENTPE	010	AMERICAN RIVER CANYON DR	EOP	224	35	10064	R	1	4/29/2014	83
MOONLIT WAY	MOONLITWAY	010	CARTER ST	PEARCE CT	511	30	15337	R	0	5/7/2014	92
MOONLIT WAY	MOONLITWAY	020	PEARCE CT	MCADOO DR	846	30	25372	R	0	5/3/2014	85
MORELAND CT	MORELANDCT	010	METZ CT	EOP	382	30	11468	R	4	5/26/2014	82
MORGANITE CT	MORGANITEC	010	THURMAN WAY	SOUZA WAY	299	30	8965	R	5	5/27/2014	94
MORGANITE CT	MORGANITEC	020	SOUZA WAY	EOP	279	30	8375	R	5	5/27/2014	94
MORMON ST	MORMONST	010	FORREST ST	EOP	559	30	16755	R	2	5/26/2014	70
MORMON ST	MORMONST	020	READING ST	OAKDALE ST	842	27	21780	R	2	5/26/2014	76
MORMON ST	MORMONST	030	DECATUR ST	READING ST	467	30	13999	R	2	5/26/2014	45
MORMON ST	MORMONST	040	WOOL ST	DECATUR ST	466	30	13994	R	2	5/26/2014	81
MORMON ST	MORMONST	050	RILEY ST	WOOL ST	467	40	18665	R	2	5/26/2014	90
MORMON ST	MORMONST	060	SCOTT ST	RILEY ST	467	33	15396	R	2	5/26/2014	95
MORMON ST	MORMONST	070	BRIDGE ST	SCOTT ST	467	38	17729	R	2	5/26/2014	100
MORMON ST	MORMONST	080	COLOMA ST	BRIDGE ST	467	38	17729	R	2	5/26/2014	82
MORNINGSIDE CT	MORNINGSID	010	EOP	MORNINGSIDE DR	770	30	23084	R	5	5/27/2014	79
MORNINGSIDE DR	MORNINGSID	020	MORNINGSIDE CT	ORCHARD TERRACE CT	1967	30	58998	R	5	5/27/2014	86
MORNINGSIDE DR	MORNINGSID	030	ORCHARD TERRACE CT	SILBERHORN DR	403	30	12078	R	5	5/27/2014	80
MORNINGSIDE DR	MORNINGSID	040	SILBERHORN DR	GOLF LINKS DR	216	46	9933	R	5	5/27/2014	92
MORTON WAY	MORTONWAY	010	KEEFER ST	GOMES CT	794	30	23819	R	0	5/7/2014	87
MORTON WAY	MORTONWAY	020	GOMES CT	RUSSI RD	492	40	19681	R	0	5/7/2014	87
MOSS ROCK CT	MOSSROCKCT	010	OAK RIM WAY	EOP	319	30	14420	R	1	4/29/2014	30
MOSSBANK WAY	MOSSBANKWA	010	GALSTON DR	BURWICK LN	254	30	7611	R	0	5/21/2014	91
MOSSWOOD CIR	MOSSWOODCI	010	BALDWIN DAM RD	BALDWIN DAM RD	1986	30	59581	R	1	4/29/2014	88
MOUNTAIN OAK CT	MOUNTAINOA	010	DEERWOOD WAY	EOP	698	30	14540	R	1	4/29/2014	30
MOYLAN CT	MOYLANCT	010	SEDFEFORD WAY	EOP	271	30	10754	R	0	5/3/2014	86
MOYLAN WAY	MOYLANWAY	010	CAMBERWELL WAY	SEDFEFORD WAY	260	30	7814	R	0	5/3/2014	86
MUERER ST	MUERERST	010	HAGEN CT	FARMER WAY	514	30	15431	R	0	5/3/2014	83
MUERER ST	MUERERST	020	FARMER WAY	EOP	198	30	8564	R	0	5/3/2014	82
MUIRKIRK CT	MUIRKIRKCT	010	EOP	GALSTON DR	277	30	8297	R	0	5/21/2014	89
MUIRKIRK CT	MUIRKIRKCT	020	GALSTON DR	EOP	1665	30	49963	R	0	5/21/2014	88
MULE CREEK CT	MULECREEKC	010	CASCADE FALLS DR	EOP	224	32	9822	R	1	4/29/2014	62
MULLEN CT	MULLENCT	010	HALLDON WAY	EOP	268	30	10664	R	0	5/3/2014	88
MYSTIC HILLS PL	MYSTICHILL	010	EOP	CANYON FALLS DR	230	32	10014	R	1	4/29/2014	75
N FALLS DR	NFALLSDR	010	AMERICAN RIVER CANYON DR	TOMLINSON DR	797	32	27922	R	1	4/29/2014	80
N FALLS DR	NFALLSDR	020	TOMLINSON DR	TEMPERANCE RIVER CT	990	32	31680	R	1	4/29/2014	90
N LEXINGTON DR	NLEXINGTON	010	CREKSIDR DR	AINSWORTH WAY	234	47	11019	C	4	5/26/2014	69
N LEXINGTON DR	NLEXINGTON	020	ANSWORTH WAY	WESLEYAN WAY	1319	40	52771	C	4	5/26/2014	61
N LEXINGTON DR	NLEXINGTON	030	WESLEYAN WAY	PREWETT DR	1384	40	55328	C	4	5/26/2014	50
NATOMA ST	NATOMAST	010	FOLSOM BLVD	OAKDALE ST	87	42	3654	C	2	5/7/2014	83
NATOMA ST	NATOMAST	020	SIBLEY ST	OAKDALE ST	707	45	31834	C	2	5/27/2014	81
NATOMA ST	NATOMAST	030	WOOL ST	SIBLEY ST	1401	45	62988	C	2	5/27/2014	84
NATOMA ST	NATOMAST	040	COLOMA ST	WOOL ST	1868	45	83980	A	2	5/27/2014	86

Street Name	Street ID	Section ID	Begin Location	End Location	Length (FT)	Width (FT)	Area (SQFT)	FC	Area ID	PCI Date	PCI
NATOMA ST	NATOMAST	050	STAFFORD ST	COLOMA ST	1419	45	63850	A	2	5/27/2014	95
NATOMA ST	NATOMAST	060	CITY HALL-50 NATOMA ST	STAFFORD ST	414	60	24835	A	2	5/27/2014	64
NATOMA ST	NATOMAST	070	WALES DR	CITY HALL-50 NATOMA ST	456	60	27353	A	2	5/27/2014	70
NATOMA ST	NATOMAST	080	47 NATOMA ST	WALES DR	324	60	19416	A	2	5/27/2014	71
NATOMA ST	NATOMAST	090	FARGO WAY	47 NATOMA ST	525	60	31485	A	2	5/27/2014	74
NATOMA STATION DR	NATOMASTAT	010	FOLSOM BLVD	OAK VILLA DR	744	61	45379	C	3	5/7/2014	81
NATOMA STATION DR	NATOMASTAT	020	OAK VILLA DR	INGERSOLL WAY	332	64	21241	C	3	5/7/2014	83
NATOMA STATION DR	NATOMASTAT	030	INGERSOLL WAY	PARKER DR	561	63	35349	C	3	5/7/2014	75
NATOMA STATION DR	NATOMASTAT	040	PARKER DR	BLACK DIAMOND DR	806	63	50759	C	3	5/7/2014	79
NATOMA STATION DR	NATOMASTAT	050	BLACK DIAMOND DR	TURN PIKE DR	780	63	49109	C	3	5/7/2014	81
NATOMA STATION DR	NATOMASTAT	060	TURN PIKE DR	COVENTRY CIR	908	45	40860	C	3	5/7/2014	88
NATOMA STATION DR	NATOMASTAT	070	COVENTRY CIR	BLUE RAVINE RD	1106	55	70182	C	3	5/7/2014	81
NATOMA STATION DR	NATOMASTAT	080	BLUE RAVINE RD	PLAZA DR	499	50	24943	R	0	5/3/2014	86
NEEDLES WAY	NEEDLESWAY	010	SCHOOL ST	RUMSEY WAY	720	40	28798	R	2	5/27/2014	74
NESBITT CT	NESBITTCT	010	HONEY COOK CIR	EOP	173	30	7814	R	3	5/7/2014	71
NESMITH CT	NESMITHCT	080	COLLEGE PKWY	EOP	276	37	14125	R	0	5/3/2014	84
NEWBURY WAY	NEWBURYWAY	010	S LEXINGTON DR	WELLFLEET CIR	282	36	10151	R	4	5/26/2014	80
NEWINGTON WAY	NEWINGTONW	010	PREWETT DR	DULVERTON CIR	283	36	10170	R	4	5/26/2014	85
NEWMARK WAY	NEWMARKWAY	010	RATHBONE CIR	HARTER WAY	1055	30	31657	R	3	5/7/2014	87
NICHOLS CIR	NICHOLSCIR	010	AGEE CT	GROVER RD	821	30	24643	R	0	5/3/2014	86
NICHOLS CIR	NICHOLSCIR	020	GROVER RD	AGEE CT	599	30	17956	R	0	5/3/2014	82
NORTHOLT CT	NORTHOLTCT	010	TETWORTH WAY	EOP	570	30	19724	R	0	5/3/2014	82
OAK AVE	OAKAVE	010	FOLSOM-AUBURN RD	VISTA OAK DR	1084	36	38233	C	1	4/29/2014	79
OAK AVE	OAKAVE	020	VISTA OAK DR	BALDWIN DAM RD	1145	36	41208	C	1	4/29/2014	63
OAK AVENUE PKWY	OAKAVENUEP	010	SANTA JUANITA AVE	OAK AVENUE PKWY	546	71	38790	A	1	4/29/2014	87
OAK AVENUE PKWY	OAKAVENUEP	020	OAK AVENUE PKWY	AMERICAN RIVER CANYON DR	803	76	61028	A	1	4/29/2014	91
OAK AVENUE PKWY	OAKAVENUEP	030	AMERICAN RIVER CANYON DR	KATARINA LN	489	76	37193	A	1	4/29/2014	95
OAK AVENUE PKWY	OAKAVENUEP	040	KATARINA LN	CASCADE FALLS DR	934	78	72847	A	1	4/29/2014	79
OAK AVENUE PKWY	OAKAVENUEP	050	CASCADE FALLS DR	BLUE LAKE DR	1479	45	66543	A	1	4/29/2014	89
OAK AVENUE PKWY	OAKAVENUEP	060	BLUE LAKE DR	FOLSOM AUBURN RD	2446	39	95413	A	1	4/29/2014	95
OAK AVENUE PKWY	OAKAVENUEP	070	FOLSOM AUBURN RD	DEERWOOD WAY	373	38	14174	C	1	4/29/2014	30
OAK AVENUE PKWY	OAKAVENUEP	080	DEERWOOD WY	EOP	1188	24	42750	C	1	4/29/2014	53
OAK AVENUE PKWY	OAKAVENUEP	085	IRON POINT RD	VESSONA CIR	452	79	35708	A		5/22/2014	80
OAK AVENUE PKWY	OAKAVENUEP	090	VESSONA CIR	HALIDON WAY	460	65	29898	A	3	5/7/2014	92
OAK AVENUE PKWY	OAKAVENUEP	100	HALIDON WAY	HAVERHILL DR	1035	64	66234	A	3	5/7/2014	73
OAK AVENUE PKWY	OAKAVENUEP	110	HAVERHILL DR	RILEY ST	2661	65	172965	A	3	5/7/2014	83
OAK AVENUE PKWY	OAKAVENUEP	120	RILEY ST	PEMBURY WAY	1002	85	85152	A	3	5/7/2014	63
OAK AVENUE PKWY	OAKAVENUEP	130	PEMBURY WAY	E BIDWELL ST	921	90	82844	A	3	5/7/2014	65
OAK AVENUE PKWY	OAKAVENUEP	140	E BIDWELL ST	S LEXINGTON DR	1059	104	110086	A	4	5/26/2014	96
OAK AVENUE PKWY	OAKAVENUEP	150	S LEXINGTON DR	N LEXINGTON DR	2249	80	179939	A	4	5/26/2014	95
OAK AVENUE PKWY	OAKAVENUEP	160	N LEXINGTON DR	BLUE RAVINE RD	1541	80	123305	A	4	5/26/2014	93
OAK AVENUE PKWY	OAKAVENUEP	170	BLUE RAVINE RD	WILLOW CREEK DR	1746	77	134434	A	4	5/26/2014	63
OAK CANYON WAY	OAKCANYONW	010	AMERICAN RIVER CANYON DR	JUDAH CT	1113	30	33404	R	1	4/29/2014	46
OAK CANYON WAY	OAKCANYONW	020	JUDAH CT	AMERICAN RIVER CANYON DR	793	30	23790	R	1	4/29/2014	40
OAK KNOLL CT	OAKKNOLLCT	010	WILLOW BEND RD	EOP	385	30	11553	R	4	5/26/2014	83
OAK MILL RD	OAKMILLRD	010	BLAKESLEE WAY	CHAPMAN CT	1044	30	31308	R	4	5/26/2014	53
OAK MILL RD	OAKMILLRD	020	CHAPMAN CT	BLAKESLEE WAY	354	30	10608	R	4	5/26/2014	41
OAK RAVINE WAY	OAKRAVINEW	010	CANYON RIM DR	ROCK RAVINE CT	898	30	31918	R	1	4/29/2014	39
OAK RIM WAY	OAKRIMWAY	010	MILLER WAY	RIVER RIDGE WAY	872	32	27904	R	1	4/29/2014	40
OAK RIM WAY	OAKRIMWAY	020	RIVER RIDGE WAY	EOP	142	52	10140	R	1	4/29/2014	62
OAK ROCK CIR	OAKROCKCIR	010	OAK ROCK CIR	OAK ROCK CIR	1977	30	74361	R	1	4/3/2014	31
OAK ROCK CIR	OAKROCKCIR	020	AMERICAN RIVER CANYON DR	OAK ROCK CIR	176	30	5280	R	1	4/29/2014	23
OAKDALE ST	OAKDALEST	010	FORREST ST	BIDWELL ST	867	20	17335	R	2	5/27/2014	74
OAKDALE ST	OAKDALEST	020	OAKDALE ST	FORREST ST	107	30	3209	R	2	5/27/2014	100
OAKDALE ST	OAKDALEST	030	OAKDALE ST	OAKDALE ST	235	30	7037	R	2	5/27/2014	76

Section Description Inventory Report  
Sorted by Street Name

Street Name	Street ID	Section ID	Begin Location	End Location	Length (FT)	Width (FT)	Area (SQFT)	FC	Area ID	PCI Date	PCI
OAKMERE CT	OAKMERECT	010	N FALLS DR	EOP	208	35	9688	R	1	4/30/2014	84
OAKPLACE E	OAKPLACEE	010	PINEGROVE WAY	EOP	740	30	24729	R	1	4/30/2014	95
OAKPLACE W	OAKPLACEW	010	EOP	PINEGROVE WAY	356	30	13209	R	1	4/30/2014	93
OBSIDIAN CLIFF CT	OBSIDIANCL	010	EOP	ALABASTER POINT WAY	355	40	16198	R	1	4/30/2014	85
OFRIA DR	OFRIADR	010	CERRITO DR	CERRITO DR	1155	30	34640	R	4	5/26/2014	68
ONEILL CT	ONEILLCT	010	WILLOW CREEK DR	EOP	241	30	7221	R	4	5/26/2014	60
ORANGE BLOSSOM CIR	ORANGEBLOS	010	CASELLA CT	YANKTON ST	1287	30	38607	R	3	5/7/2014	88
ORANGE BLOSSOM CIR	ORANGEBLOS	020	YANKTON ST	FAHEY CT	1207	30	36203	R	3	5/7/2014	86
ORANGE BLOSSOM CIR	ORANGEBLOS	030	FAHEY CT	FANTAGES WAY	1507	30	45205	R	3	5/7/2014	89
ORANGE BLOSSOM CIR	ORANGEBLOS	040	FANTAGES WAY	CASELLA CT	283	30	8504	R	3	5/7/2014	66
ORANGE GROVE WAY	ORANGEGROV	010	BIDWELL ST	EOP	408	30	12245	R	2	5/27/2014	53
ORANGE GROVE WAY	ORANGEGROV	020	NATOMA ST BIDWELL ST ALY	BIDWELL ST	617	30	18524	R	2	5/27/2014	58
ORANGEVALE AVE	ORANGEVALE	010	STROUP LN	ORANGEVALE AVE	229	44	10075	C	1	4/30/2014	55
ORANGEVALE AVE	ORANGEVALE	020	ORANGEVALE AVE	AMERICAN RIVER CANYON DR	1252	30	37560	C	1	4/30/2014	66
ORBISON CT	ORBISONCT	010	EOP	BODNAR CT	310	30	11924	R	0	5/3/2014	85
ORCHARD DR	ORCHARDDR	010	RILEY ST	E BIDWELL ST	974	37	36035	C	2	5/27/2014	80
ORCHARD TERRACE CT	ORCHARDTER	010	EOP	MORNINGSIDE DR	579	30	17356	R	0	5/21/2014	86
ORE ST	OREST	010	PLACER MINE RD	JEDEDIAH RD	845	35	29586	R	1	4/30/2014	92
OSBORNE CT	OSBORNECT	010	EOP	FERGUSEN WAY	442	30	13265	R	5	5/27/2014	81
OSPREY CT	OSPREYCT	010	LONGHORN RD	EOP	576	30	17293	R	5	5/27/2014	96
OSPREY DR	OSPREYDR	010	OSPREY CT	FENCELINE DR	476	30	14272	R	5	5/27/2014	100
OUTCROPPING WAY	OUTCROPPIN	010	BULLION LN	IRON POINT DR	457	40	18280	R		5/5/2014	86
OWL MEADOW ST	OWLMEADOWS	010	CARPENTER HILL RD	BARN OWL CT	499	30	14984	R	5	5/27/2014	96
OWL MEADOW ST	OWLMEADOWS	020	BARN OWL CT	HIDDEN FALLS DR	916	30	27480	R	5	5/27/2014	95
OWL MEADOW ST	OWLMEADOWS	030	LONE SPUR DR	HIDDEN FALLS DR	1446	30	43361	R	5	5/27/2014	96
OXBUROUGH DR	OXBUROUGHDR	010	GLENN DR	AUSTIN DR	266	35	9293	R	2	5/27/2014	86
OXBUROUGH DR	OXBUROUGHDR	020	AUSTIN DR	WHITING WAY	538	35	18837	R	2	5/27/2014	83
OXBUROUGH DR	OXBUROUGHDR	030	WHITING WAY	MCNAMEE DR	1200	35	41991	R	2	5/27/2014	68
OXBUROUGH DR	OXBUROUGHDR	040	MCNAMEE DR	LEMBI DR	242	35	8470	R	2	5/27/2014	76
OXBUROUGH DR	OXBUROUGHDR	050	LEMBI DR	DIGGINS DR	1215	30	36443	R	2	5/27/2014	66
OXLEIGH WAY	OXLEIGHWAY	010	HALIDON WAY	HALIDON WAY	1008	30	30228	R	3	5/7/2014	86
PAAVOLA CT	PAAVOLACT	010	EOP	SCHEIDEGGER CIR	163	30	4900	R	5	5/27/2014	88
PAINE CT	PAINECT	010	CAPE COTTAGE LN	EOP	129	30	3866	R	4	5/26/2014	54
PAINTED ROCK PL	PAINTEDROC	010	AMERICAN RIVER CANYON DR	EOP	586	32	21504	R	1	4/30/2014	79
PALABRA CT	PALABRACT	010	HANCOCK DR	EOP	431	30	12942	R	4	5/26/2014	52
PALMER CIR	PALMERCIR	010	HALL ST	KAY CT	516	30	15469	R	0	5/3/2014	90
PALMER CIR	PALMERCIR	020	KAY CT	HALL ST	1294	30	38832	R	0	5/3/2014	85
PALOMINO CT	PALOMINOCT	010	PORTER CT	EOP	508	30	15245	R	5	5/27/2014	93
PALOMINO RD	PALOMINORD	010	EMPIRE RANCH RD	PORTER CT	215	30	6448	R	5	5/27/2014	100
PARKER DR	PARKERDR	010	INGERSOLL WAY	SLOCUM DR	185	52	9621	R	3	5/7/2014	87
PARKER DR	PARKERDR	020	SLOCUM DR	CARLSON WAY	412	30	12351	R	3	5/7/2014	87
PARKER DR	PARKERDR	030	CARLSON WAY	SLOCUM DR	1334	30	40013	R	3	5/7/2014	77
PARKER DR	PARKERDR	040	SLOCUM DR	NATOMA STATION DR	205	49	10054	R	3	5/7/2014	87
PARKSHORE DR	PARKSHORED	010	PARKSHORE CT	WOODMERE DR	950	40	37981	C	3	5/7/2014	73
PARKSHORE DR	PARKSHORED	020	PARKSHORE CT	FOLSOM BLVD	1838	40	74309	C	3	5/7/2014	76
PARKSHORE DR	PARKSHORED	030	FOLSOM BD	COOLIDGE DR	495	48	23754	C	3	5/7/2014	87
PARKSHORE DR	PARKSHORED	040	COOLIDGE DR	PLAZA DR	2723	48	130705	C	3	5/7/2014	84
PARKWAY DR	PARKWAYDR	010	BLUE RAVINE RD	PARKWAY DR	477	30	14314	C	4	5/26/2014	82
PARKWAY DR	PARKWAYDR	020	BLUE RAVINE RD	PARKWAY DR	479	30	14360	C	4	5/26/2014	86
PARKWAY DR	PARKWAYDR	030	WILLOW BEND RD	HUMBUG CREEK DR	217	30	6499	C	4	5/26/2014	72
PARKWAY DR	PARKWAYDR	040	HUMBUG CREEK DR	POND VIEW DR	230	36	8284	C	4	5/26/2014	90
PARKWAY DR	PARKWAYDR	050	POND VIEW DR	HOUSTON CIR	230	36	8285	C	4	5/26/2014	71
PARKWAY DR	PARKWAYDR	060	HOUSTON CIR	HOUSTON CIR	251	36	9018	C	4	5/26/2014	74
PARKWAY DR	PARKWAYDR	070	PERAZZO CIR	HOUSTON CIR	522	36	18791	C	4	5/26/2014	79
PARKWAY DR	PARKWAYDR	080	PERAZZO CIR	SCHEIDEGGER CIR	744	36	26798	C	4	5/26/2014	71



Section Description Inventory Report  
Sorted by Street Name

Street Name	Street ID	Section ID	Begin Location	End Location	Length (FT)	Width (FT)	Area (SQFT)	FC	Area ID	PCI Date	PCI
PARKWAY DR	PARKWAYDR	090	SCHEIDEGGER CIR	SCHEIDEGGER CIR	916	30	27485	C	5	5/27/2014	81
PARKWAY DR	PARKWAYDR	100	SCHEIDEGGER CIR	THURMAN WAY	1193	40	47737	C	5	5/27/2014	93
PARKWAY DR N	PARKWAYDRN	110	THURMAN WAY	BONANZA LN	625	30	18756	C	5	5/27/2014	94
PARKWAY DR N	PARKWAYDRN	120	BONANZA LN	BONANZA LN	870	30	26100	C	5	6/4/2014	39
PARKWAY DR N	PARKWAYDRN	130	BONANZA LN	BLUE RAVINE RD	680	30	20400	C	5	6/4/2014	90
PARSONS CT	PARSONSCT	010	STARKEY WAY	EOP	212	30	8984	R	3	5/7/2014	81
PARSONS WAY	PARSONSWAY	010	HALIDON WAY	PARSONS CT	251	30	7515	R	3	5/7/2014	87
PASCOE CT	PASCOECT	010	KENNERLY WAY	EOP	285	30	11174	R	0	5/3/2014	83
PATRICK CIR	PATRICKCIR	010	MCADOO DR	963 PATRICK CIR	677	30	20325	R	0	5/3/2014	85
PATRICK CIR	PATRICKCIR	020	MCADOO DR	963 PATRICK CIR	883	30	26483	R	0	5/3/2014	88
PATTON CT	PATTONCT	010	RIVER RIDGE WAY	EOP	587	30	22588	R	1	4/30/2014	40
PAWTUCKET CT	PAWTUCKETC	010	DULVERTON CIR	EOP	355	30	10653	R	4	5/26/2014	100
PAYDIRT CT	PAYDIRTCT	010	PLACER MINE RD	EOP	359	30	19723	R	1	4/30/2014	92
PEARCE CT	PEARCECT	010	MOONLIT WAY	EOP	222	30	9096	R	0	5/3/2014	87
PEMBURY WAY	PEMBURYWAY	010	OAK AVENUE PKWY	TETWORTH WAY	636	31	19725	R	0	5/3/2014	86
PENARANDA DR	PENARANDAD	010	SCHOOL ST	SCHOOL ST	1336	35	46776	R	4	5/26/2014	70
PENNOCK CT	PENNOCKCT	010	BURNHAM CT	EOP	548	30	16454	R	4	5/26/2014	45
PENROD CT	PENRODCT	010	EOP	PENROD WAY	418	30	15164	R	0	5/3/2014	84
PENROD WAY	PENRODWAY	010	STINNET WAY	DENSMORE WAY	906	30	27193	R	0	5/3/2014	90
PENROSE CT	PENROSECT	010	EOP	FIELDSTONE CT	129	30	3883	R	5	5/27/2014	81
PENRY SQ	PENRYSQ	010	ROCKPORT CIR	EOP	436	30	13095	R	4	5/26/2014	48
PENTLAND CT	PENTLANDCT	010	CATTERLINE WAY	EOP	438	36	15760	R	4	5/26/2014	85
PENWOOD LN	PENWOODLN	010	WALLIGFORD LN	WENHAM WAY	972	30	29154	R	4	5/26/2014	56
PEPITO WAY	PEPITOWAY	010	DYRELL WAY	WINTERSTEIN DR	1407	30	42212	R	4	5/26/2014	46
PERAZZO CIR	PERAZZOCIR	010	BRODER CIR	PARKWAY DR	1533	26	39866	R	4	5/26/2014	90
PERAZZO CIR	PERAZZOCIR	020	SETTLERS CT	BRODER CIR	510	26	13261	R	4	5/26/2014	90
PERAZZO CIR	PERAZZOCIR	030	PARKWAY DR	SETTLERS CT	172	26	4460	R	4	5/26/2014	88
PERKINS STATION WAY	PERKINSSTA	010	TURN PIKE DR	BAYLINE CIR	344	36	12384	R	3	5/7/2014	79
PERRAUD CT	PERRAUDCT	010	ALEZANE DR	EOP	250	30	7501	R	2	5/27/2014	48
PERRAUD DR	PERRAUDDR	010	BRIARCLIFF DR	ALEZANE DR	2082	30	62469	R	2	5/27/2014	63
PERRY CT	PERRYCT	010	BOULDER CANYON WAY	EOP	386	30	16558	R	1	4/30/2014	54
PERSIFER ST	PERSIFERST	010	READING ST	SIBLEY ST	467	24	11197	R	2	5/27/2014	37
PERSIFER ST	PERSIFERST	020	RILEY ST	READING ST	1400	25	39660	R	2	5/27/2014	46
PERSIFER ST	PERSIFERST	030	COLOMA ST	RILEY ST	1401	29	40590	R	2	5/27/2014	69
PERSIFER ST	PERSIFERST	040	STAFFORD ST	COLOMA ST	1400	38	61284	R	2	5/27/2014	60
PESTLE CT	PESTLECT	010	WOODSMOKE WAY	EOP	145	30	6974	R	0	5/3/2014	72
PINDER CT	PINDERCT	010	EOP	HALIDON WAY	344	30	12944	R	0	5/3/2014	79
PINE VIEW DR	PINEVIEWDR	010	EOP	PINEGROVE WAY	291	35	11507	R	1	4/30/2014	92
PINE VIEW DR	PINEVIEWDR	020	PINEGROVE WAY	VALLEY PINES DR	1823	37	67451	R	1	4/30/2014	95
PINEGROVE WAY	PINEGROVEW	010	PINE VIEW DR	CHELSEA CT	844	30	25332	R	1	4/30/2014	95
PINEGROVE WAY	PINEGROVEW	020	CHELSEA CT	HUDSON WAY	602	30	18069	R	1	4/30/2014	90
PINEGROVE WAY	PINEGROVEW	030	HUDSON WAY	OAKPLACE W	919	30	27580	R	1	4/30/2014	65
PINEGROVE WAY	PINEGROVEW	040	OAKPLACE W	VALLEY PINES DR	636	30	19094	R	1	4/30/2014	87
PINEGROVE WAY	PINEGROVEW	050	VALLEY PINES DR	EOP	694	30	20823	R	1	4/30/2014	92
PINNACLE BUTTE CT	PINNACLEBU	010	ALPINE FALLS DR	EOP	392	40	17678	R	1	4/30/2014	82
PINTAIL CIR	PINTAILCIR	010	PATRICK CIR	PINTAIL CIR	917	30	27523	R	0	5/7/2014	86
PINTAIL CIR	PINTAILCIR	020	PINTAIL CIR	MCADOO DR	1104	30	33111	R	0	5/7/2014	86
PIONEER DR	PIONEERDR	010	FLOWER DR	MESQUITE CT	1132	30	33966	R	4	5/26/2014	86
PLACER MINE RD	PLACERMINE	010	ORANGEC VALE AVE	PROSPECTOR CT	1056	40	42252	C	1	4/30/2014	92
PLACER MINE RD	PLACERMINE	020	PROSPECTOR CT	JACOBS CT	707	40	28282	C	1	4/30/2014	92
PLACER MINE RD	PLACERMINE	030	JACOBS CT	CENTRAL AVE	244	40	9759	C	1	4/30/2014	91
PLAZA DR	PLAZADR	010	BLUE RAVINE RD	NATOMA STATION DR	632	40	25262	R	0	5/3/2014	37
PLAZA DR	PLAZADR	020	NATOMA STATION DR	PARKSHORE DR	854	30	25613	R	3	5/7/2014	37
PLAZA DR	PLAZADR	030	PARKSHORE DR	BLUE RAVINE RD	929	40	37160	R	3	5/7/2014	78
PLUM CREEK CT	PLUMCREEKC	010	EOP	ASHWOOD CT	779	30	23402	R	0	5/21/2014	79

Street Name	Street ID	Section ID	Begin Location	End Location	Length (FT)	Width (FT)	Area (SQFT)	FC	Area ID	PCI Date	PCI
PLUM CREEK CT	PLUMCREEKC	020	ASHWOOD CT	GLENMOOR CT	343	30	10286	R	0	5/21/2014	86
PLUM CREEK CT	PLUMCREEKC	030	GLENMOOR CT	EOP	713	30	21407	R	0	5/30/2014	75
PLUMMER LN	PLUMMERLN	010	SILBERHORN DR	BAURER CIR	304	30	9114	R	4	5/26/2014	82
POMINE CT	POMINECT	010	DARRINGTON DR	EOP	458	30	13748	R	4	5/26/2014	78
POND VIEW DR	PONDVIEWDR	010	HOUSTON CIR	PARKWAY DR	705	30	21144	R	4	5/26/2014	89
PONDEROSA CT	PONDEROSAC	010	PIONEER DR	EOP	410	30	12297	R	4	5/26/2014	53
POPPY HOLLOW CT	POPPYHOLLO	010	HORSESHOE GLEN CIR	EOP	87	30	2614	R	5	5/27/2014	96
PORTER CT	PORTERCT	020	PALOMINO CT	ACORN RIDGE CT	715	30	21457	R	5	5/27/2014	94
PORTER CT	PORTERCT	030	ACORN RIDGE CT	EOP	296	30	8872	R	5	5/27/2014	92
PORTER RD	PORTERRD	010	OWL MEADOW ST	PALOMINO CT	1286	30	38596	R	5	5/27/2014	96
PORTO DR	PORTODR	010	AMAYA DR	HARGROVE CT	256	30	7677	R	4	5/26/2014	55
PORTO DR	PORTODR	020	HARGROVE CT	BRIGGS RANCH DR	489	30	14681	R	4	5/26/2014	77
POWDERLY CT	POWDERLYCT	010	WILLOW CREEK DR	EOP	341	30	10236	R	4	5/26/2014	60
PRADERA CT	PRADERACT	010	WILLOW CREEK DR	EOP	402	30	12067	R	4	5/26/2014	81
PRAIRIE CITY RD	PRAIRIECIT	010	FREEWAY STRUCTURE	ALDER CREEN	571	51	29121	A	3	4/16/2014	68
PRAIRIE CITY RD	PRAIRIECIT	020	STOPLIGHT 332' N of FREEWAY STRUCTURE	FREEWAY STRUCTURE	332	80	26560	A	3	5/7/2014	69
PRAIRIE CITY RD	PRAIRIECIT	030	466' S of AMERICAN AGGREGATE RD	FREEWAY STRUCTURE	1076	105	112980	A	3	5/7/2014	67
PRAIRIE CITY RD	PRAIRIECIT	040	IRON POINT RD	466' S of AMERICAN AGGREGATE RD	1666	90	149940	A	3	5/7/2014	86
PRAIRIE CITY RD	PRAIRIECIT	050	WILLARD DR	IRON POINT RD	864	100	86384	A	3	5/7/2014	87
PRAIRIE CITY RD	PRAIRIECIT	060	BLUE RAVINE RD	WILLARD DR	2279	77	175460	A	3	5/7/2014	83
PRENTICE CT	PRENTICECT	010	FIELDSTONE CT	EOP	180	18	3239	R	5	5/27/2014	86
PREWETT DR	PREWETTDR	010	THOREAU LN	SILBERHORN DR	352	40	14081	C	4	5/26/2014	95
PREWETT DR	PREWETTDR	020	EOP	THOREAU LN	2320	40	92812	C	4	5/26/2014	92
PRICE WAY	PRICEWAY	010	SCHOOL ST	DUCHOW WAY	793	41	32526	R	2	5/27/2014	71
PRICE WAY	PRICEWAY	020	WALES DR	SCHOOL ST	1177	26	30613	R	2	5/27/2014	36
PRISSER WAY	PRISSERWAY	010	HONEY COOK CIR	HONEY COOK CIR	373	35	13061	R	3	5/7/2014	78
PROSPECTOR CT	PROSPECTOR	010	PLACER MINE RD	EOP	603	30	21008	R	1	4/30/2014	92
PROVENCE LN	PROVENCELN	010	SILBERHORN DR	ROCKPORT CIR	433	36	15599	R	4	5/26/2014	63
PUFFER WAY	PUFFERWAY	010	SPRING WATER WAY	BURNT CREEK WAY	1237	30	37110	R	1	4/30/2014	57
QUAIL WOOD CT	QUAILWOODC	010	EOP	OWL MEADOW ST	190	30	5700	R	0	5/21/2014	90
RAEANNE LN	RAEANNELN	010	EOP	EOP	547	36	24822	R	1	4/30/2014	72
RAINBOW LAKES CT	RAINBOWLAK	010	AMERICAN RIVER CANYON DR	EOP	146	35	7518	R	1	4/30/2014	64
RAITT CT	RAITTCT	010	EOP	WALDEN DR	183	30	8114	R	0	5/3/2014	87
RAMBLING DR	RAMBLINGDR	010	GABLE ST	BIG VALLEY RD	1322	30	39632	R	4	5/26/2014	56
RANDALL CT	RANDALLCT	110	RANDALL DR	EOP	182	30	5466	R	4	5/26/2014	79
RANDALL DR	RANDALLDR	010	E NATOMA ST	OFRIA DR	218	40	8723	C	4	5/26/2014	79
RANDALL DR	RANDALLDR	020	OFRIA DR	TIEMPO CT	149	40	5950	C	4	5/26/2014	66
RANDALL DR	RANDALLDR	030	TIEMPO CT	VIENTO CT	105	40	4181	C	4	5/26/2014	85
RANDALL DR	RANDALLDR	040	VIENTO CT	CORDILLERA CT	632	40	25292	C	4	5/26/2014	66
RANDALL DR	RANDALLDR	050	CORDILLERA CT	HANCOCK DR	1030	40	41186	C	4	5/26/2014	65
RANDALL DR	RANDALLDR	060	HANCOCK DR	WINDSTAR CIR	327	40	13081	C	4	5/26/2014	76
RANDALL DR	RANDALLDR	070	WINDSTAR CIR	RANDALL CT	112	40	4466	C	4	5/26/2014	72
RANDALL DR	RANDALLDR	080	RANDALL CT	WINDSTAR CIR	428	40	17116	C	4	5/26/2014	79
RANDALL DR	RANDALLDR	090	WINDSTAR CIR	SANTANA WAY	753	40	30117	C	4	5/26/2014	76
RANDALL DR	RANDALLDR	100	SANTANA WAY	BRIGGS RANCH DR	500	40	19981	C	4	5/26/2014	77
RATHBONE CIR	RATHBONECI	010	HALDON WAY	RATHBONE CIR	180	30	5398	R	3	5/7/2014	90
RATHBONE CIR	RATHBONECI	020	RATHBONE CIR	FARNDON CT	822	30	24664	R	3	5/7/2014	86
RATHBONE CIR	RATHBONECI	030	FARNDON CT	SAMWELL CT	711	30	21324	R	3	5/7/2014	90
RATHBONE CIR	RATHBONECI	040	SAMWELL CT	RATHBONE CIR	1088	30	32630	R	3	5/7/2014	87
RATHBONE CIR	RATHBONECI	050	HAVERRHILL DR	SAMWELL CT	183	30	5502	R	3	5/7/2014	86
RAWLINGS CT	RAWLINGSCT	010	WILLOW CREEK DR	RAWLINGS CT	338	30	10134	R	4	5/26/2014	41
RAWLINGS CT	RAWLINGSCT	020	RAWLINGS CT	EOP	331	30	9932	R	4	5/26/2014	41
RAWLINGS CT	RAWLINGSCT	030	RAWLINGS CT	EOP	254	30	7626	R	4	5/26/2014	64
RAWLINGS CT	RAWLINGSCT	040	RAWLINGS CT	EOP	101	30	3037	R	4	5/26/2014	64
READING ST	READINGST	010	BIDWELL ST	EOP	651	30	19530	R	2	5/27/2014	10

Street Name	Street ID	Section ID	Begin Location	End Location	Length (FT)	Width (FT)	Area (SQFT)	FC	Area ID	PCI Date	PCI
READING ST	READINGST	020	PERSIFER ST BIDWELL ST ALY	BIDWELL ST	183	35	6412	R	2	5/27/2014	74
READING ST	READINGST	030	NATOMA ST	PERSIFER ST BIDWELL ST ALY	549	35	19232	R	2	5/27/2014	46
READING ST	READINGST	040	MORMON ST NATOMA ST ALY	NATOMA ST	183	35	6412	R	2	5/27/2014	73
READING ST	READINGST	050	MORMON ST	MORMON ST NATOMA ST ALY	183	35	6412	R	2	5/27/2014	31
READING ST	READINGST	060	FIGUEROA ST MORMON ST ALY	MORMON ST	184	35	6423	R	2	5/27/2014	56
READING ST	READINGST	070	FIGUEROA ST	FIGUEROA ST MORMON ST ALY	183	35	6412	R	2	5/27/2014	48
READING ST	READINGST	080	SUTTER ST FIGUEROA ST ALY	FIGUEROA ST	183	35	6412	R	2	5/27/2014	100
READING ST	READINGST	090	SUTTER ST	SUTTER ST FIGUEROA ST ALY	181	35	6351	R	2	5/27/2014	100
READING ST	READINGST	100	EOP	SUTTER ST	378	30	11338	R	2	5/27/2014	100
READING ST	READINGST	110	RIVER WAY	LEIDESDORFF ST	193	35	6765	R	2	5/27/2014	90
READING ST	READINGST	120	EOP	RIVER WAY	82	35	2866	R	2	5/27/2014	89
REBECCA WAY	REBECCAWAY	010	WILLOW CREEK DR	AVALINE CT	745	30	22340	R	4	5/26/2014	76
REBECCA WAY	REBECCAWAY	020	AVALINE CT	HANCOCK DR	1154	30	34617	R	4	5/26/2014	69
REBECCA WAY	REBECCAWAY	030	HANCOCK DR	ECKLON CT	796	30	23889	R	4	5/26/2014	69
REBECCA WAY	REBECCAWAY	040	ECKLON CT	HANCOCK DR	666	30	19986	R	4	5/26/2014	69
RED SHALE CT	REDSHALECT	010	FEATHER FALLS CIR	EOP	128	35	6888	R	1	4/30/2014	80
REDROCK CT	REDROCKCT	010	DEERWOOD WAY	EOP	264	30	10544	R	1	4/30/2014	81
REEVES WAY	REEVESWAY	010	S LEXINGTON DR	BAURER CIR	399	36	14355	R	4	5/26/2014	75
RELVAS CT	RELVASCT	010	BOWEN DR	EOP	299	30	8959	R	5	5/27/2014	84
REMINGTON DR	REMINGTOND	010	WILLOW CREEK DR	STANTON CT	1136	30	35939	R	4	5/26/2014	33
RENPOINT WAY	RENPOINTWA	010	CAVITT DR	LISTOWE DR	586	38	22268	R	4	5/26/2014	86
RHOADES WAY	RHOADESWAY	010	PEPITO WAY	WINTERSTEIN DR	1398	30	41936	R	4	5/26/2014	43
RIGGINS CT	RIGGINSCT	010	ARROWSMITH DR	EOP	99	30	2981	R	4	5/26/2014	54
RIGNEY CT	RIGNEYCT	010	BALLAST WAY	EOP	133	30	6614	R	3	5/7/2014	83
RILEY CT	RILEYCT	010	RILEY ST	EOP	145	30	6879	R	3	5/7/2014	88
RILEY ST	RILEYST	010	CORRIGAN CT	OAK AVENUE PKWY	1375	60	82473	A	3	5/7/2014	73
RILEY ST	RILEYST	020	TECEIRA WAY	CORRIGAN CT	784	66	48779	A	3	5/7/2014	81
RILEY ST	RILEYST	030	CRUICKSHANK DR	TECIERA WAY	1038	66	68530	A	3	5/7/2014	84
RILEY ST	RILEYST	040	RUSSI RD	CRUICKSHANK DR	1295	65	84235	A	3	5/7/2014	83
RILEY ST	RILEYST	050	BLUE RAVINE RD	RUSSI RD	1164	67	77995	A	3	5/7/2014	90
RILEY ST	RILEYST	060	TIMSON DR	BLUE RAVINE RD	1454	60	87209	A	3	5/7/2014	76
RILEY ST	RILEYST	070	HAZELMERE DR	TIMSON DR	1145	60	68684	A	3	5/7/2014	76
RILEY ST	RILEYST	080	ORCHARD DR	HAZELMERE DR	409	60	24546	A	3	5/7/2014	65
RILEY ST	RILEYST	090	GLENN DR	ORCHARD DR	1613	60	96804	A	2	5/27/2014	76
RILEY ST	RILEYST	100	LEMBI DR	GLENN DR	1430	60	85827	A	2	5/27/2014	75
RILEY ST	RILEYST	110	BIDWELL ST	LEMBI DR	1149	40	59856	A	2	5/27/2014	75
RILEY ST	RILEYST	120	NATOMA ST	BIDWELL ST	736	40	33169	A	2	5/27/2014	74
RILEY ST	RILEYST	130	FIGUEROA ST	NATOMA ST	732	50	33892	A	2	5/27/2014	74
RILEY ST	RILEYST	140	TRADERS LN	FIGUEROA ST ST	554	50	23997	A	2	5/27/2014	81
RILEY ST	RILEYST	150	SCOTT ST	LEIDESDORFF ST	431	50	21570	A	2	5/27/2014	69
RITCHIE ST	RITCHIEST	010	EMPIRE RANCH RD	HILDEBRAND CIR	261	30	7817	R	5	5/27/2014	96
RITCHIE ST	RITCHIEST	020	HILDEBRAND CIR	HILDEBRAND CIR	269	30	8082	R	5	5/27/2014	96
RIVER BEND CT	RIVERBENDC	010	RIVER ROCK DR	EOP	440	30	10544	R	1	4/30/2014	78
RIVER RIDGE CT	RIVERRIDGE	030	RIVER RIDGE WAY	EOP	210	30	11150	R	1	4/30/2014	43
RIVER RIDGE WAY	RIVERRIDGE	010	AMERICAN RIVER CANYON DR	MILLER WAY	1172	35	41026	R	1	4/30/2014	47
RIVER RIDGE WAY	RIVERRIDGE	020	MILLER WAY	AMERICAN RIVER CANYON DR	1333	35	47227	R	1	4/30/2014	42
RIVER ROCK DR	RIVERROCKD	010	GREENBACK LN	ORANGEVIEW AVE	283	62	17534	R	1	4/30/2014	80
RIVER ROCK DR	RIVERROCKD	020	ORANGEVIEW AVE	RIVER ROCK DR	1396	30	41893	R	1	4/30/2014	69
RIVER WAY	RIVERWAY	010	EOP	READING ST	178	30	5330	R	2	5/27/2014	87
RIVER WAY	RIVERWAY	020	READING ST	EOP	128	25	3211	R	2	5/27/2014	87
ROBERTS RD	ROBERTSRD	010	SUNNYWOOD LN	INWOOD RD	492	26	12779	R	1	4/30/2014	6
ROCK CANYON CT	ROCKCANYON	010	RIVER RIDGE WAY	EOP	286	30	13558	R	1	4/30/2014	36
ROCK RAVINE CT	ROCKRAVINE	010	CANYON RIM DR	EOP	517	30	20360	R	1	4/30/2014	48
ROCKBOLT CIR	ROCKBOLTCI	010	COBBLE RIDGE DR	COBBLE RIDGE DR	1248	30	37435	R	2	5/27/2014	75
ROCKPORT CIR	ROCKPORTCI	010	PROVENCE LN	PENRY SQ	980	30	29419	R	4	5/26/2014	51

Street Name	Street ID	Section ID	Begin Location	End Location	Length (FT)	Width (FT)	Area (SQFT)	FC	Area ID	PCI Date	PCI
ROCKPORT CIR	ROCKPORTCI	020	PENRY SQ	BISCAYNE WAY	404	30	12105	R	4	5/26/2014	67
ROCKPORT CIR	ROCKPORTCI	030	BISCAYNE WAY	HINGHAM SQ	662	30	19854	R	4	5/26/2014	56
ROCKPORT CIR	ROCKPORTCI	040	HINGHAM SQ	KEMPTON SQ	2375	30	71250	R	4	5/26/2014	55
ROCKPORT CIR	ROCKPORTCI	050	KEMPTON SQ	PROVENCE LN	238	30	7128	R	4	5/26/2014	65
ROCKY COVE CT	ROCKYCOVEC	010	EOP	SANTANA WAY	419	30	12557	R	4	5/26/2014	70
ROCKY COVE CT	ROCKYCOVEC	020	SANTANA WAY	BRIGGS RANCH DR	353	30	10597	R	4	5/26/2014	53
RODEO CT	RODEOCT	010	EOP	STOCKMAN CIR	105	30	3155	R	0	5/21/2014	86
ROGERS CIR	ROGERS CIR	010	HENRY ST	FARLEY CT	681	30	20432	R	3	5/7/2014	87
ROGERS CIR	ROGERS CIR	020	FARLEY CT	HENRY ST	736	30	22085	R	3	5/7/2014	86
ROWBERRY DR	ROWBERRYDR	010	IRON POINT RD	WALDEN DR	1326	30	39783	R	3	5/7/2014	86
ROWLANDS CT	ROWLANDSCT	010	EOP	RILEY ST	663	30	22514	R	0	5/7/2014	79
RUAN CT	RUANCT	010	EOP	SERPA WAY	148	36	5314	R	4	5/26/2014	72
RUGOSA DR	RUGOSADR	010	BRIARCLIFF DR	ALEZANE DR	1509	30	45257	R	2	5/27/2014	66
RUGOSA DR	RUGOSADR	020	ALEZANE DR	FARGO WAY	736	30	22077	R	2	5/27/2014	73
RUMSEY WAY	RUMSEYWAY	010	DEAN WAY	E BIDWELL ST	893	40	35734	R	2	5/27/2014	76
RUMSEY WAY	RUMSEYWAY	020	PERSIFER ST	DEAN WAY	361	21	7577	R	2	5/27/2014	83
RUNDGREN WAY	RUNDGRENWA	010	KERSLAKE CIR	WALDEN DR	267	30	8002	R	0	5/3/2014	90
RUNDGREN WAY	RUNDGRENWA	020	WALDEN DR	ILLSLEY WAY	412	30	12365	R	3	5/7/2014	87
RUNDGREN WAY	RUNDGRENWA	030	ILLSLEY WAY	BUNDRICK DR	794	30	23807	R	3	5/7/2014	88
RUSSI CT	RUSSICT	010	TECEIRA WAY	EOP	428	30	15464	R	3	5/7/2014	79
RUSSI RD	RUSSIRD	010	BLUE RAVINE RD	COLE CT	1150	49	63008	C	3	5/7/2014	71
RUSSI RD	RUSSIRD	020	COLE CT	STEWART ST	942	49	46154	C	3	5/7/2014	72
RUSSI RD	RUSSIRD	030	STEWART ST	WILLIAMS ST	289	49	14156	C	3	5/7/2014	70
RUSSI RD	RUSSIRD	040	WILLIAMS ST	GROVER RD	1160	49	56882	C	3	5/7/2014	72
RUSSI RD	RUSSIRD	050	GROVER RD	MORTON WAY	1079	49	52851	C	3	5/7/2014	68
RUSSI RD	RUSSIRD	060	MORTON WAY	RILEY ST	1070	49	52412	C	3	5/7/2014	72
RUSSLER LN	RUSSLERLN	010	WOODSMOKE WAY	BLACK POWDER CIR	574	30	17222	R	0	5/3/2014	79
RUSSVILLE CT	RUSSVILLEC	010	CASCADE FALLS DR	EOP	183	32	8510	R	1	4/30/2014	61
RUTH CT	RUTHCT	010	EOP	EOP	513	30	15387	R	4	5/26/2014	61
RUTSEY CT	RUTSEYCT	010	ILLSLEY WAY	EOP	286	30	11204	R	0	4/29/2014	89
S FORK WAY	SFORKWAY	010	EOP	SPRING WATER WAY	1193	30	40640	R	1	4/30/2014	87
S LEXINGTON DR	SLEXINGTON	010	EOP	OAK AVENUE PKWY	781	80	62514	C	4	5/26/2014	74
S LEXINGTON DR	SLEXINGTON	020	OAK AVENUE PKWY	DUXBURY WAY	871	40	34841	C	4	5/26/2014	96
S LEXINGTON DR	SLEXINGTON	030	DUXBURY WAY	CANNINGTON LN	618	40	24729	C	4	5/26/2014	78
S LEXINGTON DR	SLEXINGTON	040	CANNINGTON LN	REEVES WAY	1512	40	60473	C	4	5/26/2014	80
S LEXINGTON DR	SLEXINGTON	050	REEVES WAY	SURBAUGH SQ	756	40	30238	C	4	5/26/2014	72
S LEXINGTON DR	SLEXINGTON	060	SURBAUGH SQ	SWAIN SQ	462	40	18483	C	4	5/26/2014	73
S LEXINGTON DR	SLEXINGTON	070	SWAIN SQ	SILBERHORN DR	281	40	11239	C	4	5/26/2014	76
S LEXINGTON DR	SLEXINGTON	080	S LEXINGTON DR	EOP	98	40	3939	C	4	5/26/2014	73
SADDLE CT	SADDELECT	010	CIMMARON CIR	EOP	360	30	10800	R	4	5/26/2014	36
SAMWELL CT	SAMWELLCT	010	EOP	RATHBONE CIR	231	30	9554	R	0	5/3/2014	87
SANBORN CT	SANBORNCT	010	BRIGGS RANCH DR	EOP	429	30	12868	R	4	5/26/2014	95
SANDS WAY	SANDSWAY	010	LARSON WAY	BUCHANAN WAY	242	30	7260	R	3	5/7/2014	88
SANDS WAY	SANDSWAY	020	BUCHANAN WAY	LARSON WAY	242	30	7260	R	3	5/7/2014	85
SANDS WAY	SANDSWAY	030	LARSON WAY	KING WAY	1166	30	37351	R	3	5/7/2014	80
SANDS WAY	SANDSWAY	040	SANDS WAY	LEVY RD	167	30	5010	R	3	5/7/2014	90
SANDSTONE CT	SANDSTONEC	010	DEERWOOD WAY	EOP	280	31	11319	R	1	4/30/2014	87
SANDWICK WAY	SANDWICKWA	010	SWINTON DR	CORNHILL WAY	1147	30	34396	R	5	5/27/2014	82
SANDWICK WAY	SANDWICKWA	020	CORNHILL WAY	EOP	1090	30	32717	R	5	5/27/2014	75
SANTA JUANITA AVE	SANTAJUANI	010	OAK AVENUE PKWY	CANYON FALLS DR	743	43	31947	C	1	4/30/2014	52
SANTA JUANITA AVE	SANTAJUANI	020	SANTA JUANITA AVE	CHURCH	1700	30	51000	C	1	3/31/2014	68
SANTA JUANITA AVE	SANTAJUANI	030	CHURCH	EOP	3615	24	86760	C	1	3/31/2014	56
SANTANA WAY	SANTANAWAY	010	RANDALL DR	ROCKY COVE CT	668	30	20054	R	4	5/26/2014	94
SCHEIDEGGER CIR	SCHEIDEGGE	030	PARKWAY DR	WILLOW BEND RD	398	30	11934	R	5	5/27/2014	95
SCHEIDEGGER CIR	SCHEIDEGGE	040	WILLOW BEND RD	HAMMOND CT	475	30	14267	R	5	5/27/2014	78

Street Name	Street ID	Section ID	Begin Location	End Location	Length (FT)	Width (FT)	Area (SQFT)	FC	Area ID	PCI Date	PCI
SCHEIDEGGER CIR	SCHEIDEGGE	050	HAMMOND CT	KEARNS CT	257	30	7705	R	5	5/27/2014	78
SCHEIDEGGER CIR	SCHEIDEGGE	060	KEARNS CT	MEREDITH WAY	759	30	22804	R	5	5/27/2014	81
SCHEIDEGGER CIR	SCHEIDEGGE	070	MEREDITH WAY	PARKWAY DR	304	30	9128	R	5	5/27/2014	80
SCHEIDEGGER CIR	SCHEIDEGGE	080	PARKWAY DR	SOUZA WAY	315	30	9437	R	5	5/27/2014	94
SCHOLAR WAY	SCHOLARWAY	010	E BIDWELL ST	CAVITT DR	1090	80	87186	C	4	5/26/2014	68
SCHOLAR WAY	SCHOLARWAY	020	CAVITT DR	LATHERTON WAY	719	52	37362	C	4	5/26/2014	87
SCHOLAR WAY	SCHOLARWAY	030	LATHERTON WAY	SILBERHORN DR	445	52	23140	C	4	5/26/2014	68
SCHOLAR WAY	SCHOLARWAY	040	SILBERHORN DR	HILLSWICK CIR	746	52	38799	C	4	5/26/2014	79
SCHOLAR WAY	SCHOLARWAY	050	HILLSWICK CIR	BROADSTONE PKWY	953	52	49564	C	4	5/26/2014	87
SCHOOL ST	SCHOOLST	010	MONTROSE DR	PENARANDA DR	1368	35	47904	R	4	5/26/2014	53
SCHOOL ST	SCHOOLST	020	GRENOBLE WAY	MONTROSE DR	644	34	22207	R	2	5/27/2014	55
SCHOOL ST	SCHOOLST	030	WALES DR	GRENOBLE WAY	932	34	32156	R	2	5/27/2014	41
SCHOOL ST	SCHOOLST	040	GLENN DR	WALES DR	849	35	29724	R	2	5/27/2014	32
SCHOOL ST	SCHOOLST	050	DEAN WAY	GLENN DR	1405	35	49154	R	2	5/27/2014	73
SCOTT ST	SCOTTST	010	NATOMA ST PERSIFER ST ALY	PERSIFER ST	183	40	7328	R	2	5/27/2014	34
SCOTT ST	SCOTTST	020	NATOMA ST	NATOMA ST PERSIFER ST ALY	183	40	7324	R	2	5/27/2014	65
SCOTT ST	SCOTTST	030	FIGUEROA ST	NATOMA ST	732	40	29312	R	2	5/27/2014	66
SCOTT ST	SCOTTST	040	SUTTER ST FIGUEROA ST ALY	FIGUEROA ST	183	40	7328	R	2	5/27/2014	96
SCOTT ST	SCOTTST	050	RILEY ST	SUTTER ST FIGUEROA ST ALY	564	35	20658	R	2	5/27/2014	100
SEABOUGH CT	SEABOUGHCT	010	EOP	STONEHEDGE DR	474	30	14501	R	0	4/24/2014	90
SEAFARER CT	SEAFARERCT	010	SANTANA WAY	EOP	342	30	10261	R	4	5/26/2014	53
SEATON DR	SEATONDR	010	NATOMA STATION DR	WELLSLEY CT	175	47	8231	R	3	5/7/2014	80
SEATON DR	SEATONDR	020	WELLSLEY CT	AMHURST CIR	335	30	10054	R	3	5/7/2014	80
SEATON DR	SEATONDR	030	AMHURST CIR	AMHURST CIR	835	30	25058	R	3	5/7/2014	87
SEATON DR	SEATONDR	040	AMHURST CIR	405 SEATON DR	504	30	15123	R	3	5/7/2014	82
SEATON DR	SEATONDR	050	405 SEATON DR	BLUE RAVINE RD	385	30	11550	R	3	5/7/2014	81
SEATON DR	SEATONDR	060	SEATON DR	EOP	84	86	7224	R	3	5/7/2014	79
SEDFEFORD CT	SEDFEFORDC	010	SEDFEFORD WAY	EOP	285	30	11174	R	0	5/3/2014	82
SEDFEFORD WAY	SEDFEFORDW	010	MOYLAN WAY	HARCOURT WAY	254	30	7629	R	0	5/3/2014	90
SEERGREEN WAY	SEERGREENW	010	HAZELMERE DR	EOP	180	30	8024	R	3	5/7/2014	72
SEERGREEN WAY	SEERGREENW	020	TIMSON DR	HAZELMERE DR	590	30	17701	R	3	5/7/2014	72
SEIWELL CT	SEIWELLCT	010	STARKEY WAY	EOP	191	30	8354	R	0	5/3/2014	86
SERPA CT	SERPACT	81852	EOP	SERPA WAY	428	52	22270	C	5	5/26/2014	82
SERPA WAY	SERPAWAY	010	SERPA CT	IRON POINT RD	700	53	37075	C	4	5/15/2014	79
SERPA WAY	SERPAWAY	020	IRON POINT RD	FETTER CT	295	36	10625	C	4	5/26/2014	87
SERPA WAY	SERPAWAY	030	FETTER CT	CATTERLINE WAY	382	36	13735	C	4	5/26/2014	87
SERPA WAY	SERPAWAY	040	CATTERLINE WAY	LISTOWE DR	2352	36	84672	C	4	6/4/2014	86
SERPA WAY	SERPAWAY	050	LISTOWE DR	RUAN CT	317	36	11415	C	4	5/26/2014	72
SERPA WAY	SERPAWAY	060	RUAN CT	CAVERSHAM WAY	889	36	32017	C	0	5/21/2014	82
SERPA WAY	SERPAWAY	070	CAVERSHAM WAY	BROADSTONE PKWY	345	30	10354	C	0	5/21/2014	85
SETTLERS CT	SETTLERSCT	010	PERAZZO CIR	EOP	480	26	12482	R	4	5/26/2014	87
SHADY CREEK RD	SHADYCREEK	010	PORTER RD	LONE SPUR DR	764	30	22917	R	5	5/27/2014	95
SHARON CT	SHARONCT	010	WILLOW CREEK DR	EOP	381	30	11425	R	4	5/26/2014	54
SHELLEY CT	SHELLEYCT	010	WILLOW CREEK DR	EOP	511	30	15323	R	4	5/26/2014	16
SHOWERS CT	SHOWERSCT	010	SINGER LN	EOP	110	30	3309	R	4	5/26/2014	83
SIBLEY ST	SIBLEYST	010	LEVY RD	PRAIRIE CITY RD	1093	80	87425	C	3	5/7/2014	85
SIBLEY ST	SIBLEYST	020	GLENN DR	LEVY RD	1703	55	93684	C	3	5/7/2014	82
SIBLEY ST	SIBLEYST	030	MARQUISE PL	GLENN DR	521	40	20820	C	2	5/27/2014	74
SIBLEY ST	SIBLEYST	040	JAMIE LN	MARQUISE PL	348	40	13910	C	2	5/27/2014	72
SIBLEY ST	SIBLEYST	050	TRAILER PARK DRIVE WAY	JAMIE LN	649	35	22717	C	2	5/27/2014	92
SIBLEY ST	SIBLEYST	060	LEMBI DR	TRAILER PARK DRIVE WAY	495	30	14840	C	2	5/27/2014	80
SIBLEY ST	SIBLEYST	070	MARTIN CT	HOLLEY CT	499	30	14972	C	2	5/27/2014	78
SIBLEY ST	SIBLEYST	080	BIDWELL ST	MARTIN CT	475	35	16603	C	2	5/27/2014	86
SIBLEY ST	SIBLEYST	090	NATOMA ST	BIDWELL ST	661	35	21322	C	2	5/27/2014	86
SIBLEY ST	SIBLEYST	100	MORMON ST NATOMA ST ALY	NATOMA ST	183	40	7328	R	2	5/27/2014	54

Street Name	Street ID	Section ID	Begin Location	End Location	Length (FT)	Width (FT)	Area (SQFT)	FC	Area ID	PCI Date	PCI
SIBLEY ST	SIBLEYST	110	MORMON ST	MORMON ST NATOMA ST ALY	183	35	6412	R	2	5/27/2014	59
SIBLEY ST	SIBLEYST	120	FIGUEROA ST MORMON ST ALY	MORMON ST	184	35	6423	R	2	5/27/2014	80
SIERRA WOODS CIR	SIERRAWOOD	010	PERRAUD DR	PERRAUD DR	1841	32	58927	R	2	5/27/2014	85
SILBERHORN DR	SILBERHORN	010	SCHOLAR WAY	WALLINGFORD LN	213	40	8526	C	4	5/26/2014	20
SILBERHORN DR	SILBERHORN	020	WALLINGFORD LN	WENHAM WAY	995	40	39803	C	4	5/26/2014	34
SILBERHORN DR	SILBERHORN	030	WENHAM WAY	FAYETTE WAY	1150	40	45993	C	4	5/26/2014	49
SILBERHORN DR	SILBERHORN	040	FAYETTE WAY	PREWETT DR	1558	40	62346	C	4	5/26/2014	52
SILBERHORN DR	SILBERHORN	050	PREWETT DR	GREENBUSH AVE	1441	40	57624	C	4	5/26/2014	87
SILBERHORN DR	SILBERHORN	060	GREENBUSH AVE	TROWBRIDGE LN	585	40	23365	C	4	5/26/2014	73
SILBERHORN DR	SILBERHORN	070	TROWBRIDGE LN	MORNINGSIDE DR	1806	30	54186	C	5	5/27/2014	100
SILBERHORN DR	SILBERHORN	080	MORNINGSIDE DR	GOLF LINKS DR	221	43	9493	C	0	5/21/2014	82
SILVA CT	SILVACT	010	WATER VIEW WAY	EOP	469	30	19048	R	1	4/30/2014	53
SILVER PLUME DR	SILVERPLUM	010	TWIN BUTTES DR	PAINTED ROCK PL	552	32	18547	R	1	4/30/2014	86
SILVER SPUR CT	SILVERSPUR	010	CIMMARON CIR	EOP	571	25	14279	R	4	5/26/2014	30
SIMMONS WAY	SIMMONSWAY	010	BALDWIN DAM RD	EOP	1005	36	38324	R	1	4/30/2014	87
SINGER LN	SINGERLN	010	BRIGGS RANCH DR	WOODARD LN	1178	30	35370	R	4	5/26/2014	81
SINGER LN	SINGERLN	020	WOODARD LN	SINGER LN	1412	30	42353	R	4	5/26/2014	74
SKIDMORE CT	SKIDMORECT	010	BRIGGS RANCH DR	EOP	227	30	6814	R	4	5/26/2014	83
SLATER WAY	SLATERWAY	010	PUFFER WAY	CROW CANYON DR	287	30	8610	R	1	4/30/2014	52
SLAYBACK CT	SLAYBACKCT	010	EOP	HILDEBRAND CIR	337	30	10119	R	5	5/27/2014	96
SLOCUM DR	SLOCUMDR	010	PARKER DR	PARKER DR	1014	30	30408	R	3	5/7/2014	88
SLUICE WAY	SLUICEWAY	010	BLOSSOM ROCK LN	BARNHILL DR	815	30	24450	R		5/5/2014	95
SMITH WAY	SMITHWAY	010	BOWEN DR	BOWEN DR	1480	30	44396	R	5	5/27/2014	84
SNOW BAR CT	SNOWBARCT	010	MCFARLAND DR	EOP	428	30	12839	R	4	5/26/2014	68
SNOWY RANGE CT	SNOWYRANGE	010	AVALANCHE PEAK WAY	EOP	546	32	21400	R	1	4/30/2014	88
SOLIDAY CT	SOLIDAYCT	010	BIG VALLEY RD	EOP	110	30	3297	R	4	5/26/2014	58
SOMBRO WAY	SOMBROWAY	010	HANCOCK DR	AMAYA DR	851	30	25533	R	4	5/26/2014	45
SOTO WAY	SOTOWAY	010	HASKINS CT	BITTER CREEK DR	259	30	7765	R	4	5/26/2014	72
SOUKUP CT	SOUKUPCT	010	WOODSMOKE WAY	EOP	154	30	7244	R	0	5/3/2014	72
SOURDOUGH CT	SOURDOUGHCT	010	PLACER MINE RD	EOP	486	30	17204	R	1	4/30/2014	92
SOUTHCREEK CIR	SOUTHCREEK	010	BALDWIN DAM RD	DOUBLETREE CT	1059	35	37077	R	1	4/30/2014	88
SOUTHCREEK CIR	SOUTHCREEK	020	DOUBLETREE CT	SOUTHCREEK CIR	334	30	10017	R	1	4/30/2014	88
SOUTHCREEK CIR	SOUTHCREEK	030	SOUTHCREEK CIR	BALDWIN DAM RD	612	30	18364	R	1	4/30/2014	86
SOUTHCREEK CIR	SOUTHCREEK	040	EOP	SOUTHCREEK CIR	103	57	6012	R	1	4/30/2014	88
SOUZA WAY	SOUZAWAY	010	SCHEIDEGGER CIR	WEINREICH CT	1253	30	37585	R	5	5/27/2014	91
SOUZA WAY	SOUZAWAY	020	WEINREICH CT	MORGANITE CT	1095	30	32827	R	5	5/27/2014	93
SPENCER ST	SPENCERST	010	CIMMARON CIR	CIMMARON CIR	1575	30	47256	R	4	5/26/2014	33
SPRIG CIR	SPRIGCIR	010	MARSH HAWK DR	MARSH HAWK DR	1610	30	48301	R	0	5/3/2014	79
SPRING WATER WAY	SPRINGWATE	010	CROW CANYON WAY	S FORK WAY	1125	30	33750	R	1	4/30/2014	53
SPRING WATER WAY	SPRINGWATE	020	EOP	SPRING WATER WAY	145	59	10505	R	1	4/30/2014	67
STAFFORD ST	STAFFORDST	010	NATOMA ST	DEAN WAY	699	35	24483	R	2	5/27/2014	69
STAFFORD ST	STAFFORDST	020	EOP	NATOMA ST	1089	41	44677	C	2	5/27/2014	75
STANTON CT	STANTONCT	010	FLOWER DR	EOP	582	30	17471	R	4	5/26/2014	42
STARKEY WAY	STARKEYWAY	010	PARSONS CT	BLOUGH WAY	584	30	17522	R	3	5/7/2014	89
STEEN CT	STEENCT	010	EOP	STINNET WAY	158	30	7364	R	0	5/3/2014	88
STEEPLECHASE DR	STEEPLECHA	010	ARBUCKLE AVE	CASSELLMAN ST	406	35	14222	R	0	5/7/2014	81
STERLING CIR	STERLINGCI	010	MCADOO DR	MCADOO DR	1930	30	57893	R	0	5/7/2014	84
STETSON CT	STETSONCT	010	EOP	STOCKMAN CIR	184	30	5530	R	0	5/21/2014	87
STEWART ST	STEWARTST	010	RUSSI RD	WILLARD DR	507	36	18252	R	3	5/7/2014	76
STEWART ST	STEWARTST	020	WILLARD DR	AGOSTINI CIR	496	36	17846	R	3	5/7/2014	85
STEWART ST	STEWARTST	030	FRATIS ST	AGOSTINI CIR	837	36	30149	R	3	5/7/2014	61
STEWART ST	STEWARTST	040	GARDNER CT	GROVER RD	182	40	7274	R	3	5/7/2014	80
STILLWOOD CT	STILLWOODC	010	EOP	PLUM CREEK CT	181	30	5438	R	0	5/21/2014	79
STINNET WAY	STINNETWAY	010	PENROD WAY	DENSMORE WAY	747	30	22407	R	0	5/7/2014	90
STOCKMAN CIR	STOCKMANCI	010	BROADSTONE PKWY	COTTONWOOD CT	217	44	9549	R	0	5/21/2014	91

Street Name	Street ID	Section ID	Begin Location	End Location	Length (FT)	Width (FT)	Area (SQFT)	FC	Area ID	PCI Date	PCI
STOCKMAN CIR	STOCKMANCI	020	COTTONWOOD CT	RODEO CT	817	30	24523	R	0	5/21/2014	78
STOCKMAN CIR	STOCKMANCI	030	RODEO CT	STETSON CT	397	30	11909	R	0	5/21/2014	80
STOCKMAN CIR	STOCKMANCI	040	STETSON CT	CARPENTER HILL RD	1025	30	30741	R	0	5/21/2014	85
STOCKMAN CIR	STOCKMANCI	050	CARPENTER HILL RD	COTTONWOOD CT	1146	30	34367	R	0	5/21/2014	83
STONE MILL DR	STONEMILLD	010	EOP	STONE MILL DR	217	30	6508	R	5	5/27/2014	76
STONE MILL DR	STONEMILLD	020	ALTERI CT	STURBRIDGE DR	1314	30	39424	R	5	5/27/2014	77
STONEHEDGE DR	STONEHEDGE	010	SEABOUGH CT	MCADOO DR	93	30	2790	R	3	5/7/2014	90
STONEHEDGE DR	STONEHEDGE	020	THOMPSON CIR	KIRBY CT	179	30	5370	R	3	5/7/2014	84
STONEY HILL DR	STONEYHILL	010	BIG VALLEY RD	BLAKESLEE WAY	1135	30	34025	R	4	5/26/2014	45
STONEY HILL DR	STONEYHILL	020	BLAKESLEE WAY	BIG VALLEY RD	1049	30	31458	R	4	5/26/2014	41
STONINGTON WAY	STONINGTON	010	CHADWICK WAY	CHADWICK WAY	1290	30	38694	R	4	5/26/2014	66
STONINGTON WAY	STONINGTON	020	N LEXINGTON DR	CHADWICK WAY	275	34	9351	R	4	5/26/2014	75
STORMS CT	STORMSCT	010	VIERRA CIR	EOP	173	30	7814	R	3	5/7/2014	79
STRABANE WAY	STRABANEWA	010	EOP	HEILER WAY	128	57	7268	R	4	5/26/2014	78
STRABANE WAY	STRABANEWA	020	HEILER WAY	LATHERTON WAY	498	30	14940	R	4	5/26/2014	91
STRONSAY CT	STRONSAYCT	010	EOP	CATTERLINE WAY	392	30	11768	R	4	5/26/2014	77
STROUP LN	STROUPLN	010	ORANGEVALE AVE	RAEANNE LN	496	35	17364	R	1	4/30/2014	33
STROUSE CT	STROUSECT	010	BRIGGS RANCH DR	EOP	369	30	11062	R	4	5/26/2014	81
STURBRIDGE DR	STURBRIDGE	010	STONE MILL DR	FAIRGATE CT	328	30	9841	R	5	5/27/2014	95
STURBRIDGE DR	STURBRIDGE	020	FAIRGATE CT	ALEXANDER DR	716	30	21471	R	5	5/27/2014	90
STURBRIDGE DR	STURBRIDGE	030	ALEXANDER DR	STONE MILL DR	144	30	4330	R	5	5/27/2014	88
STURBRIDGE DR	STURBRIDGE	040	STONE MILL DR	FIELDSTONE CT	601	32	18907	R	5	5/27/2014	88
STURBRIDGE DR	STURBRIDGE	050	FIELDSTONE CT	GOLF LINKS DR	315	45	14181	R	5	5/27/2014	81
STURGES CT	STURGESCT	010	CASCADE FALLS DR	EOP	174	32	8032	R	1	4/30/2014	76
SUMMER SHADE CT	SUMMERSHAD	010	CASCADE FALLS DR	EOP	260	32	10974	R	1	4/30/2014	73
SUNNYWOOD LN	SUNNYWOODL	010	EOP	ROBERTS RD	233	26	8616	R	1	4/30/2014	79
SUNNYWOOD LN	SUNNYWOODL	020	ROBERTS RD	EOP	137	26	3562	R	1	5/1/2014	44
SUNROCK DR	SUNROCKDR	010	HILLSWOOD DR	EOP	1005	32	34814	R	1	5/1/2014	41
SURBAUGH SQ	SURBAUGHSQ	010	S LEXINGTON DR	EOP	489	40	19541	R	4	5/26/2014	75
SUTTER ST	SUTTERST	010	FONG ST	FORREST ST	511	35	17888	R	2	5/27/2014	87
SUTTER ST	SUTTERST	020	EOP	FONG ST	491	35	17179	R	2	5/27/2014	87
SUTTER ST	SUTTERST	030	SCOTT ST	READING ST	1719	40	62823	R	2	5/27/2014	97
SUTTER ST	SUTTERST	040	BRIDGE ST	SCOTT ST	467	26	12130	R	2	5/27/2014	82
SUTTER ST	SUTTERST	050	COLOMA ST	BRIDGE ST	467	26	12130	R	2	5/27/2014	77
SUTTER ST	SUTTERST	060	EOP	COLOMA ST	434	24	10414	R	2	5/27/2014	45
SWAIN SQ	SWAINSQ	010	S LEXINGTON DR	EOP	631	40	25234	R	4	5/26/2014	69
SWIFT RIVER DR	SWIFTRIVER	010	CASCADE FALLS DR	BALDWIN DAM RD	977	32	31271	R	1	5/1/2014	74
SWINTON DR	SWINTONDR	010	BEARSDEN CT	SANDWICK WAY	1031	30	30933	R	5	5/27/2014	76
SWINTON DR	SWINTONDR	020	SANDWICK WAY	BEARSDEN CT	839	30	25190	R	5	5/30/2014	77
SWINTON DR	SWINTONDR	030	GOLF LINKS DR	SANDWICK WAY	184	46	8450	R	5	5/27/2014	78
TABLE ROCK CT	TABLEROCKC	010	AMERICAN RIVER CANYON DR	EOP	261	32	11006	R	1	4/9/2014	86
TACANA DR	TACANADR	010	SOMBRERO WAY	AMAYA DR	1141	30	34217	R	4	5/26/2014	43
TACANA DR	TACANADR	020	AMAYA DR	EOP	166	30	4992	R	4	5/26/2014	65
TALISMAN DR	TALISMANDR	010	MONTROSE LN	FLOWER DR	719	30	21568	R	4	5/26/2014	75
TALL GRASS CT	TALLGRASSC	010	EOP	CAVERSHAM WAY	105	30	3147	R	0	5/21/2014	90
TALLEYVILLE WAY	TALLEYVILL	010	THORNDIKE WAY	THORNDIKE WAY	499	30	14976	R	4	5/26/2014	76
TANNER CT	TANNERCT	010	HANSEN CIR	EOP	539	30	19845	R	0	5/3/2014	74
TAUNTON WAY	TAUNTONWAY	010	WELLFLEET CIR	WELLFLEET CIR	953	30	28586	R	4	5/26/2014	71
TAUPIN CT	TAUPINCT	010	WALDEN DR	EOP	673	30	22814	R	0	5/7/2014	89
TAYLOR ST	TAYLORST	010	RUSSI RD	HIGGINS ST	184	40	7346	R	0	5/3/2014	82
TAYLOR ST	TAYLORST	020	HIGGINS ST	WILLIAMS ST	535	30	16037	R	0	5/3/2014	90
TECEIRA WAY	TECEIRAWAY	010	RILEY ST	RUSSI CT	908	34	30878	R	3	5/7/2014	83
TECEIRA WAY	TECEIRAWAY	020	RUSSI CT	KEMP CT	784	30	23525	R	3	5/7/2014	90
TECEIRA WAY	TECEIRAWAY	030	KEMP CT	EOP	461	30	13824	R	3	5/7/2014	87
TEDFORD CT	TEDFORDCT	010	JOHN HENRY CIR	EOP	182	30	58084	R	3	5/7/2014	73

Street Name	Street ID	Section ID	Begin Location	End Location	Length (FT)	Width (FT)	Area (SQFT)	FC	Area ID	PCI Date	PCI
TEMPERANCE RIVER CT	TEMPERANCE	010	FLAT ROCK CT	EOP	1076	30	32590	R	1	5/1/2014	87
TERRACE COVE CT	TERRACECOV	010	EOP	MORNINGSIDE CT	245	30	7342	R	0	5/21/2014	84
TETWORTH WAY	TETWORTHWA	010	NORTHOLT CT	FLINDELL WAY	610	30	18298	R	3	5/7/2014	86
TETWORTH WAY	TETWORTHWA	020	KERSWELL CT	NORTHOLT CT	533	30	15977	R	3	5/7/2014	83
THOMAS CT	THOMASCT	010	WILLOW CREEK DR	EOP	350	30	10500	R	4	5/26/2014	90
THOMPSON CIR	THOMPSONCI	010	THOMPSON CIR	EOP	1011	30	34621	R	5	5/27/2014	86
THOREAU LN	THOREAULN	010	PREWETT DR	DULVERTON CIR	413	30	12393	R	4	5/26/2014	77
THORNDIKE WAY	THORNDIKEW	010	EOP	THORNDIKE WAY	120	30	3604	R	4	5/15/2014	51
THORNDIKE WAY	THORNDIKEW	020	THORNDIKE WAY	DUXBURY WAY	1130	30	33904	R	4	5/26/2014	72
THORNDIKE WAY	THORNDIKEW	030	DUXBURY WAY	CANNINGTON LN	517	30	15503	R	4	5/26/2014	84
THORNDIKE WAY	THORNDIKEW	040	CANNINGTON LN	BOXFORD SQ	926	30	27775	R	4	5/26/2014	62
THORNDIKE WAY	THORNDIKEW	050	BOXFORD SQ	LORING CT	540	30	16207	R	4	5/26/2014	84
THORNDIKE WAY	THORNDIKEW	060	LORING CT	THORNDIKE WAY	436	30	13069	R	4	5/26/2014	77
THORNE CT	THORNECT	010	WILLOW CREEK DR	EOP	145	30	4350	R	4	5/26/2014	78
THURMAN WAY	THURMANWAY	010	SCHEIDEGGER CIR	MEREDITH WAY	1199	30	35959	R	5	5/27/2014	83
THURMAN WAY	THURMANWAY	020	MEREDITH WAY	MORGANITE CT	277	30	8313	R	5	5/27/2014	91
TIBESSART CT	TIBESSARTC	010	EOP	LISTOWE DR	342	30	10267	R	4	5/26/2014	78
TIDEPPOOL CT	TIDEPPOOLCT	010	MAINSAIL CT	EOP	141	30	4224	R	4	5/26/2014	63
TIEMPO CT	TIEMPOCT	010	RANDALL DR	EOP	116	30	3489	R	4	5/26/2014	87
TIMSON CT	TIMSONCT	010	TIMSON DR	EOP	117	30	6134	R	3	5/7/2014	71
TIMSON DR	TIMSONDR	010	RILEY ST	HAZELMERE DR	239	30	7175	R	3	5/7/2014	84
TIMSON DR	TIMSONDR	020	HAZELMERE DR	TIMSON CT	470	30	14115	R	3	5/7/2014	82
TIMSON DR	TIMSONDR	030	SEERGREEN WAY	TIMSON CT	655	30	19678	R	3	5/7/2014	79
TIMSON DR	TIMSONDR	040	SEERGREEN WAY	CROSSING WAY	346	30	10376	R	3	5/7/2014	90
TINDAL WAY	TINDALWAY	010	ATFIELD WAY	KERWIN WAY	340	30	10211	R	0	5/3/2014	90
TINDAL WAY	TINDALWAY	020	RILEY ST	ATFIELD WAY	274	32	8781	R	0	5/3/2014	90
TIPPENS WAY	TIPPENSWAY	010	BUNDRICK DR	HARTLEY WAY	652	30	19553	R	0	5/3/2014	86
TOBRURRY WAY	TOBRURRYWA	010	CATTERLINE WAY	CATTERLINE WAY	1301	30	39032	R	4	5/26/2014	83
TOMLINSON DR	TOMLINSOND	010	LOST CREEK DR	HINKLE CT	748	32	23920	R	1	5/1/2014	86
TOMLINSON DR	TOMLINSOND	020	HINKLE CT	N FALLS DR	1211	30	36320	R	1	5/1/2014	84
TOMLINSON DR	TOMLINSOND	030	N FALLS DR	AMERICAN RIVER CANYON DR	1186	35	39544	R	1	5/1/2014	81
TONEY CT	TONEYCT	010	SOTO WAY	EOP	568	30	17043	R	4	5/26/2014	78
TOPHAM CT	TOPHAMCT	010	HALIDON WAY	EOP	376	30	13904	R	0	5/3/2014	86
TORK CT	TORKCT	010	EOP	KERSLAKE CIR	210	30	8924	R	0	5/3/2014	86
TOWER ROCK CT	TOWERROCKC	010	FEATHER FALLS CIR	EOP	255	30	10468	R	1	4/9/2014	81
TRAVIS ST	TRAVISST	010	KEEPER ST	DUNCAN WAY	1153	30	34583	R	3	5/7/2014	89
TRAYLEN CT	TRAYLENT	010	HEATON WAY	EOP	267	30	10634	R	3	5/7/2014	87
TRAZIEL CT	TRAZIELCT	010	EOP	LISTOWE DR	595	36	21413	R	4	5/26/2014	86
TRAZIEL WAY	TRAZIELWAY	010	LISTOWE DR	CATTERLINE WAY	433	36	15579	R	4	5/26/2014	85
TREFTON CT	TREFTONCT	010	CHAMBERSBURG WAY	EOP	232	30	6967	R	4	5/26/2014	41
TREJO WAY	TREJOWAY	010	DIGGINS DR	OXBUROUGH DR	493	30	14786	R	2	5/27/2014	80
TRIFF CT	TRIFFCT	010	VIERRA CIR	EOP	460	35	17624	R	3	5/7/2014	77
TROWBRIDGE LN	TROWBRIDGE	010	SILBERHORN DR	CHAMBERSBURG WAY	362	36	13047	R	4	5/26/2014	44
TROWBRIDGE LN	TROWBRIDGE	020	CHAMBERSBURG WAY	CHAMBERSBURG WAY	1808	36	65102	R	4	5/26/2014	63
TROWBRIDGE LN	TROWBRIDGE	030	CHAMBERSBURG WAY	TROWBRIDGE LN	76	36	2737	R	4	5/26/2014	64
TROWBRIDGE LN	TROWBRIDGE	040	TROWBRIDGE LN	SILBERHORN DR	230	36	8265	R	4	5/26/2014	60
TROWER CT	TROWERCT	010	EOP	NEWMARK WAY	236	30	9704	R	3	5/7/2014	85
TUCKER WAY	TUCKERWAY	010	HILDEBRAND CIR	EOP	163	30	4880	R	5	5/27/2014	90
TURN PIKE DR	TURNPIKEDR	010	FANTAGES WAY	NATOMA STATION DR	517	49	25351	C	3	4/17/2014	83
TURN PIKE DR	TURNPIKEDR	020	COUTS WAY	FANTAGES WAY	966	49	47342	C	3	5/7/2014	43
TURN PIKE DR	TURNPIKEDR	030	CONDUCTOR WAY	COUTS WAY	462	49	22641	C	3	5/7/2014	95
TURN PIKE DR	TURNPIKEDR	040	WHISTLE STOP WAY	CONDUCTOR WAY	934	49	45772	C	3	5/7/2014	95
TURN PIKE DR	TURNPIKEDR	050	ELKINS CIR	WHISTLESTOP WAY	828	49	40881	C	3	5/7/2014	75
TURN PIKE DR	TURNPIKEDR	060	BLUE RAVINE RD	ELKINS CIR	823	49	40331	C	3	5/7/2014	57
TWIN BUTTES DR	TWINBUTTES	010	AMERICAN RIVER CANYON DR	EOP	469	35	18823	R	1	5/1/2014	79



Street Name	Street ID	Section ID	Begin Location	End Location	Length (FT)	Width (FT)	Area (SQFT)	FC	Area ID	PCI Date	PCI
TYNDRUM LN	TYNDRMLN	010	GLENNFINNAN WAY	EOP	1301	30	39026	R	5	5/27/2014	82
TYRELL CT	TYRELLCT	010	HARCOURT WAY	EOP	329	30	12494	R	3	5/7/2014	85
VALLEY FALLS PL	VALLEYFALL	010	AMERICAN RIVER CANYON DR	EOP	443	32	16830	R	1	5/1/2014	78
VALLEY OAK CT	VALLEYOAKC	010	GAINSBOROUGH CIR	EOP	145	30	6879	R	1	5/1/2014	66
VALLEY PINES DR	VALLEYPINE	010	BALDWIN DAM RD	PINEGROVE WAY	1711	27	46197	R	1	5/1/2014	82
VALLEY PINES DR	VALLEYPINE	020	PINEGROVE WAY	LAURELWOOD DR	950	32	28486	R	1	5/1/2014	81
VALLEY PINES DR	VALLEYPINE	030	LAURELWOOD DR	BERRY CREEK DR	325	30	9756	R	1	5/1/2014	82
VAN ELGORT CT	VANELGORTC	010	GAINSBOROUGH CIR	EOP	301	30	11109	R	1	5/1/2014	73
VAN WINKLE CT	VANWINKLEC	010	INWOOD RD	EOP	453	30	16712	R	1	5/30/2014	62
VAUGHN WAY	VAUGHNWAY	010	MARSDEN WAY	ROWBERRY DR	367	30	11017	R	3	5/7/2014	92
VIENTO CT	VIENTOCT	010	RANDALL DR	EOP	137	30	4115	R	4	5/26/2014	48
VIERRA CIR	VIERRACIR	010	GLENN DR	FREESE CT	939	30	28183	R	3	5/7/2014	77
VIERRA CIR	VIERRACIR	020	FREESE CT	LAQUART CT	521	30	15639	R	3	5/7/2014	82
VIERRA CIR	VIERRACIR	030	LAQUART CT	STORMS CT	1356	40	54240	R	3	5/7/2014	81
VIERRA CIR	VIERRACIR	040	GIVEN ST	STORMS CT	558	30	16751	R	3	5/7/2014	79
VIERRA CIR	VIERRACIR	050	GIVEN ST	GLENN DR	392	30	11740	R	3	5/7/2014	83
VISTA OAK DR	VISTAOAKDR	010	OAK AVE	GAINSBOROUGH CIR	308	35	10770	C	1	5/1/2014	77
VONNIE CT	VONNIECT	010	ORANGE BLOSSOM CIR	EOP	112	54	5984	R	3	5/7/2014	71
WAGON WHEEL DR	WAGONWHEEL	010	HAYLOFT DR	GALLUP DR	528	30	15834	R	5	5/27/2014	96
WALDEN DR	WALDENDR	010	HORNSBY CT	BROADSTONE PKWY	488	30	14645	R	3	5/7/2014	92
WALDEN DR	WALDENDR	020	BLOUGH WAY	HORNSBY CT	1623	30	48698	R	3	5/7/2014	89
WALDEN DR	WALDENDR	030	CLARKVILLE RD	BLOUGH WAY	1709	30	51658	R	3	5/30/2014	86
WALES DR	WALESDR	010	DUCHOW WAY	RILEY ST	1398	35	57115	C	2	5/27/2014	71
WALES DR	WALESDR	020	GLENN DR	DUCHOW WAY	1320	35	46211	C	2	5/27/2014	78
WALES DR	WALESDR	030	MCKIERNAN DR	GLENN DR	880	35	30818	C	2	5/27/2014	83
WALES DR	WALESDR	040	MCKIERNAN DR	DEAD WAY	345	35	12075	C	2	6/4/2014	83
WALES DR	WALESDR	050	NATOMA ST	DEAN WAY	717	35	25123	C	2	5/27/2014	70
WALLINGFORD LN	WALLINGFOR	010	SILBERHORN DR	PENWOOD LN	275	30	8250	R	4	5/26/2014	32
WALLINGFORD LN	WALLINGFOR	020	PENWOOD LN	EOP	140	30	4208	R	4	5/26/2014	65
WATER VIEW WAY	WATERVIEWW	010	AMERICAN RIVER CANYON DR	COHN VALLEY WAY	1315	30	39434	R	1	5/1/2014	45
WATER VIEW WAY	WATERVIEWW	020	COHN VALLEY WAY	FALL RIVER DR	1330	30	39891	R	1	5/1/2014	50
WATERBORO SQ	WATERBOROS	010	BISCAYNE WAY	EOP	470	30	14093	R	4	5/26/2014	48
WEIDER CT	WEIDERCT	010	EOP	BUNDRICK DR	358	35	13364	R	3	5/7/2014	89
WEINREICH CT	WEINREICHC	010	SOUZA WAY	EOP	586	30	17592	R	5	5/27/2014	80
WELLFLEET CIR	WELLFLEETC	010	LEICESTER WAY	NEWBURY WAY	598	30	17946	R	4	5/26/2014	56
WELLFLEET CIR	WELLFLEETC	020	NEWBURY WAY	TAUNTON WAY	815	30	24435	R	4	5/26/2014	76
WELLFLEET CIR	WELLFLEETC	030	TAUNTON WAY	DUNSTABLE WAY	280	30	8404	R	4	5/26/2014	74
WELLFLEET CIR	WELLFLEETC	040	DUNSTABLE WAY	ENDICOTT SQ	233	30	6990	R	4	6/4/2014	85
WELLFLEET CIR	WELLFLEETC	050	ENDICOTT SQ	LYNDEBORO CT	304	30	9125	R	4	5/26/2014	81
WELLFLEET CIR	WELLFLEETC	060	LYNDEBORO CT	WILMINGTON CT	561	30	16835	R	4	5/26/2014	70
WELLFLEET CIR	WELLFLEETC	070	WILMINGTON CT	DUNSTABLE WAY	1045	30	31340	R	4	5/26/2014	76
WELLFLEET CIR	WELLFLEETC	080	DUNSTABLE WAY	TAUNTON WAY	270	30	8101	R	4	5/26/2014	74
WELLFLEET CIR	WELLFLEETC	090	TAUNTON WAY	LEICESTER WAY	253	30	7590	R	4	5/26/2014	63
WELLSLEY CT	WELLSLEYCT	010	SEATON DR	EOP	410	20	8730	R	3	5/7/2014	82
WEMBLEY CT	WEMBLEYCT	010	KERSHAW CT	EOP	625	30	21374	R	3	5/7/2014	88
WENHAM WAY	WENHAMWAY	010	SILBERHORN DR	EOP	529	30	15870	R	4	5/26/2014	35
WESLEY DR	WESLEYDR	010	SANDWICK WAY	E NATOMA ST	223	45	10033	R	5	5/27/2014	96
WESLEY DR	WESLEYDR	020	E NATOMA ST	GLENNFINNAN WAY	201	45	9058	R	5	5/27/2014	71
WESLEY DR	WESLEYDR	030	GLENNFINNAN WAY	BRIDGEND WAY	908	30	27230	R	5	5/27/2014	88
WESLEY DR	WESLEYDR	040	BRIDGEND WAY	GALSTON DR	775	30	23252	R	5	5/27/2014	78
WESLEYAN WAY	WESLEYANWA	010	KELLER CIR	N LEXINGTON DR	404	36	14559	R	4	5/26/2014	65
WESSEX WAY	WESSEXWAY	010	HEATON WAY	KILCAIRN CT	610	30	18309	R	3	5/7/2014	85
WESTBURY CIR	WESTBURYCI	010	GREENBUSH AVE	GREENBUSH AVE	1375	30	41257	R	4	5/26/2014	81
WHELAN CT	WHELANCT	010	STROUSE CT	EOP	463	30	13894	R	4	5/26/2014	80
WHISTLE STOP WAY	WHISTLESTO	010	TURN PIKE DR	BAYLINE CIR	381	36	13699	R	3	5/7/2014	67

Street Name	Street ID	Section ID	Begin Location	End Location	Length (FT)	Width (FT)	Area (SQFT)	FC	Area ID	PCI Date	PCI
WHITING WAY	WHITINGWAY	010	AUSTIN DR	GLENN DR	174	30	5226	R	2	5/27/2014	81
WHITING WAY	WHITINGWAY	020	OXBROUGH DR	AUSTIN DR	1042	30	31249	R	2	5/27/2014	78
WIDGEON CT	WIDGEONCT	010	MARSH HAWK DR	EOP	340	30	13018	R	3	4/24/2014	79
WILD WAY CT	WILDWAYCT	010	EOP	HANCOCK DR	170	30	5102	R	4	5/26/2014	69
WILLARD DR	WILLARDDR	010	IRON POINT RD	PRAIRIE CITY RD	1690	50	84500	C	3	5/7/2014	68
WILLARD DR	WILLARDDR	020	PRAIRIE CITY RD	100' S of ELLIS CIR	778	40	31146	C	3	5/7/2014	88
WILLARD DR	WILLARDDR	030	100' S of ELLIS CIR	STEWART ST	641	40	25630	C	3	5/7/2014	71
WILLIAMS ST	WILLIAMSST	010	RUSSI RD	HIGGINS ST	252	40	10093	R	3	5/7/2014	83
WILLIAMS ST	WILLIAMSST	020	HIGGINS ST	TAYLOR ST	892	30	26758	R	3	5/7/2014	84
WILLIAMS ST	WILLIAMSST	030	TAYLOR ST	EOP	332	30	12396	R	3	5/7/2014	82
WILLOW BEND RD	WILLOWBEND	010	PARKWAY DR	COBBLE FIELDS CT	991	30	29737	R	4	5/26/2014	83
WILLOW BEND RD	WILLOWBEND	020	COBBLE FIELDS CT	SCHEIDEGGER CIR	637	30	19089	R	4	5/26/2014	80
WILLOW BRIDGE DR	WILLOWBRID	010	BLOSSOM ROCK LN	WILLOW BRIDGE DR	1024	30	30720	R		5/5/2014	95
WILLOW BRIDGE DR	WILLOWBRID	020	IRON POINT RD	WILLOW BRIDGE DR	103	48	4944	R		5/5/2014	95
WILLOW BRIDGE DR	WILLOWBRID	030	WILLOW BRIDGE DR	EOP	593	30	19229	R		5/5/2014	95
WILLOW CREEK DR	WILLOWCREE	010	RANDALL DR	PRADERA CT	406	30	12178	C	4	5/26/2014	63
WILLOW CREEK DR	WILLOWCREE	020	PRADERA CT	REBECCA WAY	564	30	16932	C	4	5/26/2014	77
WILLOW CREEK DR	WILLOWCREE	030	REBECCA WAY	SHELLEY CT	921	30	27620	C	4	5/26/2014	72
WILLOW CREEK DR	WILLOWCREE	040	SHELLEY CT	FLOWER DR	303	30	9087	C	4	5/26/2014	52
WILLOW CREEK DR	WILLOWCREE	050	FLOWER DR	BUNKER CT	830	30	24903	C	4	5/26/2014	81
WILLOW CREEK DR	WILLOWCREE	060	BUNKER CT	THOMAS CT	516	30	15470	C	4	5/26/2014	82
WILLOW CREEK DR	WILLOWCREE	070	THOMAS CT	FLOWER DR	1624	40	54703	C	4	5/26/2014	37
WILLOW CREEK DR	WILLOWCREE	080	FLOWER DR	RAWLINGS CT	1329	40	53192	C	4	5/26/2014	77
WILLOW CREEK DR	WILLOWCREE	090	RAWLINGS CT	MESQUITE CT	159	40	6378	C	4	5/26/2014	79
WILLOW CREEK DR	WILLOWCREE	100	MESQUITE CT	OAK AVENUE PKWY	463	40	18538	C	4	5/26/2014	80
WILLOW CREEK DR	WILLOWCREE	110	OAK AVENUE PKWY	LEPAGE CT	260	40	10391	C	4	5/26/2014	83
WILLOW CREEK DR	WILLOWCREE	120	LEPAGE CT	YAGER DR	150	40	6006	C	4	5/26/2014	83
WILLOW CREEK DR	WILLOWCREE	130	YAGER DR	ONEILL CT	366	40	14637	C	4	5/26/2014	83
WILLOW CREEK DR	WILLOWCREE	140	ONEILL CT	LIVERMORE WAY	783	40	31329	C	4	5/26/2014	83
WILLOW CREEK DR	WILLOWCREE	150	LIVERMORE WAY	POWDERLY CT	432	40	17271	C	4	5/26/2014	83
WILLOW CREEK DR	WILLOWCREE	160	POWDERLY CT	BRIGGS RANCH DR	267	30	8020	C	4	5/26/2014	57
WILLOWMERE DR	WILLOWMERE	010	MONTROSE DR	BRIARCLIFF DR	1096	30	32887	R	4	5/26/2014	73
WILLSBORO CT	WILLSBOROC	010	PENWOOD LN	EOP	163	30	4903	R	4	5/26/2014	55
WILMINGTON CT	WILMINGTON	010	WELLFLEET CIR	EOP	140	30	4201	R	4	5/26/2014	67
WILSON CT	WILSONCT	010	FLOWER DR	EOP	277	30	8299	R	4	5/26/2014	72
WINCHESTER CT	WINCHESTER	010	PIONEER DR	EOP	539	30	16180	R	4	5/26/2014	31
WINTERSTEIN DR	WINTERSTEI	010	DYRELL WAY	BRONG RD	1163	30	34892	R	4	5/26/2014	43
WINTERSTEIN DR	WINTERSTEI	020	BRONG RD	BITTER CREEK DR	868	30	26057	R	4	5/26/2014	37
WITBURN WAY	WITBURNWAY	010	FRESWICK DR	BERRIEDALE CT	271	30	8120	R	0	5/21/2014	86
WITHERS CT	WITHERSCT	010	EOP	ROWBERRY DR	380	30	14024	R	0	5/3/2014	81
WITMER DR	WITMERDR	010	JOERGANSON RD	BIG VALLEY RD	2215	26	57595	R	4	5/26/2014	62
WOLCOT CT	WOLCOTCT	010	CHAMBERSBURG WAY	EOP	170	30	5096	R	4	5/26/2014	47
WOLF POINT CT	WOLFPOINTC	010	CANYON FALLS DR	EOP	178	32	8350	R	1	5/1/2014	65
WOODARD LN	WOODARDLN	010	BRIGGS RANCH DR	SINGER LN	636	30	19087	R	4	5/26/2014	84
WOODHEAD ST	WOODHEADST	010	HILDEBRAND CIR	EMPIRE RANCH RD	597	30	17903	R	5	5/27/2014	94
WOODMERE RD	WOODMERERD	010	BLUE RAVINE RD	PARKSHORE DR	868	40	34720	C	3	5/7/2014	73
WOODMERE RD	WOODMERERD	020	PARKSHORE DR	FOLSOM BLVD	898	40	35920	C	3	5/7/2014	80
WOODS CT	WOODSCT	010	ARROWSMITH DR	EOP	96	30	2872	R	4	5/26/2014	79
WOODSMOKE WAY	WOODSMOKEW	010	BLACK GOLD LN	CRUICKSHANK DR	643	40	25724	C	3	5/7/2014	82
WOODSMOKE WAY	WOODSMOKEW	020	SOUKUP CT	BLACK GOLD LN	621	40	24822	C	3	5/7/2014	85
WOODSMOKE WAY	WOODSMOKEW	030	E BIDWELL ST	SOUKUP CT	769	40	30726	C	3	5/7/2014	73
WOODVIEW CT	WOODVIEWCT	010	WOODVIEW DR	EOP	430	36	17535	R	1	5/1/2014	75
WOODVIEW DR	WOODVIEWDR	010	GAINSBOROUGH CIR	SIMMONS WAY	746	35	26399	R	1	5/1/2014	81
WOOL ST	WOOLST	010	NATOMA ST PERSIFER ST ALY	BIDWELL ST	549	32	17586	R	2	5/27/2014	75
WOOL ST	WOOLST	020	NATOMA ST	NATOMA ST PERSIFER ST ALY	183	32	5862	R	2	5/15/2014	76

**Section Description Inventory Report**  
Sorted by Street Name

Street Name	Street ID	Section ID	Begin Location	End Location	Length (FT)	Width (FT)	Area (SQFT)	FC	Area ID	PCI Date	PCI
WOOL ST	WOOLST	030	MORMON ST NATOMA ST ALY	NATOMA ST	183	40	7328	R	2	5/27/2014	77
WOOL ST	WOOLST	040	MORMON ST	MORMON ST NATOMA ST ALY	183	40	7324	R	2	5/27/2014	80
WOOL ST	WOOLST	050	FIGUEROA ST MORMON ST ALY	MORMON ST	183	40	7332	R	2	5/27/2014	79
WOOL ST	WOOLST	060	FIGUEROA ST	FIGUEROA ST MORMON ST ALY	184	40	7340	R	2	5/27/2014	56
WOOL ST	WOOLST	070	SUTTER ST	FIGUEROA ST	366	40	14656	R	2	5/27/2014	93
WRENTHAM ST	WRENTHAMST	010	N LEXINGTON DR	EOP	317	30	9505	R	4	5/26/2014	61
YAGER DR	YAGERDR	010	WILLOW CREEK DR	BITTER CREEK DR	292	30	8749	R	4	5/26/2014	25
YANKTON ST	YANKTONST	010	ORANGE BLOSSOM CIR	ORANGE BLOSSOM CIR	1389	30	41653	R	3	5/7/2014	83
YOST CT	YOSTCT	010	BRIGGS RANCH DR	EOP	117	30	3523	R	4	5/26/2014	85
YOUNG WO CIR	YOUNGWOCIR	010	FORREST ST	YOUNG WO CIR YOUNG WO CIR ALY	406	35	14197	R	2	5/27/2014	85
YOUNG WO CIR	YOUNGWOCIR	020	YOUNG WO CIR YOUNG WO CIR ALY	AMERICAN RIVER BIKE TRL	386	35	13527	R	2	5/27/2014	91
YOUNG WO CIR	YOUNGWOCIR	030	AMERICAN RIVER BIKE TRL	YOUNG WO CIR YOUNG WO CIR ALY	112	35	3935	R	2	5/27/2014	91
YOUNG WO CIR	YOUNGWOCIR	040	YOUNG WO CIR YOUNG WO CIR ALY	FORREST ST	405	35	14188	R	2	5/27/2014	91
YOUNG WO CIR	YOUNGWOCIR	050	YOUNG WO CIR YOUNG WO CIR ALY	YOUNG WO CIR YOUNG WO CIR ALY	618	35	21615	R	2	5/27/2014	89
ZANETTA CT	ZANETTACT	010	DARRINGTON DR	EOP	311	30	9328	R	4	5/26/2014	71
ZERLANG CT	ZERLANGCT	010	SOUZA WAY	EOP	295	30	8852	R	5	5/27/2014	90
ZITTEL DR	ZITTELD	010	DRY CREEK RD	LONE SPUR DR	413	30	12378	R	5	5/27/2014	96

**Section Description Inventory Report:  
Sorted by Descending PCI**

Street Name	Street ID	Section ID	Begin Location	End Location	Length (FT)	Width (FT)	Area (SQFT)	FC	Area ID	PCI Date	PCI
BIDWELL ST	BIDWELLST	020	OAKDALE ST	BIDWELL ST	43	30	1292	C	2	5/26/2014	100
BLUE RAVINE RD	BLUERAVINE	140	E BIDWELL ST	FOLSOM SQ	772	70	54056	A	4	5/22/2014	100
CHAPARRAL DR	CHAPARRALD	010	CHAPARRAL CT	APPALOOSA CT	298	30	8947	R	5	5/27/2014	100
CREEKSIDE DR	CREEKSIDED	030	E BIDWELL ST	N LEXINGTON DR	4499	32	143960	C	4	5/15/2014	100
E NATOMA ST	ENATOMAST	010	FARGO WAY	PRISON RD	623	60	37387	A	4	5/22/2014	100
E NATOMA ST	ENATOMAST	060	HANCOCK DR	BRIGGS RANCH DR	1017	56	56957	A	4	5/22/2014	100
E NATOMA ST	ENATOMAST	090	GIONATA WAY	ELVIES LN	1177	50	58860	A	4	5/22/2014	100
E NATOMA ST	ENATOMAST	100	ELVIES LN	BRIGGS RANCH DR	814	59	48021	A	4	5/22/2014	100
E NATOMA ST	ENATOMAST	105	BRIGGS RANCH DR	CUMMINGS WAY	1436	102	146437	A	4	5/22/2014	100
FALCON DR	FALCONDR	010	FALCON CT	FENCELINE DR	549	30	16473	R	5	5/27/2014	100
FIGUEROA ST	FIGUEROAST	050	BRIDGE ST	SCOTT ST	467	30	13999	R	2	5/26/2014	100
FIGUEROA ST	FIGUEROAST	060	COLOMA ST	BRIDGE ST	466	30	13994	R	2	5/26/2014	100
FORREST ST	FORRESTST	030	PERSIFER ST	OAKDALE ST	268	20	5364	R	2	5/26/2014	100
GALLUP DR	GALLUPDR	010	DRY CREEK RD	LONE SPUR DR	602	30	18034	R	5	5/27/2014	100
MORMON ST	MORMONST	070	BRIDGE ST	SCOTT ST	467	38	17729	R	2	5/26/2014	100
OAKDALE ST	OAKDALEST	020	OAKDALE ST	FORREST ST	107	30	3209	R	2	5/27/2014	100
OSPREY DR	OSPREYDR	010	OSPREY CT	FENCELINE DR	476	30	14272	R	5	5/27/2014	100
PALOMINO RD	PALOMINORD	010	EMPIRE RANCH RD	PORTER CT	215	30	6448	R	5	5/27/2014	100
PAWTUCKET CT	PAWTUCKETC	010	DULVERTON CIR	EOP	355	30	10653	R	4	5/26/2014	100
READING ST	READINGST	080	SUTTER ST FIGUEROA ST ALY	FIGUEROA ST	183	35	6412	R	2	5/27/2014	100
READING ST	READINGST	090	SUTTER ST	SUTTER ST FIGUEROA ST ALY	181	35	6351	R	2	5/27/2014	100
READING ST	READINGST	100	EOP	SUTTER ST	378	30	11338	R	2	5/27/2014	100
SCOTT ST	SCOTTST	050	RILEY ST	SUTTER ST FIGUEROA ST ALY	564	35	20658	R	2	5/27/2014	100
SILBERHORN DR	SILBERHORN	070	TROWBRIDGE LN	MORNINGSIDE DR	1806	30	54186	C	5	5/27/2014	100
DECATUR ST	DECATURST	010	SUTTER ST	FIGEROA ST	366	35	12824	R	2	5/26/2014	98
FENCELINE DR	FENCELINED	010	CARPENTER HILL RD	LONGHORN RD	1033	30	30981	R	5	5/27/2014	98
LONE SPUR DR	LONESPURDR	010	HAYLOFT DR	ZITTEL DR	1072	30	32205	R	5	5/27/2014	98
LONE SPUR DR	LONESPURDR	020	ZITTEL DR	CHAPARRAL DR	1412	30	42355	R	5	5/27/2014	98
LONGHORN RD	LONGHORNRD	010	OWL MEADOW ST	BROADSTONE PKWY	1088	44	35533	R	5	5/27/2014	98
SUTTER ST	SUTTERST	030	SCOTT ST	READING ST	1719	40	62823	R	2	5/27/2014	97
BAURER CIR	BAURERCIR	020	HOPPER LN	PLUMMER LN	388	30	11639	R	4	5/21/2014	96
BAURER CIR	BAURERCIR	030	PLUMMER LN	GONCE WAY	985	30	29540	R	4	5/21/2014	96
CARPENTER HILL RD	CARPENTERH	010	HORSESHOE GLEN CIR	IRON POINT RD	222	30	6667	R	5	5/27/2014	96
CARPENTER HILL RD	CARPENTERH	060	FENCELINE DR	BROADSTONE PKWY	207	45	9295	R	5	5/27/2014	96
CATTERLINE WAY	CATTERLINE	020	ESKER CT	SPRENITZ ST	237	30	7119	R	5	5/27/2014	96
CATTLE DR	CATTLEDR	010	DRY CREEK RD	LONE SPUR DR	509	30	15258	R	5	5/27/2014	96
DRY CREEK RD	DRYCREEKRD	010	IRON POINT RD	OWL MEADOW ST	1030	30	30911	R	5	5/27/2014	96
DULVERTON CIR	DULVERTONC	010	NEWINGTON WAY	LEDGEMONT CT	434	30	13008	R	4	5/22/2014	96
DULVERTON CIR	DULVERTONC	040	WESTBURY CIR	NEWINGTON WAY	1239	30	37148	R	4	5/22/2014	96
FENCELINE CT	FENCELINEC	010	OSPREY DR	EOP	199	30	5964	R	5	5/27/2014	96
FENCELINE DR	FENCELINED	020	LONGHORN RD	OSPREY DR	1168	30	35040	R	5	5/27/2014	96
GILDED ROCK CIR	GILDEDROCK	020	FOLEY LN	LEMPI DR	930	30	27886	R	2	5/26/2014	96
GOLF LINKS DR	GOLFLINKSD	050	SILBERHORN DR	STURBRIDGE DR	1391	42	58426	C	5	5/27/2014	96
GOLF LINKS DR	GOLFLINKSD	060	BONHILL DR	SILBERHORN DR	1218	42	51139	C	5	5/27/2014	96
HIDDEN FALLS DR	HIDDENFALL	020	BRANDING IRON DR	OWL MEADOW ST	673	30	20200	R	5	5/27/2014	96
HILDEBRAND CIR	HILDEBRAND	010	SLAYBACK CT	HANDY WAY	681	30	20441	R	5	5/27/2014	96
HILDEBRAND CIR	HILDEBRAND	020	HANDY WAY	RITCHIE ST	814	30	24409	R	5	5/27/2014	96
HILDEBRAND CIR	HILDEBRAND	030	RITCHIE ST	WOODHEAD ST	1185	30	35556	R	5	5/27/2014	96
HILDEBRAND CIR	HILDEBRAND	040	WOODHEAD ST	KAVINE WAY	569	30	17088	R	5	5/27/2014	96
HILDEBRAND CIR	HILDEBRAND	070	TUCKER WAY	RITCHIE ST	1020	30	30589	R	5	5/27/2014	96
HILDEBRAND CIR	HILDEBRAND	080	RITCHIE ST	HANDY WAY	796	30	23867	R	5	5/27/2014	96
HILDEBRAND CIR	HILDEBRAND	090	HANDY WAY	SLAYBACK CT	516	30	15470	R	5	5/27/2014	96
HORSESHOE GLEN CIR	HORSESHOEG	010	POPPY HOLLOW CT	CARPENTER HILL RD	183	30	5476	R	5	5/27/2014	96
HORSESHOE GLEN CIR	HORSESHOEG	020	MISTY MEADOW DR	POPPY HOLLOW CT	658	30	19745	R	5	5/27/2014	96
HORSESHOE GLEN CIR	HORSESHOEG	040	CARPENTER HILL RD	MISTY MEADOW DR	219	30	6563	R	5	5/27/2014	96

Street Name	Street ID	Section ID	Begin Location	End Location	Length (FT)	Width (FT)	Area (SQFT)	FC	Area ID	PCI Date	PCI
HULETT RD	HULETTRD	010	HILDEBRAND CIR	HILDEBRAND CIR	423	30	12690	R	5	5/27/2014	96
KAVINE WAY	KAVINEWAY	010	HILDEBRAND CIR	HILDEBRAND CIR	456	30	13687	R	5	5/27/2014	96
LEDGEMONT CT	LEDGEMONTC	010	DULVERTON CIR	EOP	310	30	9301	R	4	5/26/2014	96
MISTY MEADOW DR	MISTYMEADO	010	HORSESHOE GLEN CIR	HORSESHOE GLEN CIR	1092	30	32745	R	5	5/27/2014	96
OAK AVENUE PKWY	OAKAVENUEP	140	E BIDWELL ST	S LEXINGTON DR	1059	104	110086	A	4	5/26/2014	96
OSPREY CT	OSPREYCT	010	LONGHORN RD	E LEXINGTON DR	576	30	17293	R	5	5/27/2014	96
OWL MEADOW ST	OWLMEADOWS	010	CARPENTER HILL RD	BARN OWL CT	499	30	14984	R	5	5/27/2014	96
OWL MEADOW ST	OWLMEADOWS	030	LONE SPUR DR	HIDDEN FALLS DR	1446	30	43361	R	5	5/27/2014	96
POPPY HOLLOW CT	POPPYHOLLO	010	HORSESHOE GLEN CIR	EOP	87	30	2614	R	5	5/27/2014	96
PORTER RD	PORTERRD	010	OWL MEADOW ST	PALOMINO CT	1286	30	38596	R	5	5/27/2014	96
RITCHIE ST	RITCHEST	010	EMPIRE RANCH RD	HILDEBRAND CIR	261	30	7817	R	5	5/27/2014	96
RITCHIE ST	RITCHEST	020	HILDEBRAND CIR	HILDEBRAND CIR	269	30	8082	R	5	5/27/2014	96
S LEXINGTON DR	SLEXINGTON	020	OAK AVENUE PKWY	DUXBURY WAY	871	40	34841	C	4	5/26/2014	96
SCOTT ST	SCOTTST	040	SUTTER ST FIGUEROA ST ALY	FIGUEROA ST	183	40	7328	R	2	5/27/2014	96
SLAYBACK CT	SLAYBACKCT	010	EOP	HILDEBRAND CIR	337	30	10119	R	5	5/27/2014	96
WAGON WHEEL DR	WAGONWHEEL	010	HAYLOFT DR	GALLUP DR	528	30	15834	R	5	5/27/2014	96
WESLEY DR	WESLEYDR	010	SANDWICK WAY	E NATOMA ST	223	45	10033	R	5	5/27/2014	96
ZITTEL DR	ZITTELD	010	DRY CREEK RD	LONE SPUR DR	413	30	12378	R	5	5/27/2014	96
BALDWIN DAM RD	BALDWIN DAM	020	OAK AVENUE PKWY	VALLEY PINES DR	619	32	19808	C	1	4/28/2014	95
BARNHILL DR	BARNHILLDR	010	BLOSSOM ROCK LN	IRON POINT DR	1631	30	48930	R		5/5/2014	95
BARNHILL DR	BARNHILLDR	020	SLUICE WAY	BLOSSOM ROCK LN	855	30	25650	R		5/5/2014	95
BAYLINE CIR	BAYLINECIR	030	WHISTLE STOP WAY	PERKINS STATION WAY	647	31	20274	R	3	5/19/2014	95
BIDWELL ST	BIDWELLST	010	BIDWELL ST	FOLSOM BLVD	51	30	1540	C	2	5/26/2014	95
BIDWELL ST	BIDWELLST	050	SIBLEY ST	ORANGE GROVE WAY SIBLEY ST ALY	216	30	6490	C	2	5/26/2014	95
BLOSSOM ROCK LN	BLOSSOMRLN	010	WILLOW BRIDGE DR	WILLOW BRIDGE DR	813	30	24390	R		5/5/2014	95
BLOSSOM ROCK LN	BLOSSOMRLN	020	WILLOW BRIDGE DR	BARNHILL DR	353	30	10590	R		5/5/2014	95
BLOSSOM ROCK LN	BLOSSOMRLN	030	BARNHILL DR	EOP	728	30	21840	R		5/5/2014	95
BLUE LAKE DR	BLUELAKE DR	020	VALLEY PINES DR	HUDSON WAY	1576	36	47279	R	1	4/28/2014	95
BLUE RAVINE RD	BLUERAVINE	040	FOLSOM BD	PLAZA DR	662	92	60865	A	3	5/4/2014	95
BLUE RAVINE RD	BLUERAVINE	050	PLAZA DR	NATOMA STATION DR	349	105	36611	A	3	5/4/2014	95
BLUE RAVINE RD	BLUERAVINE	060	NATOMA STATION DR	PLAZA DR	1450	100	145001	A	3	5/4/2014	95
BLUE RAVINE RD	BLUERAVINE	070	PLAZA DR	TURN PIKE DR	688	87	59847	A	3	5/4/2014	95
BLUE RAVINE RD	BLUERAVINE	080	TURN PIKE DR	PRAIRIE CITY RD	659	84	55327	A	3	5/4/2014	95
BLUE RAVINE RD	BLUERAVINE	150	FOLSOM SQ	SCHOOL ST	482	70	33740	A	4	6/4/2014	95
BRADLEY CT	BRADLEYCT	010	BARNHILL DR	EOP	259	30	9284	R		5/5/2014	95
BULLION LN	BULLIONLN	010	BARNHILL DR	EOP	460	30	13800	R		5/5/2014	95
CARPENTER HILL RD	CARPENTERH	040	BRANDING IRON DR	OWL MEADOW ST	314	36	11304	R	5	5/27/2014	95
CHENERY CT	CHENERYCT	010	FINCHLEY LN	EOP	130	30	3898	R	4	5/22/2014	95
COMSTOCK DR	COMSTOCKDR	010	BIDWELL ST	EOP	761	21	15974	R	2	5/26/2014	95
FOLSOM BLVD	FOLSOMBLVD	070	PARKSHORE DR	GLENN DR	1808	77	139223	A	3	5/7/2014	95
FOLSOM BLVD	FOLSOMBLVD	080	WOODMERE RD	PARKSHORE DR	802	75	60163	A	3	5/7/2014	95
FOLSOM BLVD	FOLSOMBLVD	090	BLUE RAVINE RD	WOODMERE RD	879	75	65940	A	3	5/7/2014	95
FOLSOM BLVD	FOLSOMBLVD	100	NATOMA STATION DR	BLUE RAVINE RD	3965	65	257721	A	3	5/7/2014	95
FOLSOM BLVD	FOLSOMBLVD	110	IRON POINT RD	NATOMA STATION DR	900	97	87290	A	3	5/7/2014	95
FOLSOM BLVD	FOLSOMBLVD	120	IRON POINT RD	FOLSOM BLVD US 50 WB ON RAMP	1416	85	120360	A	3	5/19/2014	95
GLENNFINNAN WAY	GLENNFINNA	010	TYNDRUM LN	WESLEY DR	291	30	8726	R	5	5/27/2014	95
HAYLOFT DR	HAYLOFTDR	010	DRY CREEK RD	LONE SPUR DR	902	30	27088	R	5	5/27/2014	95
HILDEBRAND CIR	HILDEBRAND	050	KAVINE WAY	KAVINE WAY	1484	30	44532	R	5	5/27/2014	95
HILDEBRAND CIR	HILDEBRAND	060	KAVINE WAY	TUCKER WAY	738	30	22153	R	5	5/27/2014	95
HOPPER LN	HOPPERLN	010	GONCE WAY	BAURER CIR	688	30	20625	R	4	5/26/2014	95
HORSESHOE GLEN CIR	HORSESHOEG	030	MISTY MEADOW DR	MISTY MEADOW DR	2044	30	61329	R	5	5/27/2014	95
HUDSON WAY	HUDSONWAY	010	PINEGROVE WAY	BLUE LAKE DR	352	30	10564	R	1	4/29/2014	95
INWOOD RD	INWOODRD	040	172' W of HOLLYANN CT	HOLLYANN CT	200	39	7800	C	1	4/29/2014	95
LARIAT LN	LARIATLN	010	WAGON WHEEL DR	LONE SPUR DR	466	30	13974	R	5	5/27/2014	95
LUNA CIR	LUNACIR	010	CRUICKSHANK DR	EUER CT	832	30	24959	R	0	5/3/2014	95

Street Name	Street ID	Section ID	Begin Location	End Location	Length (FT)	Width (FT)	Area (SQFT)	FC	Area ID	PCI Date	PCI
LUNA CIR	LUNACIR	030	BENETO CT	CRUICKSHANK DR	545	30	16352	R	0	5/3/2014	95
MORMON ST	MORMONST	060	SCOTT ST	RILEY ST	467	33	15396	R	2	5/26/2014	95
NATOMA ST	NATOMAST	050	STAFFORD ST	COLOMA ST	1419	45	63850	A	2	5/27/2014	95
OAK AVENUE PKWY	OAKAVENUEP	030	AMERICAN RIVER CANYON DR	KATARINA LN	489	76	37193	A	1	4/29/2014	95
OAK AVENUE PKWY	OAKAVENUEP	060	BLUE LAKE DR	FOLSOM AUBURN RD	2446	39	95413	A	1	4/29/2014	95
OAK AVENUE PKWY	OAKAVENUEP	150	S LEXINGTON DR	N LEXINGTON DR	2249	80	179939	A	4	5/26/2014	95
OAKPLACE E	OAKPLACEE	010	PINEGROVE WAY	EOP	740	30	24729	R	1	4/30/2014	95
OWL MEADOW ST	OWLMEADOWS	020	BARN OWL CT	HIDDEN FALLS DR	916	30	27480	R	5	5/27/2014	95
PINE VIEW DR	PINEVIEWDR	020	PINEGROVE WAY	VALLEY PINES DR	1823	37	67451	R	1	4/30/2014	95
PINEGROVE WAY	PINEGROVEW	010	PINE VIEW DR	CHELSEA CT	844	30	25332	R	1	4/30/2014	95
PREWETT DR	PREWETTDR	010	THOREAU LN	SILBERHORN DR	352	40	14081	C	4	5/26/2014	95
SANBORN CT	SANBORNCT	010	BRIGGS RANCH DR	EOP	429	30	12868	R	4	5/26/2014	95
SCHEIDEGGER CIR	SCHEIDEGGE	030	PARKWAY DR	WILLOW BEND RD	398	30	11934	R	5	5/27/2014	95
SHADY CREEK RD	SHADYCREEK	010	PORTER RD	LONE SPUR DR	764	30	22917	R	5	5/27/2014	95
SLUICE WAY	SLUICEWAY	010	BLOSSOM ROCK LN	BARNHILL DR	815	30	24450	R		5/5/2014	95
STURBRIDGE DR	STURBRIDGE	010	STONE MILL DR	FAIRGATE CT	328	30	9841	R	5	5/27/2014	95
TURN PIKE DR	TURNPIKEDR	030	CONDUCTOR WAY	COUTS WAY	462	49	22641	C	3	5/7/2014	95
TURN PIKE DR	TURNPIKEDR	040	WHISTLE STOP WAY	CONDUCTOR WAY	934	49	45772	C	3	5/7/2014	95
WILLOW BRIDGE DR	WILLOWBRID	010	BLOSSOM ROCK LN	WILLOW BRIDGE DR	1024	30	30720	R		5/5/2014	95
WILLOW BRIDGE DR	WILLOWBRID	020	IRON POINT RD	WILLOW BRIDGE DR	103	48	4944	R		5/5/2014	95
WILLOW BRIDGE DR	WILLOWBRID	030	WILLOW BRIDGE DR	EOP	593	30	19229	R		5/5/2014	95
APPLECROSS CT	APPLECROSS	010	WITBURN WAY	EOP	235	30	7064	R	5	5/27/2014	94
BAURER CIR	BAURERCIR	040	GONCE WAY	KILSBY WAY	566	30	16980	R	4	5/21/2014	94
BIDWELL ST	BIDWELLST	060	KELLY WAY	SIBLEY ST	343	40	13734	C	2	5/26/2014	94
BIDWELL ST	BIDWELLST	070	READING ST	KELLY WAY	123	40	4928	C	2	5/26/2014	94
CHALCEDONY CT	CHALCEDONY	010	CHALCEDONY WAY	EOP	524	30	15720	R	5	5/27/2014	94
E NATOMA ST	ENATOMAST	050	RANDALL DR	HANCOCK DR	1274	56	71328	A	4	5/22/2014	94
HADDINGTON DR	HADDINGTON	020	FRESWICK DR	BUCKHAVEN WAY	1117	30	33494	C	5	5/27/2014	94
MORGANITE CT	MORGANITEC	010	THURMAN WAY	SOUZA WAY	299	30	8965	R	5	5/27/2014	94
MORGANITE CT	MORGANITEC	020	SOUZA WAY	EOP	279	30	8375	R	5	5/27/2014	94
PARKWAY DR N	PARKWAYDRN	110	THURMAN WAY	BONANZA LN	625	30	18756	C	5	5/27/2014	94
PORTER CT	PORTERCT	020	PALOMINO CT	ACORN RIDGE CT	715	30	21457	R	5	5/27/2014	94
SANTANA WAY	SANTANAWAY	010	RANDALL DR	ROCKY COVE CT	668	30	20054	R	4	5/26/2014	94
SCHEIDEGGER CIR	SCHEIDEGGE	080	PARKWAY DR	SOUZA WAY	315	30	9437	R	5	5/27/2014	94
WOODHEAD ST	WOODHEADST	010	HILDEBRAND CIR	EMPIRE RANCH RD	597	30	17903	R	5	5/27/2014	94
AULDEARN CT	AULDEARNCT	010	SWINTON DR	EOP	194	30	5832	R	0	5/21/2014	93
BALDWIN DAM RD	BALDWIN DAM	030	VALLEY PINES DR	SWIFT RIVER DR	866	22	19052	C	1	4/28/2014	93
BIDWELL ST	BIDWELLST	040	ORANGE GROVE WAY SIBLEY ST ALY	ORANGE GROVE WAY	140	30	4209	C	2	5/26/2014	93
CHELSEA CT	CHELSEACT	010	PINEGROVE WAY	EOP	266	30	10604	R	1	4/11/2014	93
ESKER CT	ESKERCT	010	CATTERLINE WAY	EOP	338	30	10151	R	5	5/27/2014	93
GOLF LINKS DR	GOLFLINKSD	010	WOODGLEN DR	BROADSTONE PKWY	1552	38	58971	C	5	5/27/2014	93
GOLF LINKS DR	GOLFLINKSD	030	MORNINGSIDE DR	ARLINGTON ST	1346	36	48439	C	5	5/27/2014	93
HADDINGTON DR	HADDINGTON	030	BUCKHAVEN WAY	EOP	906	30	27166	C	5	5/27/2014	93
INWOOD RD	INWOODRD	030	HOLLYANN CT	9981 INWOOD RD	172	29	4988	R	1	5/9/2014	93
IRON POINT RD	IRONPOINTR	080	BUCKINGHAM WAY	OAK AVE	1236	60	74160	A	3	5/4/2014	93
OAK AVENUE PKWY	OAKAVENUEP	160	N LEXINGTON DR	BLUE RAVINE RD	1541	80	123305	A	4	5/26/2014	93
OAKPLACE W	OAKPLACEW	010	EOP	PINEGROVE WAY	356	30	13209	R	1	4/30/2014	93
PALOMINO CT	PALOMINOCT	010	PORTER CT	EOP	508	30	15245	R	5	5/27/2014	93
PARKWAY DR	PARKWAYDR	100	SCHEIDEGGER CIR	THURMAN WAY	1193	40	47737	C	5	5/27/2014	93
SOUZA WAY	SOUZAWAY	020	WEINREICH CT	MORGANITE CT	1095	30	32827	R	5	5/27/2014	93
WOOL ST	WOOLST	070	SUTTER ST	FIGUEROA ST	366	40	14656	R	2	5/27/2014	93
AVALANCHE PEAK WAY	AVALANCHEP	010	CASCADE FALLS DR	SNOWY RANGE CT	308	32	9853	R	1	4/28/2014	92
BIDWELL ST	BIDWELLST	030	ORANGE GROVE WAY	OAKDALE ST	1254	30	37624	C	2	5/26/2014	92
BLACK POWDER CIR	BLACKPOWDE	020	RUSSLER LN	FLINT ROCK CT	398	30	11941	R	3	5/4/2014	92
BLUE RAVINE RD	BLUERAVINE	210	BIG VALLEY RD	ARROWSMITH DR	432	80	34560	A	4	5/4/2014	92

Street Name	Street ID	Section ID	Begin Location	End Location	Length (FT)	Width (FT)	Area (SQFT)	FC	Area ID	PCI Date	PCI
BONHILL DR	BONHILLDR	010	GREENLAW WAY	E NATOMA ST	1217	30	42487	R	5	5/27/2014	92
CARPENTER HILL RD	CARPENTERH	050	OWL MEADOW ST	FENCELINE DR	1434	30	43023	R	5	5/27/2014	92
CARTER ST	CARTERST	030	MOONLIT WAY	MCADOO DR	1083	36	38975	R	3	5/4/2014	92
CONDUCTOR WAY	CONDUCTORW	010	TURNPIKE DR	EOP	1006	30	32804	R	3	5/7/2014	92
CRUICKSHANK DR	CRUICKSHAN	010	RILEY ST	LUNA CIR	1058	30	31754	R	3	5/7/2014	92
CRUICKSHANK DR	CRUICKSHAN	020	LUNA CIR	BROWN DUVALL LN	259	30	7775	R	3	5/4/2014	92
E NATOMA ST	ENATOMAST	030	CIMMARON CIR	CIMMARON CIR	1684	44	74109	A	4	5/22/2014	92
FARHAM DR	FARHAMDR	010	OXBUROUGH DR	WHITING WAY	542	30	16269	R	2	5/26/2014	92
FISHER CIR	FISHERCIR	020	FISHER CIR	EBI WAY	290	40	11600	R	3	5/4/2014	92
FLAT ROCK CT	FLATROCKCT	010	ALPINE FALLS DR	EOP	582	35	22778	R	1	4/29/2014	92
GLENNFINNAN WAY	GLENNFINNA	020	GALSTON DR	TYNDRUM LN	1616	30	48495	R	5	5/27/2014	92
GOLF LINKS DR	GOLFINKSD	020	ARLINGTON ST	WOODGLEN DR	760	36	27373	C	5	5/27/2014	92
HAZELMERE DR	HAZELMERED	020	HAZELMERE DR	CROSSING WAY	567	30	17006	R	3	5/7/2014	92
HILLSWICK CIR	HILLSWICKC	010	SCHOLAR WAY	HILLSWICK CIR	282	40	11282	R	4	5/26/2014	92
HINDS WAY	HINDSWAY	010	KERSLAKE CIR	LECKENBY WAY	380	30	11391	R	0	5/3/2014	92
ILLSLEY WAY	ILLSLEYWAY	010	RUNDGREN WAY	BYRNE CT	240	30	7214	R	3	5/4/2014	92
ILLSLEY WAY	ILLSLEYWAY	020	BYRNE CT	BUNDRICK DR	948	30	28414	R	0	5/7/2014	92
JACOBS CT	JACOBSCT	010	PLACER MINE RD	EOP	327	30	12339	R	1	4/29/2014	92
JEDEDIAH RD	JEDEDIAHRD	010	PLACER MINE RD	EOP	484	30	14529	R	1	4/29/2014	92
KEEFER ST	KEEFERST	010	RUSSI RD	MORTON WAY	198	40	7909	R	3	5/7/2014	92
MAHAFFEY CT	MAHAFFEYCT	010	KIDDER WAY	EOP	270	30	8094	R	5	5/27/2014	92
MOONLIT WAY	MOONLITWAY	010	CARTER ST	PEARCE CT	511	30	15337	R	0	5/7/2014	92
MORNINGSIDE DR	MORNINGSID	040	SILBERHORN DR	GOLF LINKS DR	216	46	9933	R	5	5/27/2014	92
OAK AVENUE PKWY	OAKAVENUEP	090	VESSONA CIR	HALIDON WAY	460	65	29898	A	3	5/7/2014	92
ORE ST	OREST	010	PLACER MINE RD	JEDEDIAH RD	845	35	29586	R	1	4/30/2014	92
PAYDIRT CT	PAYDIRTCT	010	PLACER MINE RD	EOP	359	30	19723	R	1	4/30/2014	92
PINE VIEW DR	PINEVIEWDR	010	EOP	PINEGROVE WAY	291	35	11507	R	1	4/30/2014	92
PINEGROVE WAY	PINEGROVEW	050	VALLEY PINES DR	EOP	694	30	20823	R	1	4/30/2014	92
PLACER MINE RD	PLACERMINE	010	ORANGEC VALE AVE	PROSPECTOR CT	1056	40	42252	C	1	4/30/2014	92
PLACER MINE RD	PLACERMINE	020	PROSPECTOR CT	JACOBS CT	707	40	28282	C	1	4/30/2014	92
PORTER CT	PORTERCT	030	ACORN RIDGE CT	EOP	296	30	8872	R	5	5/27/2014	92
PREWETT DR	PREWETTDR	020	EOP	THOREAU LN	2320	40	92812	C	4	5/26/2014	92
PROSPECTOR CT	PROSPECTOR	010	PLACER MINE RD	EOP	603	30	21008	R	1	4/30/2014	92
SIBLEY ST	SIBLEYST	050	TRAILER PARK DRIVE WAY	JAMIE LN	649	35	22717	C	2	5/27/2014	92
SOURDOUGH CT	SOURDOUGHC	010	PLACER MINE RD	EOP	486	30	17204	R	1	4/30/2014	92
VAUGHN WAY	VAUGHNWAY	010	MARSDEN WAY	ROWBERRY DR	367	30	11017	R	3	5/7/2014	92
WALDEN DR	WALDENDR	010	HORNSBY CT	BROADSTONE PKWY	488	30	14645	R	3	5/7/2014	92
APPALOOSA CT	APPALOOSAC	010	PORTER RD	EOP	623	30	18697	R	5	5/27/2014	91
BEARSDEN CT	BEARSDENCT	010	SWINTON DR	EOP	311	30	9339	R	0	5/21/2014	91
BENETO CT	BENETOCT	010	LUNA CIR	EOP	205	30	9698	R	0	5/2/2014	91
BRAE CT	BRAECT	010	GREENLAW WAY	EOP	462	30	13846	R	0	5/21/2014	91
CAVERSHAM WAY	CAVERSHAMW	020	TALL GRASS CT	IRIS CIR	1864	30	55930	R	5	5/27/2014	91
CAVERSHAM WAY	CAVERSHAMW	030	TALL GRASS CT	TOBRURRY WAY	1150	30	34500	R	5	6/4/2014	91
DORNIE CIR	DORNIECIR	010	HADDINGTON DR	HADDINGTON DR	925	30	27743	R	0	5/21/2014	91
EMPIRE RANCH RD	EMPIRERANC	040	FEHR RD	RITCHIE ST	1908	78	148824	A	5	6/4/2014	91
ESCHELMAN CT	ESCHELMANC	010	SCHEIDEGGER CIR	EOP	506	30	15173	R	5	5/27/2014	91
FAIRCHILD CT	FAIRCHILDC	010	STURBRIDGE DR	ALEXANDER DR	507	30	15218	R	0	5/21/2014	91
FALCON CT	FALCONCT	010	EOP	LONGHORN RD	295	30	8864	R	5	5/27/2014	91
FONG ST	FONGST	010	FORREST ST FONG ST ALY	FORREST ST	134	36	4826	R	2	5/26/2014	91
FRESWICK DR	FRESWICKDR	020	LANGHOLM WAY	WITBURN WAY	1517	40	60689	R	5	5/27/2014	91
HOPPER LN	HOPPERLN	020	BAURER CIR	GONCE WAY	802	30	24062	R	4	5/26/2014	91
INWOOD RD	INWOODRD	050	172' W of HOLLYANN CT	100' E of CEDAR CIR	704	35	24640	C	1	4/29/2014	91
KERSLAKE CIR	KERSLAKECI	010	RUNDGREN WAY	KERSLAKE WAY	1230	30	36900	R	3	5/7/2014	91
KIDDER WAY	KIDDERWAY	010	SCHEIDEGGER CIR	CHALCEDONY WAY	967	30	29026	R	5	5/27/2014	91
LANGHOLM WAY	LANGHOLMWA	010	HADDINGTON DR	FRESWICK DR	1426	30	42778	R	0	5/21/2014	91



Street Name	Street ID	Section ID	Begin Location	End Location	Length (FT)	Width (FT)	Area (SQFT)	FC	Area ID	PCI Date	PCI
MAINSAIL CT	MAINSAILCT	010	TIDEPOOL CT	EOP	426	43	18301	R	4	5/26/2014	91
MOSSBANK WAY	MOSSBANKWA	010	GALSTON DR	BURWICK LN	254	30	7611	R	0	5/21/2014	91
OAK AVENUE PKWY	OAKAVENUEP	020	OAK AVENUE PKWY	AMERICAN RIVER CANYON DR	803	76	61028	A	1	4/29/2014	91
PLACER MINE RD	PLACERMINE	030	JACOBS CT	CENTRAL AVE	244	40	9759	C	1	4/30/2014	91
SOUZA WAY	SOUZAWAY	010	SCHEIDEGGER CIR	WEINREICH CT	1253	30	37585	R	5	5/27/2014	91
STOCKMAN CIR	STOCKMANCI	010	BROADSTONE PKWY	COTTONWOOD CT	217	44	9549	R	0	5/21/2014	91
STRABANE WAY	STRABANEWA	020	HEILER WAY	LATHERTON WAY	498	30	14940	R	4	5/26/2014	91
THURMAN WAY	THURMANWAY	020	MEREDITH WAY	MORGANITE CT	277	30	8313	R	5	5/27/2014	91
YOUNG WO CIR	YOUNGWOCIR	020	YOUNG WO CIR YOUNG WO CIR ALY	AMERICAN RIVER BIKE TRL	386	35	13527	R	2	5/27/2014	91
YOUNG WO CIR	YOUNGWOCIR	030	AMERICAN RIVER BIKE TRL	YOUNG WO CIR YOUNG WO CIR ALY	112	35	3935	R	2	5/27/2014	91
YOUNG WO CIR	YOUNGWOCIR	040	YOUNG WO CIR YOUNG WO CIR ALY	FORREST ST	405	35	14188	R	2	5/27/2014	91
ALPINE FALLS DR	ALPINEFALL	010	FLAT ROCK CT	CHIMNEY BLUFF CT	1059	36	37489	R	1	4/28/2014	90
ALVASTON WAY	ALVASTONWA	010	BURWOOD WAY	KERWIN WAY	260	30	7812	R	3	5/4/2014	90
ARGENT CT	ARGENTCT	010	EOP	RATHBONE CIR	377	30	13934	R	3	4/29/2014	90
ATFIELD WAY	ATFIELDWAY	010	TINDAL WAY	HALIDON WAY	641	30	19251	R	3	5/7/2014	90
BIDWELL ST	BIDWELLST	100	COMSTOCK DR	WOOL ST	346	40	13831	C	2	5/26/2014	90
BLUE LAKE DR	BLUELAKE DR	010	OAK AVENUE PKWY	BLUE LAKE DR	225	36	8100	R	1	4/28/2014	90
BODNAR CT	BODNARCT	010	BUCKINGHAM WAY	EOP	234	30	9644	R	0	4/28/2014	90
BUCHANAN WAY	BUCHANANWA	010	LEVY RD	SANDS WAY	167	30	5010	R	3	5/4/2014	90
BUCKINGHAM WAY	BUCKINGHAM	010	IRON POINT RD	DENSMORE CT	1245	30	42166	R	3	5/7/2014	90
CARPENTER HILL RD	CARPENTERH	070	BROADSTONE PKWY	STOCKMAN CIR	226	24	5420	R	5	5/27/2014	90
CARTER ST	CARTERST	020	MOONLIT WAY	JOHN MURRAY WAY	1225	36	44099	R	3	5/7/2014	90
CHALCEDONY WAY	CHALCEDONY	020	SOUZA WAY	CHALCEDONY CT	266	30	7983	R	5	5/27/2014	90
CHESELL CT	CHESELLCT	020	KERWIN WAY	EOP	275	30	10874	R	0	5/2/2014	90
CLARKSVILLE RD	CLARKSVILL	030	BUNDRICK DR	E. BIDWELL ST	1450	75	108750	C	3	5/4/2014	90
CLIFTON CT	CLIFTONCT	010	BLUE LAKE DR	EOP	204	30	8744	R	1	4/29/2014	90
CORRIGAN CT	CORRIGANCT	010	RILEY ST	EOP	424	30	15344	R	0	5/2/2014	90
DEERWOOD WAY	DEERWOODWA	020	SANDSTONE CT	OAK AVENUE PKWY	565	30	16941	R	1	4/29/2014	90
E NATOMA ST	ENATOMAST	040	CIMMARON CIR	RANDALL DR	1048	68	71294	A	4	5/22/2014	90
EMPIRE RANCH RD	EMPIRERANC	035	BULIAN DR	FEHR RD	1355	78	105690	A	5	6/4/2014	90
FARRELL CT	FARRELLCT	010	EOP	LECKENBY WAY	479	30	16994	R	0	5/2/2014	90
FORREST ST	FORRESTST	020	NATOMA ST	SUTTER ST	939	35	32867	C	2	5/26/2014	90
FORT ROCK CT	FORTROCKCT	010	AMERICAN RIVER CANYON DR	EOP	683	30	23612	R	1	4/29/2014	90
GOLF LINKS DR	GOLFLINKSD	040	STURBRIDGE DR	MORNINGSIDE DR	928	36	33421	C	5	5/27/2014	90
HADDINGTON DR	HADDINGTON	010	FERGUSEN WAY	FRESWICK DR	1230	32	39347	C	5	5/27/2014	90
HALIDON WAY	HALIDONWAY	005	BUNDRICK DR	LORDEN CT	400	30	12000	C	3	5/23/2014	90
HARDROCK CT	HARDROCKCT	010	SOURDOUGH CT	EOP	290	35	11934	R	1	4/29/2014	90
HAVERHILL DR	HAVERHILLD	020	OAK AVENUE PKWY	KNOPFLER CIR	888	34	30190	C	3	5/7/2014	90
HAZELMERE DR	HAZELMERED	030	HAZELMERE DR	EOP	166	24	3984	R	3	5/4/2014	90
HAZELMERE DR	HAZELMERED	040	RILEY ST	HAZELMERE DR	217	30	6502	R	3	5/4/2014	90
HEILER WAY	HEILERWAY	010	LOTHIAN WAY	STRABANE WAY	391	30	11719	R	4	5/26/2014	90
HILLSWOOD DR	HILLSWOODD	020	DEL NORTE VISTA WY	OAK AVENUE PKWY	2194	30	65833	C	1	4/29/2014	90
HUNTER PL	HUNTERPL	010	LEVY RD	LEVY RD	1134	30	39671	R	0	5/7/2014	90
HUNTER PL	HUNTERPL	020	HUNTER PL	EOP	422	30	15886	R	0	5/4/2014	90
KATARINA LN	KATARINALN	010	AMERICAN RIVER CANYON DR	OAK AVENUE PKWY	679	36	24454	R	1	4/29/2014	90
KERWIN WAY	KERWINWAY	010	ALVASTON WAY	CHESELL CT	663	30	19879	R	0	5/7/2014	90
KILCAIRN WAY	KILCAIRNWA	010	WESSEX WAY	FLINDELL WAY	297	30	8909	R	0	5/3/2014	90
KINGLET CT	KINGLETCT	010	CANYON FALLS	EOP	402	32	15518	R	1	4/29/2014	90
KNOPFLER CIR	KNOPFLERCI	010	CLAPTON WAY	DALTREY WAY	265	30	7944	R	3	5/7/2014	90
MCADOO DR	MCADOODR	020	MARSH HAWK DR	PINTAIL CIR	1090	36	39240	C	3	5/7/2014	90
MCADOO DR	MCADOODR	030	CARTER ST	PINTAIL CIR	962	36	34632	C	3	5/7/2014	90
MITFORD WAY	MITFORDWAY	010	TETWORTH WAY	HEATON WAY	262	30	7852	R	0	5/3/2014	90
MORMON ST	MORMONST	050	RILEY ST	WOOL ST	467	40	18665	R	2	5/26/2014	90
N FALLS DR	NFALLSDR	020	TOMLINSON DR	TEMPERANCE RIVER CT	990	32	31680	R	1	4/29/2014	90
PALMER CIR	PALMERCIR	010	HALL ST	KAY CT	516	30	15469	R	0	5/3/2014	90

Street Name	Street ID	Section ID	Begin Location	End Location	Length (FT)	Width (FT)	Area (SQFT)	FC	Area ID	PCI Date	PCI
PARKWAY DR	PARKWAYDR	040	HUMBUG CREEK DR	POND VIEW DR	230	36	8284	C	4	5/26/2014	90
PARKWAY DR N	PARKWAYDRN	130	BONANZA LN	BLUE RAVINE RD	680	30	20400	C	5	6/4/2014	90
PENROD WAY	PENRODWAY	010	STINNET WAY	DENSMORE WAY	906	30	27193	R	0	5/3/2014	90
PERAZZO CIR	PERAZZOCIR	010	BRODER CIR	PARKWAY DR	1533	26	39866	R	4	5/26/2014	90
PERAZZO CIR	PERAZZOCIR	020	SETTLERS CT	BRODER CIR	510	26	13261	R	4	5/26/2014	90
PINEGROVE WAY	PINEGROVEW	020	CHELSEA CT	HUDSON WAY	602	30	18069	R	1	4/30/2014	90
QUAIL WOOD CT	QUAILWOODC	010	EOP	OWL MEADOW ST	190	30	5700	R	0	5/21/2014	90
RATHBONE CIR	RATHBONECI	010	HALIDON WAY	RATHBONE CIR	180	30	5398	R	3	5/7/2014	90
RATHBONE CIR	RATHBONECI	030	FARNDON CT	SAMWELL CT	711	30	21324	R	3	5/7/2014	90
READING ST	READINGST	110	RIVER WAY	LEIDESDORFF ST	193	35	6765	R	2	5/27/2014	90
RILEY ST	RILEYST	050	BLUE RAVINE RD	RUSSI RD	1164	67	77995	A	3	5/7/2014	90
RUNDGREN WAY	RUNDGRENWA	010	KERSLAKE CIR	WALDEN DR	267	30	8002	R	0	5/3/2014	90
SANDS WAY	SANDSWAY	040	SANDS WAY	LEVY RD	167	30	5010	R	3	5/7/2014	90
SEABOUGH CT	SEABOUGHCT	010	EOP	STONEHEDGE DR	474	30	14501	R	0	4/24/2014	90
SEDFGORD WAY	SEDFGORDW	010	MOYLAN WAY	HARCOURT WAY	254	30	7629	R	0	5/3/2014	90
STINNET WAY	STINNETWAY	010	PENROD WAY	DENSMORE WAY	747	30	22407	R	0	5/7/2014	90
STONEHEDGE DR	STONEHEDGE	010	SEABOUGH CT	MCADDO DR	93	30	2790	R	3	5/7/2014	90
STURBRIDGE DR	STURBRIDGE	020	FAIRGATE CT	ALEXANDER DR	716	30	21471	R	5	5/27/2014	90
TALL GRASS CT	TALLGRASSC	010	EOP	CAVERSHAM WAY	105	30	3147	R	0	5/21/2014	90
TAYLOR ST	TAYLORST	020	HIGGINS ST	WILLIAMS ST	535	30	16037	R	0	5/3/2014	90
TECEIRA WAY	TECEIRAWAY	020	RUSSI CT	KEMP CT	784	30	23525	R	3	5/7/2014	90
THOMAS CT	THOMASCT	010	WILLOW CREEK DR	EOP	350	30	10500	R	4	5/26/2014	90
TIMSON DR	TIMSONDR	040	SEERGREEN WAY	CROSSING WAY	346	30	10376	R	3	5/7/2014	90
TINDAL WAY	TINDALWAY	010	ATFIELD WAY	KERWIN WAY	340	30	10211	R	0	5/3/2014	90
TINDAL WAY	TINDALWAY	020	RILEY ST	ATFIELD WAY	274	32	8781	R	0	5/3/2014	90
TUCKER WAY	TUCKERWAY	010	HILDEBRAND CIR	EOP	163	30	4880	R	5	5/27/2014	90
ZERLANG CT	ZERLANGCT	010	SOUZA WAY	EOP	295	30	8852	R	5	5/27/2014	90
ALPINE FALLS DR	ALPINEFALL	030	ALABASTER POINT WAY	FEATHER FALLS CIR	904	35	31652	R	1	4/28/2014	89
BARN OWL CT	BARNOWLCT	010	EOP	OWL MEADOW ST	70	75	5250	R	0	5/21/2014	89
BERRIEDALE CT	BERRIEDALE	020	WITBURN WAY	EOP	323	30	9678	R	0	5/21/2014	89
BUCKHAVEN WAY	BUCKHAVENW	010	KILRENNY CT	HADDINGTON DR	274	30	8222	R	5	5/27/2014	89
CAMERON DR	CAMERONDR	010	BROADFORD DR	E NATOMA ST	203	40	8131	R	5	5/27/2014	89
CAMERON DR	CAMERONDR	020	BROADFORD DR	BROADFORD DR	994	30	29819	R	5	5/27/2014	89
CATTERLINE WAY	CATTERLINE	010	TOBRURRY WAY	ESKER CT	251	30	7545	R	5	5/27/2014	89
CERRO PARK CT	CERROPARKC	010	CARTER ST	EOP	439	30	13184	R	0	5/7/2014	89
CHAPARRAL CT	CHAPARRALC	010	EOP	LONE SPUR DR	252	30	7572	R	5	5/27/2014	89
CLEMENSEN CIR	CLEMENSENC	010	MEREDITH WAY	MEREDITH WAY	753	30	22579	R	5	5/27/2014	89
CORDILLERA CT	CORDILLERA	010	EOP	RANDALL DR	693	30	20803	R	4	5/22/2014	89
CROSSING WAY	CROSSINGWA	020	TIMSON DR	CHESTERFIELD WAY	117	30	3520	R	3	5/7/2014	89
EBI WAY	EBIWAY	010	FISHER CIR	FISHER CIR	1310	30	39291	R	0	5/2/2014	89
ELKINS CIR	ELKINS CIR	020	FAITHORNE LN	ELKINS CIR	837	30	25108	R	3	5/7/2014	89
EMPIRE RANCH RD	EMPIRERANC	050	RITCHIE ST	E NATOMA ST	1816	78	141669	A	5	5/27/2014	89
EMPIRE RANCH RD	EMPIRERANC	060	WOODHEAD ST	RITCHIE ST	1139	78	88834	A	5	5/27/2014	89
FORREST ST	FORRESTST	040	EOP	PERSIFER ST	111	20	2214	R	2	5/26/2014	89
GONCE WAY	GONCEWAY	010	HOPPER LN	BAURER CIR	280	30	8401	R	4	5/22/2014	89
HALL ST	HALLST	030	PALMER CIR	MANN CT	695	30	20840	R	3	5/7/2014	89
HANNAFORD CT	HANNAFORDC	010	LAKESIDE WAY	EOP	246	30	8819	R	1	4/29/2014	89
HEATON WAY	HEATONWAY	020	MITFORD WAY	FLINDELL WAY	498	30	14940	R	3	5/7/2014	89
HENRY ST	HENRYST	010	RILEY ST	CHAFFIN CT	1279	30	41332	R	3	5/7/2014	89
HOMESTEAD HILLS CT	HOMESTEADH	010	PORTER CT	EOP	358	30	10727	R	5	5/27/2014	89
HONEY COOK CIR	HONEYCOOKC	030	VIERRA CIR	NESBITT CT	482	35	16866	R	3	5/7/2014	89
HORNSBY CT	HORNSBYCT	010	WALDON DR	EOP	540	30	18824	R	0	5/30/2014	89
HUMBUG CREEK DR	HUMBUGCREE	030	ELDERBERRY CIR	KINGFISHER CIR	789	30	23684	R	4	5/26/2014	89
IRON POINT RD	IRONPOINTR	100	VESSONA CIR	ROWBERRY DR	1309	70	91603	A	3	5/4/2014	89
JOHN MURRAY WAY	JOHNMURRAY	020	MITCHELL CT	CERRO PARK CT	639	30	19161	R	0	5/3/2014	89

Street Name	Street ID	Section ID	Begin Location	End Location	Length (FT)	Width (FT)	Area (SQFT)	FC	Area ID	PCI Date	PCI
KINGFISHER CIR	KINGFISHER	010	HUMBUG CREEK DR	HUMBUG CREEK DR	1517	30	45505	R	4	5/26/2014	89
MCADOO DR	MCADOODR	040	MARSH HAWK DR	CARTER ST	538	36	26922	C	3	5/7/2014	89
MONTMAGNY CT	MONTMAGNYC	010	SILBERHORN DR	EOP	138	30	4154	R	4	5/26/2014	89
MUIRKIRK CT	MUIRKIRKCT	010	EOP	GALSTON DR	277	30	8297	R	0	5/21/2014	89
OAK AVENUE PKWY	OAKAVENUEP	050	CASCADE FALLS DR	BLUE LAKE DR	1479	45	66543	A	1	4/29/2014	89
ORANGE BLOSSOM CIR	ORANGEBLOS	030	FAHEY CT	FANTAGES WAY	1507	30	45205	R	3	5/7/2014	89
POND VIEW DR	PONDVIEWDR	010	HOUSTON CIR	PARKWAY DR	705	30	21144	R	4	5/26/2014	89
READING ST	READINGST	120	EOP	RIVER WAY	82	35	2866	R	2	5/27/2014	89
RUTSEY CT	RUTSEYCT	010	ILLSLEY WAY	EOP	286	30	11204	R	0	4/29/2014	89
STARKEY WAY	STARKEYWAY	010	PARSONS CT	BLOUGH WAY	584	30	17522	R	3	5/7/2014	89
TAUPIN CT	TAUPINCT	010	WALDEN DR	EOP	673	30	22814	R	0	5/7/2014	89
TRAVIS ST	TRAVISST	010	KEEFER ST	DUNCAN WAY	1153	30	34583	R	3	5/7/2014	89
WALDEN DR	WALDENDR	020	BLOUGH WAY	HORNBY CT	1623	30	48698	R	3	5/7/2014	89
WEIDER CT	WEIDERCT	010	EOP	BUNDRICK DR	358	35	13364	R	3	5/7/2014	89
YOUNG WO CIR	YOUNGWOCIR	050	YOUNG WO CIR YOUNG WO CIR ALY	YOUNG WO CIR YOUNG WO CIR ALY	618	35	21615	R	2	5/27/2014	89
ALABASTER POINT WAY	ALABASTERP	010	ALPINE FALLS DR	KNOB FORK CT	813	40	32517	R	1	4/28/2014	88
ARDFERN WAY	ARDFERNWAY	010	GREENLAW WAY	EOP	686	30	20572	R	5	5/27/2014	88
BALIN CT	BALINCT	010	EOP	BUCKINGHAM WAY	392	30	14384	R	0	5/2/2014	88
BETTYHILL CT	BETTYHILLC	010	HUNTLY DR	EOP	173	30	5185	R	5	5/27/2014	88
BORGES CT	BORGESCT	010	EOP	DUNCAN WAY	258	30	10176	R	0	5/2/2014	88
BRIARCLIFF DR	BRIARCLIFF	030	MONTRORSE DR	MONOWOOD DR	285	30	8556	R	4	5/22/2014	88
BROADFORD DR	BROADFORDD	010	CAMERON DR	CAMERON DR	1064	30	31913	R	0	5/21/2014	88
BRYAN CT	BRYANCT	010	ELSWORTH WAY	EOP	387	30	11598	R	5	5/27/2014	88
BUCKBRUSH DR	BUCKBRUSHD	010	HUMBUG CREEK DR	BRAMBLE LN	474	30	14219	R	4	5/22/2014	88
BUNDRICK DR	BUNDRICKDR	040	ILLSLEY WAY	CLARKSVILLE RD	530	30	17490	R	3	5/7/2014	88
CHESTERFIELD WAY	CHESTERFIE	020	HERRILL CT	CROSSING WAY	615	30	18462	R	3	5/4/2014	88
COLE CT	COLECT	020	FISHER CT	RUSSI RD	208	40	8327	R	0	5/2/2014	88
COPPING CT	COPPINGCT	010	BACHMAN WAY	EOP	527	38	22010	R	0	5/2/2014	88
DARRINGTON DR	DARRINGTON	070	FLOOD CT	BLODGETT DR	421	30	12640	R	4	5/22/2014	88
DUNCAN WAY	DUNCANWAY	010	DUNCAN CT	TRAVIS ST	1073	40	42901	R	3	5/4/2014	88
DYSART WAY	DYSARTWAY	020	CLYDEBANK LN	EOP	94	30	2833	R	0	5/21/2014	88
E NATOMA ST	ENATOMAST	020	PRISON RD	CIMMARON CIR	523	44	22998	A	4	5/22/2014	88
ELKINS CIR	ELKINSCIR	010	ELKINS CIR	FAITHORNE LN	1485	32	47505	R	3	5/4/2014	88
ELKINS CIR	ELKINSCIR	030	TURN PIKE DR	ELKINS CIR	403	31	12508	R	3	5/7/2014	88
FARNDON CT	FARNDONCT	010	EOP	RATHBONE CIR	293	30	11414	R	0	5/2/2014	88
FIELDSTONE CT	FIELDSTONE	020	STURBRIDGE DR	EOP	958	30	28756	R	5	5/27/2014	88
FISHER CIR	FISHERCIR	030	EBI WAY	EBI WAY	2467	40	98685	R	3	5/4/2014	88
GALSTON DR	GALSTONDR	040	BURWICK LN	MUIRKIRK CT	589	30	17678	R	5	5/27/2014	88
HALKIRK WAY	HALKIRKWAY	010	DUNKELD LN	LANGHOLM WAY	294	30	8815	R	0	5/21/2014	88
HAMMOND CT	HAMMONDCT	010	EOP	SCHEIDEGGER CIR	233	30	6996	R	5	5/27/2014	88
HANCOCK DR	HANCOCKDR	020	RANDALL DR	REBECCA WAY	1375	40	55009	C	4	5/26/2014	88
HEATON WAY	HEATONWAY	010	FLINDELL WAY	RILEY ST	666	30	19981	R	3	5/7/2014	88
HESSER CT	HESSERCT	010	EUER CT	EOP	86	74	6364	R	0	5/3/2014	88
HOPFIELD DR	HOPFIELDDR	010	CASSIN CT	TURN PIKE DR	276	40	11021	R	3	5/4/2014	88
HUMBUG CREEK DR	HUMBUGCREE	040	KINGFISHER CIR	PARKWAY DR	521	30	15628	R	4	5/26/2014	88
HUNTLY DR	HUNTLYDR	010	WESLEY DR	BONHILL DR	1205	30	36145	R	0	5/21/2014	88
IRON POINT RD	IRONPOINTR	090	OAK AVE	VESSONA CIR	893	66	58938	A		5/23/2014	88
KEARNS CT	KEARNSCT	010	EOP	SCHEIDEGGER CIR	291	30	8741	R	5	5/27/2014	88
KILRENNY CT	KILRENNYCT	010	EOP	EOP	663	30	19870	R	5	5/27/2014	88
LANDRISE CT	LANDRISECT	010	AMERICAN RIVER CANYON DR	EOP	825	30	27976	R	1	4/29/2014	88
MARSH HAWK DR	MARSHHAWKD	040	WIDGEON CT	MCADOO DR	771	30	23116	R	3	5/7/2014	88
MCCORMICK CT	MCCORMICKC	010	MANSEAU DR	EOP	419	30	12562	R	4	5/26/2014	88
MEREDITH WAY	MEREDITHWA	020	SCHEIDEGGER CIR	THURMAN WAY	922	30	27655	R	5	5/27/2014	88
MOSSWOOD CIR	MOSSWOODCI	010	BALDWIN DAM RD	BALDWIN DAM RD	1986	30	59581	R	1	4/29/2014	88
MUIRKIRK CT	MUIRKIRKCT	020	GALSTON DR	EOP	1665	30	49963	R	0	5/21/2014	88

Street Name	Street ID	Section ID	Begin Location	End Location	Length (FT)	Width (FT)	Area (SQFT)	FC	Area ID	PCI Date	PCI
MULLEN CT	MULLENT	010	HALIDON WAY	EOP	268	30	10664	R	0	5/3/2014	88
NATOMA STATION DR	NATOMASTAT	060	TURN PIKE DR	COVENTRY CIR	908	45	40860	C	3	5/7/2014	88
ORANGE BLOSSOM CIR	ORANGEBLOS	010	CASELLA CT	YANKTON ST	1287	30	38607	R	3	5/7/2014	88
PAAVOLA CT	PAAVOLACT	010	EOP	SCHEIDEGGER CIR	163	30	4900	R	5	5/27/2014	88
PATRICK CIR	PATRICKCIR	020	MCADOO DR	963 PATRICK CIR	883	30	26483	R	0	5/3/2014	88
PERAZZO CIR	PERAZZOCIR	030	PARKWAY DR	SETTLERS CT	172	26	4460	R	4	5/26/2014	88
RILEY CT	RILEYCT	010	RILEY ST	EOP	145	30	6879	R	3	5/7/2014	88
RUNDGREN WAY	RUNDGRENWA	030	ILLSLEY WAY	BUNDRICK DR	794	30	23807	R	3	5/7/2014	88
SANDS WAY	SANDSWAY	010	LARSON WAY	BUCHANAN WAY	242	30	7260	R	3	5/7/2014	88
SLOCUM DR	SLOCUMDR	010	PARKER DR	PARKER DR	1014	30	30408	R	3	5/7/2014	88
SNOWY RANGE CT	SNOWYRANGE	010	AVALANCHE PEAK WAY	EOP	546	32	21400	R	1	4/30/2014	88
SOUTHCREEK CIR	SOUTHCREEK	010	BALDWIN DAM RD	DOUBLETREE CT	1059	35	37077	R	1	4/30/2014	88
SOUTHCREEK CIR	SOUTHCREEK	020	DOUBLETREE CT	SOUTHCREEK CIR	334	30	10017	R	1	4/30/2014	88
SOUTHCREEK CIR	SOUTHCREEK	040	EOP	SOUTHCREEK CIR	103	57	6012	R	1	4/30/2014	88
STEEN CT	STEENCT	010	EOP	STINNET WAY	158	30	7364	R	0	5/3/2014	88
STURBRIDGE DR	STURBRIDGE	030	ALEXANDER DR	STONE MILL DR	144	30	4330	R	5	5/27/2014	88
STURBRIDGE DR	STURBRIDGE	040	STONE MILL DR	FIELDSTONE CT	601	32	18907	R	5	5/27/2014	88
WEMBLEY CT	WEMBLEYCT	010	KERSHAW CT	EOP	625	30	21374	R	3	5/7/2014	88
WESLEY DR	WESLEYDR	030	GLENNFINNAN WAY	BRIDGEND WAY	908	30	27230	R	5	5/27/2014	88
WILLARD DR	WILLARDDR	020	PRAIRIE CITY RD	100' S of ELLIS CIR	778	40	31146	C	3	5/7/2014	88
ALTERI CT	ALTERICT	010	STONE MILL DR	EOP	159	30	4775	R	5	5/27/2014	87
AMHURST CIR	AMHURSTCIR	010	SEATON DR	SEATON DR	1204	30	36132	R	3	5/4/2014	87
ARBUCKLE AVE	ARBUCKLEAV	040	ARBUCKLE AVE	EOP	171	30	5130	R	3	5/7/2014	87
BARROWS WAY	BARROWSWAY	010	ARBUCKLE AVE	ARBUCKLE AVE	1076	35	37653	R	3	5/9/2014	87
BERG CT	BERGCT	010	MCADOO DR	EOP	328	30	12464	R	0	5/2/2014	87
BLUE RAVINE RD	BLUERAVINE	180	OAK AVENUE PKWY	BIG VALLEY RD	1427	70	99861	A	4	5/22/2014	87
BOWEN DR	BOWENDR	020	MANASCO DR	MCKENNY CT	1264	30	37931	R	5	5/27/2014	87
BRANDING IRON CT	BRANDINGIR	020	CARPENTER HILL RD	HIDDEN FALLS DR	991	30	29727	R	5	5/27/2014	87
BROADSTONE PKWY	BROADSTONE	090	GOLF LINKS DR	EAGLE WAY	980	68	66660	A	5	5/27/2014	87
BROADSTONE PKWY	BROADSTONE	100	EAGLE WAY	STOCKMAN CIR	640	80	51200	A	5	6/4/2014	87
BROADSTONE PKWY	BROADSTONE	130	LONGHORN RD	EMPIRE RANCH RD	815	60	48878	A	5	5/27/2014	87
BYRNE CT	BYRNECT	010	ILLSLEY WAY	EOP	209	30	8894	R	3	5/4/2014	87
CANYON FALLS DR	CANYONFALL	010	SANTA JUANITA AVE	AMERICAN RIVER CANYON DR	881	32	28182	R	1	4/28/2014	87
CASSIN CT	CASSINCT	010	HOPFIELD DR	EOP	527	30	18434	R	3	5/4/2014	87
CATTERLINE WAY	CATTERLINE	040	PENTLAND CT	TRAZIEL WAY	1818	36	65443	R	4	5/22/2014	87
CLYDEBANK LN	CLYDEBANKL	010	DYSART WAY	ARDFERN WAY	566	30	16956	R	0	5/21/2014	87
COBBLE FIELDS CT	COBBLEFIEL	010	WILLOW BEND RD	EOP	406	30	12179	R	4	5/22/2014	87
COLOMA ST	COLOMAST	020	LEIDESDORFF ST SUTTER ST ALY	SUTTER ST	183	20	3664	R	2	5/26/2014	87
COOLIDGE DR	COOLIDGEDR	010	PARKSHORE DR	GLENN DR	1448	42	60806	R	0	5/2/2014	87
CRUICKSHANK DR	CRUICKSHAN	030	BROWN DUVALL LN	WOODSMOKE WAY	728	30	21839	R	3	5/7/2014	87
DARRINGTON DR	DARRINGTON	050	EVELAND CT	METZ CT	358	30	10748	R	4	5/22/2014	87
DRUMMOND CT	DRUMMONDCT	010	HEATON WAY	EOP	199	30	8594	R	0	5/2/2014	87
DULVERTON CIR	DULVERTONC	030	PAWTUCKET CT	WESTBURY CIR	256	30	7672	R	4	5/22/2014	87
E BIDWELL ST	EBIDWELLST	090	HARRINGTON WAY	CREEKSIDE DR	664	78	51792	A	3	5/7/2014	87
E NATOMA ST	ENATOMAST	070	BRIGGS RANCH DR	FOLSOM LAKE CROSSING	498	65	32370	A	4	6/4/2014	87
EBI WAY	EBIWAY	020	FISHER CIR	RUSSI RD	227	40	9099	R	0	5/2/2014	87
EMPIRE RANCH RD	EMPIRERANC	030	BROADSTONE PKWY	BULJAN DR	1159	78	90425	A	5	5/27/2014	87
EVELAND CT	EVELANDCT	010	DARRINGTON DR	EOP	349	30	10465	R	4	5/22/2014	87
FAIRGATE CT	FAIRGATECT	010	EOP	STURBRIDGE DR	388	30	11632	R	0	5/21/2014	87
FISHER CIR	FISHERCIR	010	COLE CT	FISHER CIR	298	30	8940	R	3	5/4/2014	87
FONG ST	FONGST	020	FORREST ST FONG ST ALLEY	JOE MURRER CT	540	36	19440	R	2	6/4/2014	87
FRESWICK DR	FRESWICKDR	010	HADDINGTON DR	LANGHOLM WAY	1340	30	40214	R	5	5/27/2014	87
GILDED ROCK CIR	GILDEDROCK	010	LEMBI DR	FOLEY LN	1043	30	31282	R	2	5/26/2014	87
GREENLAW WAY	GREENLAWWA	010	ARDFERN WAY	EOP	1094	30	32826	R	5	5/27/2014	87
GREY FOX CT	GREYFOXCT	010	WILLOW BEND RD	EOP	573	30	17191	R	4	5/26/2014	87

Street Name	Street ID	Section ID	Begin Location	End Location	Length (FT)	Width (FT)	Area (SQFT)	FC	Area ID	PCI Date	PCI
HALIDON WAY	HALIDONWAY	040	RATHBONE CIR	OAK AVENUE PKWY	508	35	17764	C	3	5/4/2014	87
HALIDON WAY	HALIDONWAY	050	OAK AVENUE PKWY	DENSMORE WAY	353	36	12708	C	3	5/4/2014	87
HALIDON WAY	HALIDONWAY	080	MULLEN CT	HEWSON CT	400	30	12009	C	3	5/4/2014	87
HALIDON WAY	HALIDONWAY	100	ATFIELD WAY	MAYALL CT	921	30	27639	C	3	5/7/2014	87
HAMERSLEY WAY	HAMERSLEYW	010	KERSWELL CT	HEATON WAY	249	30	7472	R	0	5/3/2014	87
HARCOURT WAY	HARCOURTWA	010	KENNERLY WAY	SEDFEGORD WAY	421	30	12634	R	0	5/3/2014	87
HARTER WAY	HARTERWAY	010	DALTREY WAY	NEWMARK WAY	798	30	23936	R	0	5/3/2014	87
HAVERHILL DR	HAVERHILLD	010	HALIDON WAY	OAK AVENUE PKWY	480	40	19195	C	3	5/4/2014	87
HILLSWOOD DR	HILLSWOODD	010	FOLSOM AUBURN RD	DEL NORTE VISTA WAY	389	40	15577	C	1	4/29/2014	87
HOUSTON CIR	HOUSTONCIR	020	PARKWAY DR	POND VIEW DR	1720	26	44709	R	4	5/26/2014	87
IRON POINT RD	IRONPOINTR	170	EMPIRE RANCH RD	DRY CREEK RD	827	30	24806	A	5	5/27/2014	87
IRON POINT RD	IRONPOINTR	180	DRY CREEK RD	EOP	1302	30	39069	A	5	5/27/2014	87
JANEWOOD CT	JANEWOODCT	010	BRIARCLIFF DR	EOP	484	30	14519	R	4	5/26/2014	87
JOBSON CT	JOBSONCT	010	DENSMORE WAY	EOP	180	30	8024	R	0	5/3/2014	87
JOHN MURRAY WAY	JOHNMURRAY	010	CARTER ST	MITCHELL CT	576	30	17265	R	0	5/3/2014	87
KEEFER ST	KEEFERST	020	DUNCAN CT	MORTON WAY	981	30	29435	R	3	5/7/2014	87
KENNERLY WAY	KENNERLYWA	010	HARCOURT WAY	OAK AVENUE PKWY	834	30	25023	R	3	5/7/2014	87
KENNERLY WAY	KENNERLYWA	020	CAMBERWELL WAY	HARCOURT WAY	765	30	22947	R	3	5/7/2014	87
KERSWELL CT	KERSWELLCT	010	HAMERSLEY WAY	EOP	417	30	15134	R	0	5/3/2014	87
KILRUSH DR	KILRUSHDR	010	CAVITT DR	LISTOWE DR	488	36	17575	R	4	5/26/2014	87
KIRBY CT	KIRBYCT	010	STONEHEDGE DR	EOP	466	30	14261	R	3	5/7/2014	87
KNOPFLER CIR	KNOPFLERCI	020	DALTREY WAY	CLAPTON WAY	1603	30	48087	R	3	5/7/2014	87
LECKENBY WAY	LECKENBYWA	010	TAUPIN CT	WALDEN DR	882	30	26456	R	3	5/7/2014	87
LEIDESDORFF ST	LEIDESDORF	020	GOLD LAKE DR	FOLSOM BLVD	304	45	13660	R	2	5/26/2014	87
LEIDESDORFF ST	LEIDESDORF	030	WOOL ST	GOLD LAKE DR	467	45	20995	R	2	5/26/2014	87
LEIDESDORFF ST	LEIDESDORF	050	RILEY ST	GOLD LAKE DR	233	50	11672	R	2	5/26/2014	87
MARSH HAWK DR	MARSHHAWKD	030	WIDGEON CT	SPRIG CIR	1260	30	37815	R	3	5/7/2014	87
MCADOO DR	MCADOODR	050	MARSH HAWK DR	RILEY ST	985	36	35460	C	3	5/7/2014	87
MENDES CT	MENDESCT	010	SOUZA WAY	EOP	296	30	8893	R	5	5/27/2014	87
MORTON WAY	MORTONWAY	010	KEEFER ST	GOMES CT	794	30	23819	R	0	5/7/2014	87
MORTON WAY	MORTONWAY	020	GOMES CT	RUSSI RD	492	40	19681	R	0	5/7/2014	87
NEWMARK WAY	NEWMARKWAY	010	RATHBONE CIR	HARTER WAY	1055	30	31657	R	3	5/7/2014	87
OAK AVENUE PKWY	OAKAVENUEP	010	SANTA JUANITA AVE	OAK AVENUE PKWY	546	71	38790	A	1	4/29/2014	87
PARKER DR	PARKERDR	010	JINGERSOLL WAY	SLOCUM DR	185	52	9621	R	3	5/7/2014	87
PARKER DR	PARKERDR	020	SLOCUM DR	CARLSON WAY	412	30	12351	R	3	5/7/2014	87
PARKER DR	PARKERDR	040	SLOCUM DR	NATOMA STATION DR	205	49	10054	R	3	5/7/2014	87
PARKSHORE DR	PARKSHORED	030	FOLSOM BD	COOLIDGE DR	495	48	23754	C	3	5/7/2014	87
PARSONS WAY	PARSONSWAY	010	HALIDON WAY	PARSONS CT	251	30	7515	R	3	5/7/2014	87
PEARCE CT	PEARCECT	010	MOONLIT WAY	EOP	222	30	9096	R	0	5/3/2014	87
PINEGROVE WAY	PINEGROVEW	040	OAKPLACE W	VALLEY PINES DR	636	30	19094	R	1	4/30/2014	87
PRAIRIE CITY RD	PRAIRIECIT	050	WILLARD DR	IRON POINT RD	864	100	86384	A	3	5/7/2014	87
RAITT CT	RAITTCT	010	EOP	WALDEN DR	183	30	8114	R	0	5/3/2014	87
RATHBONE CIR	RATHBONECI	040	SAMWELL CT	RATHBONE CIR	1088	30	32630	R	3	5/7/2014	87
RIVER WAY	RIVERWAY	010	EOP	READING ST	178	30	5330	R	2	5/27/2014	87
RIVER WAY	RIVERWAY	020	READING ST	EOP	128	25	3211	R	2	5/27/2014	87
ROGERS CIR	ROGERSCIR	010	HENRY ST	FARLEY CT	681	30	20432	R	3	5/7/2014	87
RUNDGREN WAY	RUNDGRENWA	020	WALDEN DR	ILLSLEY WAY	412	30	12365	R	3	5/7/2014	87
S FORK WAY	SFORKWAY	010	EOP	SPRING WATER WAY	1193	30	40640	R	1	4/30/2014	87
SAMWELL CT	SAMWELLCT	010	EOP	RATHBONE CIR	231	30	9554	R	0	5/3/2014	87
SANDSTONE CT	SANDSTONEC	010	DEERWOOD WAY	EOP	280	31	11319	R	1	4/30/2014	87
SCHOLAR WAY	SCHOLARWAY	020	CAVITT DR	LATHERTON WAY	719	52	37362	C	4	5/26/2014	87
SCHOLAR WAY	SCHOLARWAY	050	HILLSWICK CIR	BROADSTONE PKWY	953	52	49564	C	4	5/26/2014	87
SEATON DR	SEATONDR	030	AMHURST CIR	AMHURST CIR	835	30	25058	R	3	5/7/2014	87
SERPA WAY	SERPAWAY	020	IRON POINT RD	FETTER CT	295	36	10625	C	4	5/26/2014	87
SERPA WAY	SERPAWAY	030	FETTER CT	CATTERLINE WAY	382	36	13735	C	4	5/26/2014	87

Street Name	Street ID	Section ID	Begin Location	End Location	Length (FT)	Width (FT)	Area (SQFT)	FC	Area ID	PCI Date	PCI
SETTLERS CT	SETTLERSCT	010	PERAZZO CIR	EOP	480	26	12482	R	4	5/26/2014	87
SILBERHORN DR	SILBERHORN	050	PREWETT DR	GREENBUSH AVE	1441	40	57624	C	4	5/26/2014	87
SIMMONS WAY	SIMMONSWAY	010	BALDWIN DAM RD	EOP	1005	36	38324	R	1	4/30/2014	87
STETSON CT	STETSONCT	010	EOP	STOCKMAN CIR	184	30	5530	R	0	5/21/2014	87
SUTTER ST	SUTTERST	010	FONG ST	FORREST ST	511	35	17888	R	2	5/27/2014	87
SUTTER ST	SUTTERST	020	EOP	FONG ST	491	35	17179	R	2	5/27/2014	87
TECEIRA WAY	TECEIRAWAY	030	KEMP CT	EOP	461	30	13824	R	3	5/7/2014	87
TEMPERANCE RIVER CT	TEMPERANCE	010	FLAT ROCK CT	EOP	1076	30	32590	R	1	5/1/2014	87
TIEMPO CT	TIEMPOCT	010	RANDALL DR	EOP	116	30	3489	R	4	5/26/2014	87
TRAYLEN CT	TRAYLENT	010	HEATON WAY	EOP	267	30	10634	R	3	5/7/2014	87
ALABASTER POINT WAY	ALABASTERP	020	KNOB FORK CT	ALPINE FALLS DR	865	40	34614	R	1	4/28/2014	86
ALPINE FALLS DR	ALPINEFALL	020	CHIMNEY BLUFF CT	ALABASTER POINT WAY	1015	35	35527	R	1	4/28/2014	86
ANTARES CT	ANTARESCT	010	EOP	PLUM CREEK CT	120	30	3614	R	5	5/27/2014	86
ASHCAT WAY	ASHCATWAY	020	BALLAST WAY	CONDUCTOR WAY	773	30	23178	R	3	5/4/2014	86
AZAVEDO CT	AZAVEDOCT	010	BOWEN DR	EOP	436	30	13077	R	5	5/27/2014	86
BIDWELL ST	BIDWELLST	110	RILEY ST	COMSTOCK DR	164	40	6553	C	2	5/26/2014	86
BIGGS CT	BIGGSCT	010	TECEIRA WAY	EOP	413	30	15014	R	0	5/2/2014	86
BLACK POWDER CIR	BLACKPOWDE	010	FLINT ROCK CT	WOODSMOKE WAY	1586	30	47570	R	3	5/4/2014	86
BLACK POWDER CIR	BLACKPOWDE	040	WOODSMOKE WAY	EMIGRANT CT	410	30	12306	R	0	5/3/2014	86
BLOUGH WAY	BLOUGHWAY	010	HALIDON WAY	WALDON DR	615	36	22160	R	0	5/7/2014	86
BRIGGS RANCH DR	BRIGGSRANC	110	YOST CT	SKIDMORE CT	463	40	18531	C	4	5/22/2014	86
BRIGGS RANCH DR	BRIGGSRANC	120	SKIDMORE CT	SINGER LN	275	40	11002	C	4	5/22/2014	86
BRUFORD CT	BRUFORDCT	010	EOP	CLAPTON WAY	227	30	9434	R	0	5/2/2014	86
BUCHANAN WAY	BUCHANANWA	020	SANDS WAY	LARSON WAY	314	30	9420	R	0	5/2/2014	86
BUNDRICK DR	BUNDRICKDR	030	HARTLEY WAY	ILLSLEY WAY	467	35	16348	R	3	5/7/2014	86
CAISLEAN WAY	CAISLEANWA	010	HILLSWICK CIR	HILLSWICK CIR	501	30	15034	R	4	5/22/2014	86
CAMBERWELL WAY	CAMBERWELL	020	OAK AVENUE PKWY	KENNERLY WAY	394	30	11811	R	0	5/2/2014	86
CARTER ST	CARTERST	040	EOP	CARTER ST	104	80	8320	R	3	5/4/2014	86
CASELLA CT	CASELLACT	010	ORANGE BLOSSOM CIR	EOP	229	30	9494	R	3	5/4/2014	86
CHESTERFIELD WAY	CHESTERFIE	010	CROSSING WAY	HERRILL CT	929	30	27871	R	3	5/4/2014	86
COBBLE RIDGE DR	COBBLERIDG	030	LARKIN CIR	LARKIN CIR	425	36	15300	R	2	5/26/2014	86
COLDSTREAM CT	COLDSTREAM	010	FRESWICK DR	EOP	195	30	5860	R	5	5/27/2014	86
COPPING WAY	COPPINGWAY	010	ROWBERRY DR	BACHMAN WAY	595	30	17842	R	0	5/2/2014	86
COTTONWOOD CT	COTTONWOOD	010	EOP	STOCKMAN CIR	337	30	10096	R	0	5/21/2014	86
COVERDALE CT	COVERDALEC	010	EOP	NEWMARK WAY	284	30	11144	R	0	5/2/2014	86
CREEKSIDE DR	CREEKSIDED	020	HARRINGTON WAY	E BIDWELL ST	988	46	45448	C	3	5/7/2014	86
CROCE CT	CROCECT	010	EOP	WALDEN DR	419	30	15194	R	0	5/2/2014	86
CROWLE CT	CROWLECT	010	SOUZA WAY	EOP	396	30	11887	R	5	5/27/2014	86
CUPAR CT	CUPARCT	010	LAKE VISTA WAY	EOP	168	30	5053	R	4	5/22/2014	86
DOC DAY CT	DOCDAYCT	010	EOP	MCADOO DR	312	30	11984	R	0	5/2/2014	86
DOLAN CT	DOLANCT	010	EOP	ROWLANDS CT	330	30	12524	R	0	5/2/2014	86
DUNCAN CT	DUNCANCT	010	EOP	DUNCAN WAY	192	30	8196	R	3	5/4/2014	86
EMPIRE RANCH RD	EMPIRERANC	020	OWL MEADOW ST	BROADSTONE PKWY	1193	100	119261	A	5	5/27/2014	86
ENGELHART DR	ENGELHARTD	010	LOST CREEK DR	CASCADE FALLS DR	997	32	31918	R	1	4/29/2014	86
ENTWISTLE CT	ENTWISTLEC	010	HALIDON WAY	EOP	374	30	13844	R	0	5/2/2014	86
EUER CT	EUERCT	010	LUNA CIR	EOP	686	30	23204	R	0	5/7/2014	86
FARLEY CT	FARLEYCT	010	EOP	ROGERS CIR	522	30	18284	R	0	5/2/2014	86
FONG ST	FONGST	040	SUTTER ST	FONG CT	217	35	7578	R	2	5/26/2014	86
FORREST ST	FORRESTST	010	SUTTER ST	EOP	444	35	15530	R	2	5/26/2014	86
GAGE CT	GAGECT	010	LATHERTON WAY	EOP	443	30	13277	R	4	5/22/2014	86
GRANTHAM CT	GRANTHAMCT	010	MOYLAN WAY	EOP	425	30	15374	R	0	5/3/2014	86
HALIDON WAY	HALIDONWAY	010	LORDEN CT	BLOUGH WAY	602	30	18042	C	3	5/7/2014	86
HALIDON WAY	HALIDONWAY	020	BLOUGH WAY	PINDER CT	920	30	27567	C	3	5/7/2014	86
HALIDON WAY	HALIDONWAY	030	PINDER CT	RATHBONE CIR	1176	35	41160	C	3	5/4/2014	86
HALIDON WAY	HALIDONWAY	070	TOPHAM CT	MULLEN CT	941	30	28226	C	3	5/7/2014	86

Street Name	Street ID	Section ID	Begin Location	End Location	Length (FT)	Width (FT)	Area (SQFT)	FC	Area ID	PCI Date	PCI
HALL ST	HALLST	020	FARMER WAY	PALMER CIR	482	30	14467	R	3	5/4/2014	86
HARRINGTON WAY	HARRINGTON	010	E BIDWELL ST	CREEKSIDE DR	830	46	38188	C	0	5/7/2014	86
HAVERHILL DR	HAVERHILLD	030	KNOPFLER CIR	BUNDRICK	648	30	19426	C	3	5/4/2014	86
HAZELMERE DR	HAZELMERED	010	CROSSING WAY	TIMSON DR	732	30	21952	R	3	5/7/2014	86
HIDDEN FALLS DR	HIDDENFALL	010	CARPENTER HILL RD	BRANDING IRON DR	1059	30	31763	R	5	5/27/2014	86
HONEY COOK CIR	HONEYCOOKC	020	115 HONEY COOK CIR	NESBITT CT	513	35	17946	R	3	5/7/2014	86
HOUSTON CIR	HOUSTONCIR	010	POND VIEW DR	PARKWAY DR	411	30	12324	R	4	5/26/2014	86
HUMBUG CREEK DR	HUMBUGCREE	020	ELDERBERRY CIR	BUCKBRUSH DR	901	30	27040	R	4	5/26/2014	86
ISLAY CT	ISLAYCT	010	EOP	GLEN MADY WAY	182	30	5464	R	4	5/26/2014	86
JOHN HENRY CIR	JOHNHENRYC	020	DEMURRAGE WAY	COUTS WAY	1097	30	32899	R	3	5/7/2014	86
KAY CT	KAYCT	010	EOP	PALMER CIR	186	30	8204	R	0	5/3/2014	86
KILCAIRN CT	KILCAIRNCT	010	KILCAIRN WAY	EOP	216	30	9104	R	0	5/3/2014	86
KNOPFLER CIR	KNOPFLERCI	030	CLAPTON WAY	HAVERHILL DR	208	30	6246	R	3	5/7/2014	86
LARKHALL CIR	LARKHALLCI	010	BROADFORD DR	CAMERON DR	977	30	29318	R	0	5/21/2014	86
LATHERTON WAY	LATHERTONW	010	SCHOLAR WAY	KILSYTH CT	1269	40	46778	R	4	5/26/2014	86
LINDLEY CT	LINDLEYCT	010	EOP	BUCKINGHAM WAY	239	30	9794	R	0	5/3/2014	86
LUNA CIR	LUNACIR	020	EUER CT	BENETO CT	1224	30	36729	R	0	5/3/2014	86
LUTTREL CT	LUTTRELCT	010	DARRINGTON DR	EOP	105	30	3138	R	4	5/26/2014	86
MANNOCK CT	MANNOCKCT	010	ATFIELD WAY	EOP	196	30	8504	R	0	5/3/2014	86
MANSEAU DR	MANSEAUDR	010	BRIGGS RANCH DR	MARVIN CT	1157	40	46307	C	4	5/26/2014	86
MEREDITH WAY	MEREDITHWA	010	SCHEIDEGGER CIR	SCHEIDEGGER CIR	939	30	28185	R	5	5/27/2014	86
MITCHELL CT	MITCHELLCT	010	JOHN MURRAY WAY	EOP	202	30	8589	R	0	5/3/2014	86
MORNINGSIDE DR	MORNINGSID	020	MORNINGSIDE CT	ORCHARD TERRACE CT	1967	30	58998	R	5	5/27/2014	86
MOYLAN CT	MOYLANCT	010	SEDGEFORD WAY	EOP	271	30	10754	R	0	5/3/2014	86
MOYLAN WAY	MOYLANWAY	010	CAMBERWELL WAY	SEDGEFORD WAY	260	30	7814	R	0	5/3/2014	86
NATOMA ST	NATOMAST	040	COLOMA ST	WOOL ST	1868	45	83980	A	2	5/27/2014	86
NATOMA STATION DR	NATOMASTAT	080	BLUE RAVINE RD	PLAZA DR	499	50	24943	R	0	5/3/2014	86
NICHOLS CIR	NICHOLSCIR	010	AGEE CT	GROVER RD	821	30	24643	R	0	5/3/2014	86
ORANGE BLOSSOM CIR	ORANGEBLOS	020	YANKTON ST	FAHEY CT	1207	30	36203	R	3	5/7/2014	86
ORCHARD TERRACE CT	ORCHARDTER	010	EOP	MORNINGSIDE DR	579	30	17356	R	0	5/21/2014	86
OUTCROPPING WAY	OUTCROPPIN	010	BULLION LN	IRON POINT DR	457	40	18280	R		5/5/2014	86
OXBUROUGH DR	OXBUROUGHDR	010	GLENN DR	AUSTIN DR	266	35	9293	R	2	5/27/2014	86
OXLEIGH WAY	OXLEIGHWAY	010	HALIDON WAY	HALIDON WAY	1008	30	30228	R	3	5/7/2014	86
PARKWAY DR	PARKWAYDR	020	BLUE RAVINE RD	PARKWAY DR	479	30	14360	C	4	5/26/2014	86
PEMBURY WAY	PEMBURYWAY	010	OAK AVENUE PKWY	TETWORTH WAY	636	31	19725	R	0	5/3/2014	86
PINTAIL CIR	PINTAILCIR	010	PATRICK CIR	PINTAIL CIR	917	30	27523	R	0	5/7/2014	86
PINTAIL CIR	PINTAILCIR	020	PINTAIL CIR	MCADOO DR	1104	30	33111	R	0	5/7/2014	86
PIONEER DR	PIONEERDR	010	FLOWER DR	MESQUITE CT	1132	30	33966	R	4	5/26/2014	86
PLUM CREEK CT	PLUMCREEKC	020	ASHWOOD CT	GLENMOOR CT	343	30	10286	R	0	5/21/2014	86
PRAIRIE CITY RD	PRAIRIECIT	040	IRON POINT RD	466' S of AMERICAN AGGREGATE RD	1666	90	149940	A	3	5/7/2014	86
PRENTICE CT	PRENTICECT	010	FIELDSTONE CT	EOP	180	18	3239	R	5	5/27/2014	86
RATHBONE CIR	RATHBONECI	020	RATHBONE CIR	FARNDON CT	822	30	24664	R	3	5/7/2014	86
RATHBONE CIR	RATHBONECI	050	HAVERHILL DR	SAMWELL CT	183	30	5502	R	3	5/7/2014	86
RENPOINT WAY	RENPOINTWA	010	CAVITT DR	LISTOWE DR	586	38	22268	R	4	5/26/2014	86
RODEO CT	RODEOCT	010	EOP	STOCKMAN CIR	105	30	3155	R	0	5/21/2014	86
ROGERS CIR	ROGERSCIR	020	FARLEY CT	HENRY ST	736	30	22085	R	3	5/7/2014	86
ROWBERRY DR	ROWBERRYDR	010	IRON POINT RD	WALDEN DR	1326	30	39783	R	3	5/7/2014	86
SEIWELL CT	SEIWELLCT	010	STARKEY WAY	EOP	191	30	8354	R	0	5/3/2014	86
SERPA WAY	SERPAWAY	040	CATTERLINE WAY	LISTOWE DR	2352	36	84672	C	4	6/4/2014	86
SIBLEY ST	SIBLEYST	080	BIDWELL ST	MARTIN CT	475	35	16603	C	2	5/27/2014	86
SIBLEY ST	SIBLEYST	090	NATOMA ST	BIDWELL ST	661	35	21322	C	2	5/27/2014	86
SILVER PLUME DR	SILVERPLUM	010	TWIN BUTTES DR	PAINTED ROCK PL	552	32	18547	R	1	4/30/2014	86
SOUTHCREEK CIR	SOUTHCREEK	030	SOUTHCREEK CIR	BALDWIN DAM RD	612	30	18364	R	1	4/30/2014	86
TABLE ROCK CT	TABLEROCKC	010	AMERICAN RIVER CANYON DR	EOP	261	32	11006	R	1	4/9/2014	86
TETWORTH WAY	TETWORTHWA	010	NORTHOLT CT	FLINDELL WAY	610	30	18298	R	3	5/7/2014	86

Street Name	Street ID	Section ID	Begin Location	End Location	Length (FT)	Width (FT)	Area (SQFT)	FC	Area ID	PCI Date	PCI
THOMPSON CIR	THOMPSONCI	010	THOMPSON CIR	EOP	1011	30	34621	R	5	5/27/2014	86
TIPPENS WAY	TIPPENSWAY	010	BUNDRICK DR	HARTLEY WAY	652	30	19553	R	0	5/3/2014	86
TOMLINSON DR	TOMLINSOND	010	LOST CREEK DR	HINKLE CT	748	32	23920	R	1	5/1/2014	86
TOPHAM CT	TOPHAMCT	010	HALIDON WAY	EOP	376	30	13904	R	0	5/3/2014	86
TORK CT	TORKCT	010	EOP	KERSLAKE CIR	210	30	8924	R	0	5/3/2014	86
TRAZIEL CT	TRAZIELCT	010	EOP	LISTOWE DR	595	36	21413	R	4	5/26/2014	86
WALDEN DR	WALDENDR	030	CLARKSVILLE RD	BLOUGH WAY	1709	30	51658	R	3	5/30/2014	86
WITBURN WAY	WITBURNWAY	010	FRESWICK DR	BERRIEDALE CT	271	30	8120	R	0	5/21/2014	86
AGOSTINI CIR	AGOSTINICI	010	STEWART ST	STEWART ST	1464	30	43915	R	3	5/7/2014	85
AUSTIN DR	AUSTINDR	010	OXBROUGH DR	WHITING WAY	725	30	21748	R	2	5/26/2014	85
AVALANCHE PEAK WAY	AVALANCHEP	020	SNOWY RANGE CT	SNOWY RANGE CT	925	32	29615	R	1	4/28/2014	85
BATHGATE CT	BATHGATECT	010	CATTERLINE WAY	EOP	347	36	12474	R	4	5/21/2014	85
BAURER CIR	BAURERCIR	010	REEVES WAY	HOPPER LN	832	30	24954	R	4	5/15/2014	85
BENTON CT	BENTONCT	010	HIGGINS ST	EOP	466	30	16604	R	3	4/23/2014	85
BOXELDER CIR	BOXELDERCI	010	HUMBUG CREEK DR	HUMBUG CREEK DR	1527	30	45809	R	4	5/22/2014	85
BOZIO CT	BOZIOCT	010	STINNET WAY	EOP	241	30	9854	R	0	5/2/2014	85
BRIGGS RANCH DR	BRIGGSRANC	040	SANBORN CT	DARRINGTON DR	409	40	16349	C	4	5/22/2014	85
BRIGGS RANCH DR	BRIGGSRANC	090	GOODELL RD	LANDRUM CIR	636	40	25428	C	4	5/22/2014	85
CATTERLINE WAY	CATTERLINE	050	TRAZIEL WAY	LISTOWE DR	1176	36	42337	R	4	5/22/2014	85
CROSSING WAY	CROSSINGWA	010	HAZELMERE DR	CHESTERFIELD WAY	252	30	7569	R	3	5/4/2014	85
CROSSING WAY	CROSSINGWA	030	BLUE RAVINE RD	TIMSON DR	470	30	14096	R	3	5/7/2014	85
CRUICKSHANK DR	CRUICKSHAN	040	WOODSMOKE WAY	TECEIRA WAY	483	30	14489	R	3	5/7/2014	85
DARRINGTON DR	DARRINGTON	040	BURRILL DR	EVELAND CT	138	30	4142	R	4	5/22/2014	85
DAVIES CT	DAVIESCT	010	CRUICKSHANK DR	EOP	135	30	6674	R	0	5/2/2014	85
DENSMORE WAY	DENSMOREWA	010	BUCKINGHAM WAY	JOBSON CT	832	30	24972	R	3	5/7/2014	85
DENTON CT	DENTONCT	010	KIDDER WAY	EOP	402	30	12057	R	5	5/27/2014	85
ELSWORTH WAY	ELSWORTHWA	010	BOWEN DR	BOWEN DR	1281	30	38419	R	5	5/27/2014	85
FAIRCHILD CT	FAIRCHILDC	020	ALEXANDER DR	EOP	152	30	4571	R	0	5/21/2014	85
FAITHORNE LN	FAITHORNEL	010	TURN PIKE DR	ELKINS CIR	266	36	9571	R	3	5/4/2014	85
FARMER WAY	FARMERWAY	010	HALL ST	MUERER ST	283	30	8484	R	0	5/2/2014	85
FLINDELL WAY	FLINDELLWA	010	HEATON WAY	KILCAIRN WAY	603	30	18088	R	0	5/7/2014	85
FLINT ROCK CT	FLINTROCKC	010	BLACK GOLD LN	EOP	221	30	9254	R	3	5/4/2014	85
FOGERTY CT	FOGERTYCT	010	OXLEIGH WAY	EOP	259	30	10394	R	0	5/2/2014	85
FOLEY LN	FOLEYLN	010	LEMPI DR	GILDED ROCK CIR	774	30	23230	R	2	5/26/2014	85
FOLSOM BLVD	FOLSOMBLVD	060	GLENN DR	BIDWELL ST	1586	75	118939	A	2	5/26/2014	85
FONG ST	FONGST	030	JOE MURRER CT	FONG CT	132	35	4603	R	2	5/26/2014	85
FOYLE CT	FOYLECT	010	HALIDON WAY	EOP	246	30	10004	R	0	5/2/2014	85
GLENN DR	GLENNDR	040	WEBB WAY	VIERRA CIR	1125	65	73116	A	2	5/26/2014	85
GOLD CREEK CIR	GOLDCREEKC	020	GOLD CREEK CIR	GOLD CREEK CIR	1904	30	57106	R	1	4/29/2014	85
HALIDON WAY	HALIDONWAY	060	DENSMORE WAY	TOPHAM CT	553	30	16591	C	3	5/7/2014	85
HEATON WAY	HEATONWAY	030	HAMERSLEY CT	MITFORD WAY	568	30	17055	R	3	5/7/2014	85
HEILER CT	HEILERCT	010	EOP	LOTHIAN WAY	322	36	11602	R	4	5/26/2014	85
HIGGINS ST	HIGGINSST	020	BENTON CT	TAYLOR ST	948	30	28435	R	3	5/4/2014	85
IRIS CIR	IRISCIR	010	CAVERSHAM WAY	CAVERSHAM WAY	891	30	26726	R	0	5/21/2014	85
KERSLAKE CIR	KERSLAKECI	020	HINDS WAY	RUNDGREN WAY	583	30	17490	R	3	5/7/2014	85
LEVEN CT	LEVENCT	010	SWINTON DR	EOP	299	30	8957	R	0	5/21/2014	85
LORDEN CT	LORDENCT	010	EOP	HALIDON WAY	317	30	12134	R	0	5/3/2014	85
LOST CREEK DR	LOSTCREEKD	030	HAWK POINT CT	AMERICAN RIVER CANYON DR	510	32	16323	R	1	4/29/2014	85
MANASCO CIR	MANASCOCIR	020	BOWEN DR	MANASCO CIR	687	30	20607	R	5	5/27/2014	85
MARSDEN WAY	MARSDENWAY	010	BACHMAN WAY	EOP	414	30	15044	R	0	5/7/2014	85
METTE CT	METTECT	010	AGOSTINI CIR	EOP	234	30	9644	R	0	5/3/2014	85
MOONLIT WAY	MOONLITWAY	020	PEARCE CT	MCADOO DR	846	30	25372	R	0	5/3/2014	85
NEWINGTON WAY	NEWINGTONW	010	PREWETT DR	DULVERTON CIR	283	36	10170	R	4	5/26/2014	85
OBSIDIAN CLIFF CT	OBSIDIANCL	010	EOP	ALABASTER POINT WAY	355	40	16198	R	1	4/30/2014	85
ORBISON CT	ORBISONCT	010	EOP	BODNAR CT	310	30	11924	R	0	5/3/2014	85



Street Name	Street ID	Section ID	Begin Location	End Location	Length (FT)	Width (FT)	Area (SQFT)	FC	Area ID	PCI Date	PCI
PALMER CIR	PALMERCIR	020	KAY CT	HALL ST	1294	30	38832	R	0	5/3/2014	85
PATRICK CIR	PATRICKCIR	010	MCADOO DR	963 PATRICK CIR	677	30	20325	R	0	5/3/2014	85
PENTLAND CT	PENTLANDCT	010	CATTERLINE WAY	EOP	438	36	15760	R	4	5/26/2014	85
RANDALL DR	RANDALLDR	030	TIEMPO CT	VIENTO CT	105	40	4181	C	4	5/26/2014	85
SANDS WAY	SANDSWAY	020	BUCHANAN WAY	LARSON WAY	242	30	7260	R	3	5/7/2014	85
SERPA WAY	SERPAWAY	070	CAVERSHAM WAY	BROADSTONE PKWY	345	30	10354	C	0	5/21/2014	85
SIBLEY ST	SIBLEYST	010	LEVY RD	PRAIRIE CITY RD	1093	80	87425	C	3	5/7/2014	85
SIERRA WOODS CIR	SIERRAWOOD	010	PERRAUD DR	PERRAUD DR	1841	32	58927	R	2	5/27/2014	85
STEWART ST	STEWARTST	020	WILLARD DR	AGOSTINI CIR	496	36	17846	R	3	5/7/2014	85
STOCKMAN CIR	STOCKMANCI	040	STETSON CT	CARPENTER HILL RD	1025	30	30741	R	0	5/21/2014	85
TRAZIEL WAY	TRAZIELWAY	010	LISTOWE DR	CATTERLINE WAY	433	36	15579	R	4	5/26/2014	85
TROWER CT	TROWERCT	010	EOP	NEWMARK WAY	236	30	9704	R	3	5/7/2014	85
TYRELL CT	TYRELLCT	010	HARCOURT WAY	EOP	329	30	12494	R	3	5/7/2014	85
WELLFLEET CIR	WELLFLEETC	040	DUNSTABLE WAY	ENDICOTT SQ	233	30	6990	R	4	6/4/2014	85
WESSEX WAY	WESSEXWAY	010	HEATON WAY	KILCAIRN CT	610	30	18309	R	3	5/7/2014	85
WOODSMOKE WAY	WOODSMOKEW	020	SOUKUP CT	BLACK GOLD LN	621	40	24822	C	3	5/7/2014	85
YOST CT	YOSTCT	010	BRIGGS RANCH DR	EOP	117	30	3523	R	4	5/26/2014	85
YOUNG WO CIR	YOUNGWOCIR	010	FORREST ST	YOUNG WO CIR YOUNG WO CIR ALY	406	35	14197	R	2	5/27/2014	85
ALVASTON CT	ALVASTONCT	010	ALVASTON WAY	EOP	311	30	12554	R	3	5/4/2014	84
AMERICAN RIVER CANYON DR	AMERICANRI	010	FLAT ROCK DR	FEATHER FALLS CIR	869	42	34734	C	1	4/28/2014	84
ARBUCKLE AVE	ARBUCKLEAV	020	DAINS CT	CASSELMAN ST	1146	35	40110	R	3	5/7/2014	84
BACHMAN WAY	BACHMANWAY	010	ROWBERRY DR	ROWBERRY DR	500	30	14986	R	0	5/7/2014	84
BALLARD CT	BALLARDCT	010	EOP	STINNET WAY	247	30	10034	R	0	5/2/2014	84
BAYLINE CIR	BAYLINECIR	010	PERKINS STATION WAY	KENNER WAY	664	31	24210	R	3	5/19/2014	84
BLENCOWE CT	BLENCOWECT	010	WESSEX WAY	EOP	292	30	11384	R	0	5/2/2014	84
BLUE HERON CT	BLUEHERONC	010	MARSH HAWK DR	EOP	300	30	11818	R	0	5/2/2014	84
BROADSTONE PKWY	BROADSTONE	080	MCCOMBER DR	GOLF LINKS DR	587	80	46978	A	5	5/27/2014	84
BROCK CIR	BROCKCIR	010	BROCK SIR	BROCK CIR	2205	30	66162	R	0	5/7/2014	84
BUNDRICK DR	BUNDRICKDR	010	HAVERHILL DR	TIPPENS WAY	640	35	22398	R	3	5/7/2014	84
BURWOOD WAY	BURWOODWAY	010	ALVASTON WAY	HALIDON WAY	930	30	27907	R	0	5/7/2014	84
CASSELMAN ST	CASSELMANS	010	RILEY ST	ARBUCKLE AVE	1649	30	57719	R	0	5/7/2014	84
CATTERLINE WAY	CATTERLINE	030	SPRENTITZ ST	PENTLAND CT	739	35	26359	R	4	5/22/2014	84
COBBLE RIDGE DR	COBBLERIDG	020	ROCKBOLT CIR	LARKIN CIR	187	36	6721	R	2	5/26/2014	84
DARRINGTON DR	DARRINGTON	020	POMINE CT	ZANETTA CT	289	30	8657	R	4	5/22/2014	84
DECATUR ST	DECATURST	020	FIGUEROA ST	NATOMA ST	733	35	25659	R	2	5/26/2014	84
DENSMORE WAY	DENSMOREWA	020	JOBSON CT	HALIDON WAY	648	30	19444	R	3	5/7/2014	84
DUNKELD LN	DUNKELD LN	020	HADDINGTON DR	HALKIRK WAY	608	30	18239	R	0	5/21/2014	84
DURBAIN CT	DURBAINCT	010	BURWOOD WAY	EOP	197	30	8534	R	0	5/2/2014	84
DYSART WAY	DYSARTWAY	010	HUNTLY DR	CLYDEBANK LN	533	30	15994	R	0	5/21/2014	84
E NATOMA ST	ENATOMAST	080	EOP	GIONATA WAY	1387	76	105388	A	4	5/22/2014	84
E NATOMA ST	ENATOMAST	130	BALLOU CT	ESPLANADE CIR	1390	78	108420	A	5	6/4/2014	84
EMPIRE RANCH RD	EMPIRERANC	010	IRON POINT RD	OWL MEADOW ST	1175	100	117480	A	5	5/27/2014	84
ENDICOTT SQ	ENDICOTTSQ	010	WELLFLEET CIR	EOP	260	30	7813	R	4	5/22/2014	84
GALSTON DR	GALSTONDR	020	WESLEY DR	MOSSBANK WAY	718	30	21540	R	5	5/27/2014	84
GLENN DR	GLENNDR	030	VIERRA CIR	SIBLEY ST	451	65	29304	A	2	5/26/2014	84
GLENN DR	GLENNDR	050	OXBROUGH DR	WEBB WAY	412	65	26782	A	2	5/26/2014	84
GLENN DR	GLENNDR	060	RILEY ST	OXBROUGH DR	1477	65	95976	A	2	5/26/2014	84
HENSEY CT	HENSEYCT	010	MANSEAU DR	EOP	105	30	3155	R	4	5/26/2014	84
HILLSWICK CIR	HILLSWICKC	060	HILLSWICK CIR	CAISLEAN WAY	954	36	34346	R	4	5/26/2014	84
HILLSWOOD DR	HILLSWOODD	030	OAK AVENUE PKWY	60' N of N GRANT LN	199	30	5970	C	1	4/29/2014	84
HUMBUG CREEK DR	HUMBUGCREE	010	EOP	BUCKBRUSH DR	688	30	20650	R	4	5/26/2014	84
KENNER WAY	KENNERWAY	010	BAYLINE CIR	BAYLINE CIR	1064	31	32984	R	3	5/7/2014	84
KERSLAKE WAY	KERSLAKEWA	010	HORNSBY CT	KERSLAKE CIR	262	30	7873	R	3	5/7/2014	84
LYNTON CT	LYNTONCT	010	KENNERLY WAY	EOP	268	30	10664	R	3	5/7/2014	84
MANASCO CIR	MANASCOCIR	010	BOWEN DR	MANASCO CIR	1812	30	54356	R	5	5/27/2014	84

Street Name	Street ID	Section ID	Begin Location	End Location	Length (FT)	Width (FT)	Area (SQFT)	FC	Area ID	PCI Date	PCI
MANASCO CIR	MANASCOCIR	030	MANASCO CIR	EOP	89	30	2671	R	5	5/27/2014	84
MCDERBY CT	MCDERBYCT	010	DARRINGTON DR	EOP	329	30	9862	R	4	5/26/2014	84
MCGUIRE CT	MCGUIRECT	010	EOP	CERRO PARK CT	226	30	9309	R	0	5/3/2014	84
NATOMA ST	NATOMAST	030	WOOL ST	SIBLEY ST	1401	45	62988	C	2	5/27/2014	84
NESMITH CT	NESMITHCT	080	COLLEGE PKWY	EOP	276	37	14125	R	0	5/3/2014	84
OAKMERE CT	OAKMERECT	010	N FALLS DR	EOP	208	35	9688	R	1	4/30/2014	84
PARKSHORE DR	PARKSHORED	040	COOLIDGE DR	PLAZA DR	2723	48	130705	C	3	5/7/2014	84
PENROD CT	PENRODCT	010	EOP	PENROD WAY	418	30	15164	R	0	5/3/2014	84
RELVAS CT	RELVASCT	010	BOWEN DR	EOP	299	30	8959	R	5	5/27/2014	84
RILEY ST	RILEYST	030	CRUICKSHANK DR	TECIERA WAY	1038	66	68530	A	3	5/7/2014	84
SMITH WAY	SMITHWAY	010	BOWEN DR	BOWEN DR	1480	30	44396	R	5	5/27/2014	84
STERLING CIR	STERLINGCI	010	MCADOO DR	MCADOO DR	1930	30	57893	R	0	5/7/2014	84
STONEHEDGE DR	STONEHEDGE	020	THOMPSON CIR	KIRBY CT	179	30	5370	R	3	5/7/2014	84
TERRACE COVE CT	TERRACECOV	010	EOP	MORNINGSIDE CT	245	30	7342	R	0	5/21/2014	84
THORNDIKE WAY	THORNDIKEW	030	DUXBURY WAY	CANNINGTON LN	517	30	15503	R	4	5/26/2014	84
THORNDIKE WAY	THORNDIKEW	050	BOXFORD SQ	LORING CT	540	30	16207	R	4	5/26/2014	84
TIMSON DR	TIMSONDR	010	RILEY ST	HAZELMERE DR	239	30	7175	R	3	5/7/2014	84
TOMLINSON DR	TOMLINSOND	020	HINKLE CT	N FALLS DR	1211	30	36320	R	1	5/1/2014	84
WILLIAMS ST	WILLIAMSST	020	HIGGINS ST	TAYLOR ST	892	30	26758	R	3	5/7/2014	84
WOODARD LN	WOODARDLN	010	BRIGGS RANCH DR	SINGER LN	636	30	19087	R	4	5/26/2014	84
ABBEYFEALE CT	ABBEYFEALE	010	EOP	CATTERLINE WAY	390	36	14026	R	4	5/21/2014	83
BITTER CREEK DR	BITTERCREE	020	DYRELL WAY	SOTO WAY	854	30	25634	R	4	5/22/2014	83
BLUE RAVINE RD	BLUERAVINE	230	MANSEAU DR	GREEN VALLEY RD	1155	90	103938	A	4	5/22/2014	83
BRIGGS RANCH DR	BRIGGSRANC	010	E NATOMA ST	PORTO DR	1485	40	59396	C	4	5/22/2014	83
BRIGGS RANCH DR	BRIGGSRANC	130	SINGER LN	E NATOMA ST	670	40	26800	C	4	5/22/2014	83
BROADSTONE PKWY	BROADSTONE	110	STOCKMAN CIR	CARPENTER HILL RD	1321	60	79264	A	5	5/27/2014	83
BROWN DUVAL LN	BROWNDUVAL	010	CRUICKSHANK DR	HENRY ST	1040	30	31194	R	0	5/2/2014	83
BUFFET CT	BUFFETCT	010	EOP	WALDEN DR	206	30	8804	R	0	5/2/2014	83
BUNDRICK DR	BUNDRICKDR	020	TIPPENS WAY	HARTLEY WAY	586	35	20493	R	3	5/7/2014	83
CARTER ST	CARTERST	050	EOP	CARTER ST	104	80	8320	R	3	5/4/2014	83
CHAFFIN CT	CHAFFINCT	010	EOP	HENRY ST	290	30	11324	R	0	5/2/2014	83
COBBLE RIDGE DR	COBBLERIDG	010	LEMBI DR	ROCKBOLT CIR	1077	36	38763	R	2	5/26/2014	83
DALTREY WAY	DALTREYWAY	010	NEWMARK WAY	KNOPFLER CIR	494	30	14813	R	0	5/7/2014	83
DARLING WAY	DARLINGWAY	020	HAPTON CT	FERGUSEN WAY	517	30	15523	R	5	5/27/2014	83
DENSMORE CT	DENSMORECT	010	EOP	BUCKINGHAM WAY	307	30	11834	R	3	5/4/2014	83
E BIDWELL ST	EBIDWELLST	120	BLUESTONE CIR	OAK AVENUE PKWY	2000	90	180000	A	3	5/7/2014	83
E NATOMA ST	ENATOMAST	120	GREEN VALLEY DR	BALLOU CT	586	78	45708	A	5	6/4/2014	83
ELDERBERRY CIR	ELDERBERRY	010	HUMBUG CREEK DR	HUMBUG CREEK DR	1739	30	52164	R	4	5/22/2014	83
FANTAGES WAY	FANTAGESWA	010	YANKTON ST	ORANGE BLOSSOM CIR	1262	30	37865	R	3	5/4/2014	83
FIGUEROA ST	FIGUEROAST	040	SCOTT ST	RILEY ST	467	30	13997	R	2	5/26/2014	83
FOLSOM BLVD	FOLSOMBLVD	010	FOLSOM BLVD	EOP	1314	95	124846	A	2	5/26/2014	83
FOLSOM BLVD	FOLSOMBLVD	050	NATOMA ST	BIDWELL ST	1247	78	97300	A	2	5/26/2014	83
FRANCIS CT	FRANCISCT	010	MOONLIT WAY	EOP	429	30	15306	R	0	4/23/2014	83
FRATIS ST	FRATISST	010	STEWART ST	GARDNER CT	1141	30	34239	R	0	5/3/2014	83
HAMERSLEY CT	HAMERSLEYC	010	HEATON WAY	EOP	206	30	8804	R	0	5/3/2014	83
HENRY CT	HENRYCT	010	CHAFFIN CT	EOP	282	30	11084	R	3	5/4/2014	83
HILLSWICK CIR	HILLSWICKC	050	CAISLEAN WAY	LATHERTON WAY	677	36	24362	R	4	5/26/2014	83
KANTNER CT	KANTNERCT	010	BUCKINGHAM WAY	EOP	171	30	7754	R	0	4/29/2014	83
KEMP CT	KEMPCT	010	TECEIRA WAY	EOP	464	30	16544	R	0	5/3/2014	83
KESTREL CT	KESTRELCT	010	MARSH HAWK DR	EOP	227	30	6810	R	0	5/3/2014	83
KETTLE ROCK CT	KETTLEROCK	010	EOP	ALPINE FALLS DR	405	40	18198	R	1	4/29/2014	83
KILSYTH CT	KILSYTHCT	010	LATHERTON WAY	EOP	452	30	13560	R	4	5/26/2014	83
LISTOWE DR	LISTOWEDR	070	CATTERLINE WAY	CABHAN CT	305	37	11286	R	4	5/26/2014	83
LISTOWE DR	LISTOWEDR	080	CABHAN CT	SERPA WAY	1350	37	49956	R	4	5/26/2014	83
MALLARD CIR	MALLARDCIR	010	MCADOO DR	MCADOO DR	1524	30	45719	R	0	5/3/2014	83

Street Name	Street ID	Section ID	Begin Location	End Location	Length (FT)	Width (FT)	Area (SQFT)	FC	Area ID	PCI Date	PCI
MARVIN CT	MARVINCT	010	MANSEAU DR	EOP	611	30	18339	R	4	5/26/2014	83
MCKIERNAN DR	MCKIERNAND	010	HENDERSON WAY	WALES DR	415	26	10790	R	2	5/26/2014	83
MONUMENT PEAK CT	MONUMENTPE	010	AMERICAN RIVER CANYON DR	EOP	224	35	10064	R	1	4/29/2014	83
MUERER ST	MUERERST	010	HAGEN CT	FARMER WAY	514	30	15431	R	0	5/3/2014	83
NATOMA ST	NATOMAST	010	FOLSOM BLVD	OAKDALE ST	87	42	3654	C	2	5/7/2014	83
NATOMA STATION DR	NATOMASTAT	020	OAK VILLA DR	INGERSOLL WAY	332	64	21241	C	3	5/7/2014	83
OAK AVENUE PKWY	OAKAVENUEP	110	HAVERHILL DR	RILEY ST	2661	65	172965	A	3	5/7/2014	83
OAK KNOLL CT	OAKKNOLLCT	010	WILLOW BEND RD	EOP	385	30	11553	R	4	5/26/2014	83
OXBROUGH DR	OXBROUGHGD	020	AUSTIN DR	WHITING WAY	538	35	18837	R	2	5/27/2014	83
PASCOE CT	PASCOECT	010	KENNERLY WAY	EOP	285	30	11174	R	0	5/3/2014	83
PRAIRIE CITY RD	PRAIRIECT	060	BLUE RAVINE RD	WILLARD DR	2279	77	175460	A	3	5/7/2014	83
RIGNEY CT	RIGNEYCT	010	BALLAST WAY	EOP	133	30	6614	R	3	5/7/2014	83
RILEY ST	RILEYST	040	RUSSI RD	CRUICKSHANK DR	1295	65	84235	A	3	5/7/2014	83
RUMSEY WAY	RUMSEYWAY	020	PERSIFER ST	DEAN WAY	361	21	7577	R	2	5/27/2014	83
SHOWERS CT	SHOWERSCT	010	SINGER LN	EOP	110	30	3309	R	4	5/26/2014	83
SKIDMORE CT	SKIDMORECT	010	BRIGGS RANCH DR	EOP	227	30	6814	R	4	5/26/2014	83
STOCKMAN CIR	STOCKMANCI	050	CARPENTER HILL RD	COTTONWOOD CT	1146	30	34367	R	0	5/21/2014	83
TECEIRA WAY	TECEIRAWAY	010	RILEY ST	RUSSI CT	908	34	30878	R	3	5/7/2014	83
TETWORTH WAY	TETWORTHWA	020	KERSWELL CT	NORTHOLT CT	533	30	15977	R	3	5/7/2014	83
THURMAN WAY	THURMANWAY	010	SCHEIDEGGER CIR	MEREDITH WAY	1199	30	35959	R	5	5/27/2014	83
TOBRURRY WAY	TOBRURRYWA	010	CATTERLINE WAY	CATTERLINE WAY	1301	30	39032	R	4	5/26/2014	83
TURN PIKE DR	TURNPIKEDR	010	FANTAGES WAY	NATOMA STATION DR	517	49	25351	C	3	4/17/2014	83
VIERRA CIR	VIERRACIR	050	GIVEN ST	GLENN DR	392	30	11740	R	3	5/7/2014	83
WALES DR	WALESDR	030	MCKIERNAN DR	GLENN DR	880	35	30818	C	2	5/27/2014	83
WALES DR	WALESDR	040	MCKIERNAN DR	DEAD WAY	345	35	12075	C	2	6/4/2014	83
WILLIAMS ST	WILLIAMSST	010	RUSSI RD	HIGGINS ST	252	40	10093	R	3	5/7/2014	83
WILLOW BEND RD	WILLOWBEND	010	PARKWAY DR	COBBLE FIELDS CT	991	30	29737	R	4	5/26/2014	83
WILLOW CREEK DR	WILLOWCREE	110	OAK AVENUE PKWY	LEPAGE CT	260	40	10391	C	4	5/26/2014	83
WILLOW CREEK DR	WILLOWCREE	120	LEPAGE CT	YAGER DR	150	40	6006	C	4	5/26/2014	83
WILLOW CREEK DR	WILLOWCREE	130	YAGER DR	ONEILL CT	366	40	14637	C	4	5/26/2014	83
WILLOW CREEK DR	WILLOWCREE	140	ONEILL CT	LIVERMORE WAY	783	40	31329	C	4	5/26/2014	83
WILLOW CREEK DR	WILLOWCREE	150	LIVERMORE WAY	POWDERLY CT	432	40	17271	C	4	5/26/2014	83
YANKTON ST	YANKTONST	010	ORANGE BLOSSOM CIR	ORANGE BLOSSOM CIR	1389	30	41653	R	3	5/7/2014	83
BALDWIN DAM RD	BALDWIN DAM	060	MOSSWOOD CIR	MOSSWOOD CIR	541	22	11902	C	1	4/28/2014	82
BALDWIN DAM RD	BALDWIN DAM	110	BALDWIN LAKE CIR	EOP	41	22	902	C	1	4/28/2014	82
BALDWIN LAKE CIR	BALDWINLAK	010	BALDWIN DAM RD	BALDWIN DAM RD	1035	30	31033	R	1	4/28/2014	82
BAYER CT	BAYERCT	010	EOP	DARLING WAY	315	30	9462	R	5	5/27/2014	82
BITTER CREEK DR	BITTERCREE	010	BIG VALLEY RD	DYRELL WAY	832	30	24948	R	4	5/22/2014	82
BLODGETT DR	BLODGETTDR	010	LANDRUM CIR	BRIGGS RANCH DR	661	30	19841	R	4	5/22/2014	82
BLUE RAVINE RD	BLUERAVINE	170	FLOWER DR	OAK AVENUE PKWY	1431	70	100182	A	4	5/22/2014	82
BLUE RAVINE RD	BLUERAVINE	220	ARROWSMITH DR	MANSEAU DR	1105	70	77364	A	4	5/22/2014	82
BRAMBLE LN	BRAMBLELN	010	HUMBUG CREEK DR	BUCKBRUSH DR	975	30	29255	R	4	5/22/2014	82
BROADSTONE PKWY	BROADSTONE	120	CARPENTER HILL RD	LONGHORN RD	982	60	58903	A	5	5/27/2014	82
BRODER CIR	BRODERCIR	010	PERAZZO CIR	PERAZZO CIR	1715	26	44593	R	4	5/22/2014	82
BRUGLER CT	BRUGLERCT	010	LANDRUM CIR	EOP	318	30	9526	R	4	5/22/2014	82
CAISLEAN CT	CAISLEANCT	010	CAISLEAN WAY	EOP	185	30	5548	R	4	5/22/2014	82
CAITHNESS CT	CAITHNESSC	020	LISTOWE DR	CATTERLINE WAY	314	36	11307	R	4	5/22/2014	82
CAVERSHAM WAY	CAVERSHAMW	010	IRIS CIR	EOP	1241	30	37222	R	5	5/27/2014	82
CHESSELL CT	CHESSELLCT	010	KERWIN WAY	BURWOOD WAY	260	30	7801	R	0	5/2/2014	82
DALISON CT	DALISONCT	010	KILCAIRN WAY	EOP	187	30	8234	R	0	5/2/2014	82
DARRINGTON DR	DARRINGTON	060	METZ CT	FLOOD CT	308	30	9228	R	4	5/22/2014	82
DEELEY CT	DEELEYCT	010	BRIGGS RANCH DR	EOP	125	30	3752	R	4	5/22/2014	82
E BIDWELL ST	EBIDWELLST	070	MONTROSE DR	BLUE RAVINE RD	880	72	63339	A	2	5/26/2014	82
E NATOMA ST	ENATOMAST	210	CAMERON DR	EMPIRE RANCH RD	1078	60	64667	A	5	5/21/2014	82
FIGUEROA ST	FIGUEROAST	030	RILEY ST	DECATUR ST	934	24	22404	R	2	5/26/2014	82

Street Name	Street ID	Section ID	Begin Location	End Location	Length (FT)	Width (FT)	Area (SQFT)	FC	Area ID	PCI Date	PCI
FISHER CIR	FISHERCIR	040	EBI WAY	FISHER CIR	776	40	31037	R	3	5/4/2014	82
FLOWER DR	FLOWERDR	030	WILLOW CREEK DR	KERR CT	542	40	21680	C	4	5/22/2014	82
FLOWER DR	FLOWERDR	080	WILSON CT	WILLOW CREEK DR	299	40	11974	C	4	5/22/2014	82
FOLSOM BLVD	FOLSOMBLVD	170	AUTO MALL CIR	AEROJET	680	73	49640	A	3	5/23/2014	82
FRANKWOOD DR	FRANKWOODD	020	BRIARCLIFF DR	EOP	140	30	4200	R	4	5/22/2014	82
FREESE CT	FREESECT	010	VIERRA CIR	EOP	778	30	25964	R	3	5/7/2014	82
GOLDEN EYE CT	GOLDENEYEC	010	MARSH HAWK DR	EOP	303	30	11908	R	0	5/3/2014	82
HAGEN CT	HAGENCT	010	HALL ST	EOP	451	30	16154	R	0	5/7/2014	82
HALIDON WAY	HALIDONWAY	090	HEWSON CT	MAYALL CT	730	30	21912	C	3	5/4/2014	82
HALL ST	HALLST	010	GROVER RD	FARMER WAY	698	30	20922	R	3	5/7/2014	82
HALVERSON CT	HALVERSONC	010	EOP	ELSWORTH WAY	402	30	12048	R	5	5/27/2014	82
HANA WAY	HANAWAY	010	WOODSMOKE WAY	EOP	262	42	10999	R	4	5/21/2014	82
HONEY COOK CIR	HONEYCOOKC	010	VIERA CIR	115 HONEY COOK CIR	585	35	20475	R	3	5/7/2014	82
IRON POINT RD	IRONPOINTR	160	CARPENTER HILL RD	EMPIRE RANCH RD	897	30	26914	A	5	5/27/2014	82
KILSBY WAY	KILSBYWAY	010	BAURER CIR	PREWETT DR	498	36	17943	R	4	5/26/2014	82
LARKIN CIR	LARKINCIR	010	COBBLE RIDGE DR	COBBLE RIDGE DR	1306	30	39165	R	2	5/26/2014	82
LITTLETON CT	LITTLETONC	010	WESTBURY CIR	EOP	139	30	4159	R	4	5/26/2014	82
LOTHIAN WAY	LOTHIANWAY	010	CAVITT DR	LATHERTON WAY	595	36	21393	R	4	5/26/2014	82
MCKENNY CT	MCKENNYCT	010	BOWEN DR	EOP	407	30	12200	R	5	5/27/2014	82
MCKIERNAN DR	MCKIERNAND	030	WALES DR	HILLOCK WAY	893	26	23225	R	2	5/26/2014	82
MORELAND CT	MORELANDCT	010	METZ CT	EOP	382	30	11468	R	4	5/26/2014	82
MORMON ST	MORMONST	080	COLOMA ST	BRIDGE ST	467	38	17729	R	2	5/26/2014	82
MUERER ST	MUERERST	020	FARMER WAY	EOP	198	30	8564	R	0	5/3/2014	82
NICHOLS CIR	NICHOLSCIR	020	GROVER RD	AGEE CT	599	30	17956	R	0	5/3/2014	82
NORTHOLT CT	NORTHOLTCT	010	TETWORTH WAY	EOP	570	30	19724	R	0	5/3/2014	82
PARKWAY DR	PARKWAYDR	010	BLUE RAVINE RD	PARKWAY DR	477	30	14314	C	4	5/26/2014	82
PINNACLE BUTTE CT	PINNACLEBU	010	ALPINE FALLS DR	EOP	392	40	17678	R	1	4/30/2014	82
PLUMMER LN	PLUMMERLN	010	SILBERHORN DR	BAURER CIR	304	30	9114	R	4	5/26/2014	82
SANDWICK WAY	SANDWICKWA	010	SWINTON DR	CORNHILL WAY	1147	30	34396	R	5	5/27/2014	82
SEATON DR	SEATONDR	040	AMHURST CIR	405 SEATON DR	504	30	15123	R	3	5/7/2014	82
SEDFEFORD CT	SEDFEFORDC	010	SEDFEFORD WAY	EOP	285	30	11174	R	0	5/3/2014	82
SERPA CT	SERPACT	81852	EOP	SERPA WAY	428	52	22270	C	5	5/26/2014	82
SERPA WAY	SERPAWAY	060	RUAN CT	CAVERSHAM WAY	889	36	32017	C	0	5/21/2014	82
SIBLEY ST	SIBLEYST	020	GLENN DR	LEVY RD	1703	55	93684	C	3	5/7/2014	82
SILBERHORN DR	SILBERHORN	080	MORNINGSIDE DR	GOLF LINKS DR	221	43	9493	C	0	5/21/2014	82
SUTTER ST	SUTTERST	040	BRIDGE ST	SCOTT ST	467	26	12130	R	2	5/27/2014	82
TAYLOR ST	TAYLORST	010	RUSSI RD	HIGGINS ST	184	40	7346	R	0	5/3/2014	82
TIMSON DR	TIMSONDR	020	HAZELMERE DR	TIMSON CT	470	30	14115	R	3	5/7/2014	82
TYNDRUM LN	TYNDRUMLN	010	GLENNFINNAN WAY	EOP	1301	30	39026	R	5	5/27/2014	82
VALLEY PINES DR	VALLEYPINE	010	BALDWIN DAM RD	PINEGROVE WAY	1711	27	46197	R	1	5/1/2014	82
VALLEY PINES DR	VALLEYPINE	030	LAURELWOOD DR	BERRY CREEK DR	325	30	9756	R	1	5/1/2014	82
VIERRA CIR	VIERRACIR	020	FREESE CT	LAQUART CT	521	30	15639	R	3	5/7/2014	82
WELLSLEY CT	WELLSLEYCT	010	SEATON DR	EOP	410	20	8730	R	3	5/7/2014	82
WILLIAMS ST	WILLIAMSST	030	TAYLOR ST	EOP	332	30	12396	R	3	5/7/2014	82
WILLOW CREEK DR	WILLOWCREE	060	BUNKER CT	THOMAS CT	516	30	15470	C	4	5/26/2014	82
WOODSMOKE WAY	WOODSMOKEW	010	BLACK GOLD LN	CRUICKSHANK DR	643	40	25724	C	3	5/7/2014	82
ARLINGTON ST	ARLINGTONS	010	GOLF LINKS DR	PLUM CREEK CT	342	36	12309	R	5	5/27/2014	81
BALD MOUNTAIN CT	BALDMOUNTA	010	AMERICAN RIVER CANYON DR	EOP	264	30	10738	R	1	4/28/2014	81
BALDWIN DAM RD	BALDWINAMD	050	DIGGER PINE LN	MOSSWOOD CIR	841	22	18502	C	1	4/28/2014	81
BALLAST WAY	BALLASTWAY	010	ASHCAT WAY	CONDUCTOR WAY	1012	30	63651	R	3	5/25/2014	81
BANKFOOT CT	BANKFOOTCT	010	FRESWICK DR	EOP	270	30	8108	R	5	5/27/2014	81
BIG VALLEY RD	BIGVALLEYR	010	BLUE RAVINE RD	BRONG RD	1033	36	37196	C	4	5/22/2014	81
BRIGGS RANCH DR	BRIGGSRANC	080	WILLOW CREEK DR	GOODSELL RD	697	40	27888	C	4	5/22/2014	81
BUCKBRUSH DR	BUCKBRUSHD	020	BRAMBLE LN	EOP	152	30	4555	R	4	5/22/2014	81
CARMODY CIR	CARMODYCIR	010	LOST CREEK DR	LOST CREEK DR	1740	32	55670	R	1	4/28/2014	81

Street Name	Street ID	Section ID	Begin Location	End Location	Length (FT)	Width (FT)	Area (SQFT)	FC	Area ID	PCI Date	PCI
CEDAR RIDGE CT	CEDARRIDGE	010	TOMLINSON DR	EOP	284	32	11742	R	1	4/28/2014	81
DARRINGTON DR	DARRINGTON	030	ZANETTA CT	BURRILL DR	139	30	4170	R	4	5/22/2014	81
DONEGAN CT	DONEGANCT	010	ELKINS CIR	EOP	354	30	13149	R	3	5/4/2014	81
DUNCAN WAY	DUNCANWAY	020	TRAVIS ST	RUSSI RD	661	40	26449	R	3	5/7/2014	81
DUXBURY WAY	DUXBURYWAY	010	S LEXINGTON DR	THORNDIKE WAY	405	36	14573	R	4	5/22/2014	81
E BIDWELL ST	EBIDWELLST	180	EOP	PLACERVILLE RD	540	110	59438	A	2	5/26/2014	81
FERGUSEN WAY	FERGUSENWA	010	OSBORNE CT	JENKINS WAY	720	30	21613	R	5	5/27/2014	81
HARGROVE CT	HARGROVECT	010	PORTO DR	EOP	228	30	6829	R	4	5/26/2014	81
HAYS WAY	HAYSWAY	010	SANDS WAY	KING WAY	406	30	12180	R	0	5/3/2014	81
HAZELMERE DR	HAZELMERED	050	EOP	HAZELMERE DR	160	30	7424	R	3	5/4/2014	81
HESILER CT	HESILERCT	010	BAYLINE CIR	EOP	126	42	6873	R	3	5/4/2014	81
INGERSOLL WAY	INGERSOLLW	020	PARKER DR	NATOMA STATION DR	640	63	40305	C	3	5/4/2014	81
JOHN HENRY CIR	JOHNHENRYC	030	TEDFORD CT	DEMURRAGE WAY	273	30	8181	R	3	5/7/2014	81
KERSHAW CT	KERSHAWCT	010	ATFIELD WAY	EOP	349	30	13094	C	0	5/3/2014	81
LATHERTON WAY	LATHERTONW	020	KILSYTH CT	HILLSWICK CIR	255	36	9178	R	4	5/26/2014	81
LISTOWE DR	LISTOWEDR	040	RENPOINT WAY	TIBESSART CT	322	37	11896	R	4	5/26/2014	81
LISTOWE DR	LISTOWEDR	050	TIBESSART CT	GALLINGER CT	254	37	9414	R	4	5/26/2014	81
LOST CREEK DR	LOSTCREEKD	010	SWIFT RIVER DR	CALWELL CT	1069	32	34207	R	1	4/29/2014	81
LOWNEY CT	LOWNEYCT	010	BAURER CIR	EOP	214	30	6418	R	4	5/26/2014	81
MARSH HAWK DR	MARSHHAWKD	010	MCADDOO DR	SPRIG CIR	1466	30	43980	R	3	5/7/2014	81
MARSH HAWK DR	MARSHHAWKD	020	SPRIG CIR	SPRIG CIR	932	30	27957	R	3	5/7/2014	81
MORMON ST	MORMONST	040	WOOL ST	DECATUR ST	466	30	13994	R	2	5/26/2014	81
NATOMA ST	NATOMAST	020	SIBLEY ST	OAKDALE ST	707	45	31834	C	2	5/27/2014	81
NATOMA STATION DR	NATOMASTAT	010	FOLSOM BLVD	OAK VILLA DR	744	61	45379	C	3	5/7/2014	81
NATOMA STATION DR	NATOMASTAT	050	BLACK DIAMOND DR	TURN PIKE DR	780	63	49109	C	3	5/7/2014	81
NATOMA STATION DR	NATOMASTAT	070	COVENTRY CIR	BLUE RAVINE RD	1106	55	70182	C	3	5/7/2014	81
OSBORNE CT	OSBORNECT	010	EOP	FERGUSEN WAY	442	30	13265	R	5	5/27/2014	81
PARKWAY DR	PARKWAYDR	090	SCHEIDEGGER CIR	SCHEIDEGGER CIR	916	30	27485	C	5	5/27/2014	81
PARSONS CT	PARSONSCT	010	STARKEY WAY	EOP	212	30	8984	R	3	5/7/2014	81
PENROSE CT	PENROSECT	010	EOP	FIELDSTONE CT	129	30	3883	R	5	5/27/2014	81
PRADERA CT	PRADERACT	010	WILLOW CREEK DR	EOP	402	30	12067	R	4	5/26/2014	81
REDROCK CT	REDROCKCT	010	DEERWOOD WAY	EOP	264	30	10544	R	1	4/30/2014	81
RILEY ST	RILEYST	020	TECEIRA WAY	CORRIGAN CT	784	66	48779	A	3	5/7/2014	81
RILEY ST	RILEYST	140	TRADERS LN	FIGUEROA ST ST	554	50	23997	A	2	5/27/2014	81
SCHEIDEGGER CIR	SCHEIDEGGE	060	KEARNS CT	MEREDITH WAY	759	30	22804	R	5	5/27/2014	81
SEATON DR	SEATONDR	050	405 SEATON DR	BLUE RAVINE RD	385	30	11550	R	3	5/7/2014	81
SINGER LN	SINGERLN	010	BRIGGS RANCH DR	WOODARD LN	1178	30	35370	R	4	5/26/2014	81
STEEPLECHASE DR	STEEPLECHA	010	ARBUCKLE AVE	CASSELMAN ST	406	35	14222	R	0	5/7/2014	81
STROUSE CT	STROUSECT	010	BRIGGS RANCH DR	EOP	369	30	11062	R	4	5/26/2014	81
STURBRIDGE DR	STURBRIDGE	050	FIELDSTONE CT	GOLF LINKS DR	315	45	14181	R	5	5/27/2014	81
TOMLINSON DR	TOMLINSOND	030	N FALLS DR	AMERICAN RIVER CANYON DR	1186	35	39544	R	1	5/1/2014	81
TOWER ROCK CT	TOWERROCKC	010	FEATHER FALLS CIR	EOP	255	30	10468	R	1	4/9/2014	81
VALLEY PINES DR	VALLEYPINE	020	PINEGROVE WAY	LAURELWOOD DR	950	32	28486	R	1	5/1/2014	81
VIERRA CIR	VIERRACIR	030	LAQUART CT	STORMS CT	1356	40	54240	R	3	5/7/2014	81
WELLFLEET CIR	WELLFLEETC	050	ENDICOTT SQ	LYNDEBORO CT	304	30	9125	R	4	5/26/2014	81
WESTBURY CIR	WESTBURYCI	010	GREENBUSH AVE	GREENBUSH AVE	1375	30	41257	R	4	5/26/2014	81
WHITING WAY	WHITINGWAY	010	AUSTIN DR	GLENN DR	174	30	5226	R	2	5/27/2014	81
WILLOW CREEK DR	WILLOWCREE	050	FLOWER DR	BUNKER CT	830	30	24903	C	4	5/26/2014	81
WITHERS CT	WITHERSCT	010	EOP	ROWBERRY DR	380	30	14024	R	0	5/3/2014	81
WOODVIEW DR	WOODVIEWDR	010	GAINSBOROUGH CIR	SIMMONS WAY	746	35	26399	R	1	5/1/2014	81
ABROZO CT	ABROZOCT	010	WILLOW CREEK DR	EOP	503	30	15097	R	4	5/21/2014	80
BATHURST CT	BATHURSTCT	010	LANDRUM CIR	EOP	99	30	2958	R	4	5/21/2014	80
BIDWELL ST	BIDWELLST	080	DECATUR ST	READING ST	467	40	18665	C	2	5/26/2014	80
BOWEN DR	BOWENDR	010	MANASCO CIR	SMITH WAY	1270	30	38104	R	5	5/27/2014	80
BRANDING IRON CT	BRANDINGIR	010	EOP	CARPENTER HILL RD	561	30	16841	R	5	5/27/2014	80

Street Name	Street ID	Section ID	Begin Location	End Location	Length (FT)	Width (FT)	Area (SQFT)	FC	Area ID	PCI Date	PCI
CABHAN CT	CABHANCT	010	EOP	LISTOWE DR	233	30	6987	R	4	5/22/2014	80
CARPENTER HILL RD	CARPENTERH	030	HIDDEN FALLS DR	BRANDING IRON DR	307	30	9223	R	5	5/27/2014	80
CLARKSVILLE RD	CLARKSVILL	010	BROADSTONE PKWY	WALDEN DR	965	60	57901	C	3	5/4/2014	80
CLARKSVILLE RD	CLARKSVILL	020	WALDEN DR	BUNDRICK DR	827	60	49642	C	3	5/4/2014	80
CORNHILL WAY	CORNHILLWA	010	SWINTON DR	SANDWICK WAY	457	30	13709	R	0	5/21/2014	80
COSTELLO CT	COSTELLOCT	010	EOP	HALIDON WAY	345	30	12974	R	0	5/2/2014	80
DARVEL CT	DARVELCT	010	EOP	LISTOWE DR	199	36	7167	R	4	5/22/2014	80
DENURE CT	DENURECT	010	LANDRUM CIR	EOP	347	30	10396	R	4	5/22/2014	80
FETTER CT	FETTERCT	010	SERPA WAY	EOP	334	36	12026	R	4	5/22/2014	80
FIELDSTONE CT	FIELDSTONE	010	EOP	STURBRIDGE DR	651	30	19534	R	5	5/27/2014	80
GILLEN CT	GILLENCT	010	DENSMORE WAY	EOP	227	30	9434	R	0	4/28/2014	80
GISLER CT	GISLERCT	010	VIERRA CIR	EOP	575	30	19874	R	3	5/7/2014	80
GROVER RD	GROVERRD	020	NICHOLS CIR	CARTER ST	918	49	44946	C	3	5/7/2014	80
GROVER RD	GROVERRD	030	CARTER ST	RUSSI RD	911	49	44663	C	3	5/7/2014	80
HANDY WAY	HANDYWAY	010	HILDEBRAND CIR	HILDEBRAND CIR	285	30	8550	R	0	5/21/2014	80
HILLSWICK CIR	HILLSWICKC	020	CAISLEAN WAY	HILLSWICK CIR	595	36	21405	R	4	5/26/2014	80
HILLSWICK CIR	HILLSWICKC	030	LATHERTON WAY	CAISLEAN WAY	254	36	9156	R	4	5/26/2014	80
HILLSWICK CIR	HILLSWICKC	040	CAVITT DR	LATHERTON WAY	186	36	6704	R	4	5/26/2014	80
HODGSON CT	HODGSONCT	010	EOP	OXLEIGH WAY	172	30	7784	R	0	5/3/2014	80
IRON POINT RD	IRONPOINTR	030	BLACK DIAMOND	WILLARD DR	3300	62	204600	A		5/23/2014	80
LANDRUM CIR	LANDRUMCIR	060	BATHURST CT	BLODGETT DR	264	30	7915	R	4	5/26/2014	80
LARSON WAY	LARSONWAY	010	SANDS WAY	SANDS WAY	1103	30	33090	R	0	5/7/2014	80
LEMBI DR	LEMBIDR	010	OXBUROUGH DR	SIBLEY ST	1170	45	52609	C	2	5/26/2014	80
LESNICK CT	LESNICKCT	010	EOP	OXLEIGH WAY	199	30	8594	R	0	5/3/2014	80
LYNDEBORO CT	LYNDEBOROC	010	WELLFLEET CIR	EOP	99	30	2958	R	4	5/26/2014	80
MEADOW LAKES CT	MEADOWLAKE	010	FEATHER FALLS CIR	EOP	251	32	10686	R	1	4/29/2014	80
METZ CT	METZCT	010	DARRINGTON DR	EOP	97	30	2897	R	4	5/26/2014	80
MORNINGSIDE DR	MORNINGSID	030	ORCHARD TERRACE CT	SILBERHORN DR	403	30	12078	R	5	5/27/2014	80
N FALLS DR	NFALLSDR	010	AMERICAN RIVER CANYON DR	TOMLINSON DR	797	32	27922	R	1	4/29/2014	80
NEWBURY WAY	NEWBURYWAY	010	S LEXINGTON DR	WELLFLEET CIR	282	36	10151	R	4	5/26/2014	80
OAK AVENUE PKWY	OAKAVENUEP	085	IRON POINT RD	VESSONA CIR	452	79	35708	A		5/22/2014	80
ORCHARD DR	ORCHARDDR	010	RILEY ST	E BIDWELL ST	974	37	36035	C	2	5/27/2014	80
RED SHALE CT	REDSHALECT	010	FEATHER FALLS CIR	EOP	128	35	6888	R	1	4/30/2014	80
RIVER ROCK DR	RIVERROCKD	010	GREENBACK LN	ORANGEVIEW AVE	283	62	17534	R	1	4/30/2014	80
S LEXINGTON DR	SLEXINGTON	040	CANNINGTON LN	REEVES WAY	1512	40	60473	C	4	5/26/2014	80
SANDS WAY	SANDSWAY	030	LARSON WAY	KING WAY	1166	30	37351	R	3	5/7/2014	80
SCHEIDEGGER CIR	SCHEIDEGGE	070	MEREDITH WAY	PARKWAY DR	304	30	9128	R	5	5/27/2014	80
SEATON DR	SEATONDR	010	NATOMA STATION DR	WELLSLEY CT	175	47	8231	R	3	5/7/2014	80
SEATON DR	SEATONDR	020	WELLSLEY CT	AMHURST CIR	335	30	10054	R	3	5/7/2014	80
SIBLEY ST	SIBLEYST	060	LEMBI DR	TRAILER PARK DRIVE WAY	495	30	14840	C	2	5/27/2014	80
SIBLEY ST	SIBLEYST	120	FIGUEROA ST MORMON ST ALY	MORMON ST	184	35	6423	R	2	5/27/2014	80
STEWART ST	STEWARTST	040	GARDNER CT	GROVER RD	182	40	7274	R	3	5/7/2014	80
STOCKMAN CIR	STOCKMANCI	030	RODEO CT	STETSON CT	397	30	11909	R	0	5/21/2014	80
TREJO WAY	TREJOWAY	010	DIGGINS DR	OXBUROUGH DR	493	30	14786	R	2	5/27/2014	80
WEINREICH CT	WEINREICHC	010	SOUZA WAY	EOP	586	30	17592	R	5	5/27/2014	80
WHELAN CT	WHELANCT	010	STROUSE CT	EOP	463	30	13894	R	4	5/26/2014	80
WILLOW BEND RD	WILLOWBEND	020	COBBLE FIELDS CT	SCHEIDEGGER CIR	637	30	19089	R	4	5/26/2014	80
WILLOW CREEK DR	WILLOWCREE	100	MESQUITE CT	OAK AVENUE PKWY	463	40	18538	C	4	5/26/2014	80
WOODMERE RD	WOODMERERD	020	PARKSHORE DR	FOLSOM BLVD	898	40	35920	C	3	5/7/2014	80
WOOL ST	WOOLST	040	MORMON ST	MORMON ST NATOMA ST ALY	183	40	7324	R	2	5/27/2014	80
ALEXANDER DR	ALEXANDERD	010	FAIRCHILD CT	STURBRIDGE DR	827	30	24823	R	5	6/4/2014	79
AMERICAN RIVER CANYON DR	AMERICANRI	090	OAK AVENUE PKWY	AMERICAN RIVER CANYON DR	578	63	36426	C	1	4/28/2014	79
ARBUCKLE AVE	ARBUCKLEAV	010	CASSELMAN ST	EOP	756	35	26461	R	3	5/7/2014	79
ASHWOOD CT	ASHWOODCT	010	EOP	PLUM CREEK CT	184	30	5521	R	5	5/27/2014	79
BAURER CIR	BAURERCIR	050	KILSBY WAY	FINCHLEY LN	781	30	23423	R	4	5/21/2014	79

Street Name	Street ID	Section ID	Begin Location	End Location	Length (FT)	Width (FT)	Area (SQFT)	FC	Area ID	PCI Date	PCI
BAURER CIR	BAURERCIR	060	FINCHLEY LN	REEVES WAY	278	30	8341	R	4	5/21/2014	79
BLACKBERRY CIR	BLACKBERRY	010	WILLOW BEND RD	WILLOW BEND RD	907	30	27222	R	4	5/22/2014	79
BRIGGS RANCH DR	BRIGGSRANC	020	PORTO DR	WHELAN CT	261	40	10443	C	4	5/22/2014	79
BRIGGS RANCH DR	BRIGGSRANC	050	DARRINGTON DR	MCHUGH CT	712	40	28454	C	4	5/22/2014	79
BRIGGS RANCH DR	BRIGGSRANC	060	MCHUGH CT	RANDALL DR	251	40	10054	C	4	5/22/2014	79
BROADSTONE PKWY	BROADSTONE	060	SCHOLAR WAY	SERPA WAY	1361	60	81656	A	4	5/22/2014	79
BROKEN TOP CT	BROKENTOPC	010	AMERICAN RIVER CANYON DR	EOP	558	30	19966	R	1	4/28/2014	79
BURWICK LN	BURWICKLN	010	EOP	MOSSBANK WAY	261	30	7824	R	0	5/21/2014	79
BURWICK LN	BURWICKLN	020	MOSSBANK WAY	GALSTON DR	1386	30	41578	R	0	5/21/2014	79
CALLANDER WAY	CALLANDERW	010	GLENNFINNAN WAY	HUNTLY DR	1361	30	40830	R	0	5/21/2014	79
CANNINGTON LN	CANNINGTON	010	S LEXINGTON DR	THORNDIKE WAY	365	36	13133	R	4	5/22/2014	79
CASTRO CT	CASTROCT	010	EOP	OXBUROUGH DR	200	30	5991	R	2	5/26/2014	79
COPPER CREEK DR	COPPERCREE	010	CANYON FALLS DR	FLAT ROCK DR	1064	32	34055	R	1	4/29/2014	79
COVAL CT	COVALCT	010	DONALDSON DR	EOP	156	30	4680	R	4	5/22/2014	79
CREEKSIDE DR	CREEKSIED	010	HARRINGTON WAY	EOP	639	47	32451	C	3	5/7/2014	79
DIGGINS DR	DIGGINSDR	010	EOP	LEMBI DR	1093	30	32784	R	2	5/26/2014	79
DONALDSON WAY	DONALDSONW	010	GODELL RD	MANSEAU DR	772	30	23154	R	4	5/22/2014	79
DULVERTON CIR	DULVERTONC	020	LEDGEMONT CT	PAWTUCKET CT	817	30	24524	R	4	5/22/2014	79
E NATOMA ST	ENATOMAST	160	FERGUSEN WAY	JENKINS WAY	871	84	73197	A	5	5/21/2014	79
FERGUSEN WAY	FERGUSENWA	020	JENKINS WAY	DARLING WAY	726	30	21784	R	5	5/27/2014	79
FLOOD CT	FLOODCT	010	DARRINGTON DR	EOP	101	30	3017	R	4	5/22/2014	79
FLOWER DR	FLOWERDR	070	JOHNSTON CT	WILSON CT	309	40	12350	C	4	5/22/2014	79
FOLSOM AUBURN RD	FOLSOMAUBU	070	FOLSOM DAM DR	PINEBROOK DR	1511	72	108781	A	1	4/29/2014	79
FOLSOM BLVD	FOLSOMBLVD	020	EOP	LEIDESDORFF ST	591	95	56129	A	2	5/26/2014	79
FRESWICK DR	FRESWICKDR	030	WITBURN WAY	EOP	1385	30	41570	R	5	5/27/2014	79
GALLINGER CT	GALLINGERC	010	EOP	LISTOWE DR	424	30	12728	R	4	5/22/2014	79
GROVER RD	GROVERRD	010	IRON POINT RD	NICHOLS CIR	595	49	29443	C	3	5/7/2014	79
HERRILL CT	HERRILLCT	010	CHESTERFIELD WAY	EOP	195	30	8474	R	0	5/3/2014	79
HIGGINS ST	HIGGINSST	010	WILLIAMS ST	BENTON CT	310	30	9298	R	3	5/4/2014	79
INGERSOLL WAY	INGERSOLLW	010	IRON POINT RD	PARKER DR	575	63	36196	C	3	5/4/2014	79
IRON POINT RD	IRONPOINTR	050	PRAIRIE CITY RD	GROVER RD	2168	90	195103	A	3	5/4/2014	79
JOHN HENRY CIR	JOHNHENRYC	040	JOHN HENRY CIR	TEDFORD CT	1770	36	63737	R	3	5/7/2014	79
LANDRUM CIR	LANDRUMCIR	030	BRUM CT	BRUGLER CT	253	30	7579	R	4	5/26/2014	79
LISTOWE DR	LISTOWEDR	020	KILRUSH DR	TRAZIEL WAY	556	37	20570	R	4	5/26/2014	79
LISTOWE DR	LISTOWEDR	030	TRAZIEL CT	RENPOINT WAY	352	37	13013	R	4	5/26/2014	79
MADEROS CT	MADEROSCT	010	RIGGINS CT	EOP	398	31	12350	R	4	5/26/2014	79
MARKET ST	MARKETST	030	SCHOOL ST	DUCHOW WAY	509	27	13752	R	2	5/26/2014	79
MONTROSE DR	MONTROSEDR	060	MARCHANT DR	FARGO WAY	1117	36	40212	C	2	5/26/2014	79
MORNINGSIDE CT	MORNINGSID	010	EOP	MORNINGSIDE DR	770	30	23084	R	5	5/27/2014	79
NATOMA STATION DR	NATOMASTAT	040	PARKER DR	BLACK DIAMOND DR	806	63	50759	C	3	5/7/2014	79
OAK AVE	OAKAVE	010	FOLSOM-AUBURN RD	VISTA OAK DR	1084	36	38233	C	1	4/29/2014	79
OAK AVENUE PKWY	OAKAVENUEP	040	KATARINA LN	CASCADE FALLS DR	934	78	72847	A	1	4/29/2014	79
PAINTED ROCK PL	PAINTEDROC	010	AMERICAN RIVER CANYON DR	EOP	586	32	21504	R	1	4/30/2014	79
PARKWAY DR	PARKWAYDR	070	PERAZZO CIR	HOUSTON CIR	522	36	18791	C	4	5/26/2014	79
PERKINS STATION WAY	PERKINSSTA	010	TURN PIKE DR	BAYLINE CIR	344	36	12384	R	3	5/7/2014	79
PINDER CT	PINDERCT	010	EOP	HALIDON WAY	344	30	12944	R	0	5/3/2014	79
PLUM CREEK CT	PLUMCREEKC	010	EOP	ASHWOOD CT	779	30	23402	R	0	5/21/2014	79
RANDALL CT	RANDALLCT	110	RANDALL DR	EOP	182	30	5466	R	4	5/26/2014	79
RANDALL DR	RANDALLDR	010	E NATOMA ST	OFRIA DR	218	40	8723	C	4	5/26/2014	79
RANDALL DR	RANDALLDR	080	RANDALL CT	WINDSTAR CIR	428	40	17116	C	4	5/26/2014	79
ROWLANDS CT	ROWLANDSCT	010	EOP	RILEY ST	663	30	22514	R	0	5/7/2014	79
RUSSI CT	RUSSICT	010	TECEIRA WAY	EOP	428	30	15464	R	3	5/7/2014	79
RUSSLER LN	RUSSLERLN	010	WOODSMOKE WAY	BLACK POWDER CIR	574	30	17222	R	0	5/3/2014	79
SCHOLAR WAY	SCHOLARWAY	040	SILBERHORN DR	HILLSWICK CIR	746	52	38799	C	4	5/26/2014	79
SEATON DR	SEATONDR	060	SEATON DR	EOP	84	86	7224	R	3	5/7/2014	79

Street Name	Street ID	Section ID	Begin Location	End Location	Length (FT)	Width (FT)	Area (SQFT)	FC	Area ID	PCI Date	PCI
SERPA WAY	SERPAWAY	010	SERPA CT	IRON POINT RD	700	53	37075	C	4	5/15/2014	79
SPRIG CIR	SPRIGCIR	010	MARSH HAWK DR	MARSH HAWK DR	1610	30	48301	R	0	5/3/2014	79
STILLWOOD CT	STILLWOODC	010	EOP	PLUM CREEK CT	181	30	5438	R	0	5/21/2014	79
STORMS CT	STORMSCT	010	VIERRA CIR	EOP	173	30	7814	R	3	5/7/2014	79
SUNNYWOOD LN	SUNNYWOODL	010	EOP	ROBERTS RD	233	26	8616	R	1	4/30/2014	79
TIMSON DR	TIMSONDR	030	SEERGREEN WAY	TIMSON CT	655	30	19678	R	3	5/7/2014	79
TWIN BUTTES DR	TWINBUTTES	010	AMERICAN RIVER CANYON DR	EOP	469	35	18823	R	1	5/1/2014	79
VIERRA CIR	VIERRACIR	040	GIVEN ST	STORMS CT	558	30	16751	R	3	5/7/2014	79
WIDGEON CT	WIDGEONCT	010	MARSH HAWK DR	EOP	340	30	13018	R	3	4/24/2014	79
WILLOW CREEK DR	WILLOWCREE	090	RAWLINGS CT	MESQUITE CT	159	40	6378	C	4	5/26/2014	79
WOODS CT	WOODSCT	010	ARROWSMITH DR	EOP	96	30	2872	R	4	5/26/2014	79
WOOL ST	WOOLST	050	FIGUEROA ST MORMON ST ALY	MORMON ST	183	40	7332	R	2	5/27/2014	79
ADDERLEY CT	ADDERLEYCT	010	HALIDON WAY	EOP	301	30	11654	R	3	5/4/2014	78
AINSWORTH WAY	AINSWORTHW	010	KELLER CIR	N LEXINGTON DR	324	39	12636	R	4	5/21/2014	78
ARROWSMITH DR	ARROWSMITH	020	GOODELL RD	WOODS CT	430	30	12913	R	4	5/21/2014	78
ASHCAT WAY	ASHCATWAY	030	ASHCAT WAY	EOP	114	80	9120	R	3	5/7/2014	78
BALDWIN DAM RD	BALDWIN DAM	040	SWIFT RIVER DR	DIGGER PINE LN	805	22	17710	C	1	4/28/2014	78
BIDWELL ST	BIDWELLST	090	WOOL ST	DECATUR ST	466	40	18659	C	2	5/26/2014	78
BLACK GOLD LN	BLACKGOLDL	010	WOODSMOKE WAY	BLACK POWDER CIR	912	30	27368	R	0	5/3/2014	78
BRIARCLIFF DR	BRIARCLIFF	020	RUGOSA DR	MONTROSE DR	994	26	26335	R	2	5/26/2014	78
BRIDGE ST	BRIDGEST	040	LEIDESDORFF ST	SUTTER ST	183	30	5496	R	2	5/26/2014	78
BRIGGS RANCH DR	BRIGGSRANC	030	WHELAN CT	SANBORN CT	316	40	12652	C	4	5/22/2014	78
CAITHNESS CT	CAITHNESSC	010	EOP	LISTOWE DR	230	36	8274	R	4	5/22/2014	78
CAMBERWELL WAY	CAMBERWELL	010	KENNERLY WAY	MOYLAN WAY	869	30	26080	R	0	5/2/2014	78
CAVERSHAM WAY	CAVERSHAMW	040	SERPA WAY	TOBRURRY WAY	848	30	25445	R	5	5/27/2014	78
CENTRAL AVE	CENTRALAVE	010	CENTRAL AVE	EOP	577	30	42654	R	1	4/29/2014	78
DARLING WAY	DARLINGWAY	010	OSBORNE CT	HAPTON CT	948	30	28437	R	5	5/27/2014	78
DUCHOW WAY	DUCHOWWAY	020	RUMSEY WAY COLOMA ST ALY	MARKET ST	652	45	29337	R	2	5/26/2014	78
E BIDWELL ST	EBIDWELLST	080	BLUE RAVINE RD	HARRINGTON WAY	623	78	48594	A	3	5/7/2014	78
E NATOMA ST	ENATOMAST	140	ESPLANADE CIR	PICASSO WAY	801	60	48044	A	5	5/21/2014	78
FIEL CT	FIELCT	010	EOP	TRAVIS ST	253	30	10026	R	0	5/2/2014	78
FISHER CT	FISHERCT	010	EOP	COLE CT	429	40	15399	R	3	5/4/2014	78
FLAT ROCK DR	FLATROCKDR	020	AMERICAN RIVER CANYON DR	ALPINE FALLS DR	807	35	28245	R	1	4/29/2014	78
FLOWER DR	FLOWERDR	040	WILLOW CREEK DR	MCFARLAND DR	937	40	37451	C	4	5/22/2014	78
FOLSOM AUBURN RD	FOLSOMAUBU	060	INWOOD RD	FOLSOM DAM RD	931	81	75466	A	1	4/29/2014	78
FRAZER CT	FRAZERCT	010	TECEIRA WAY	EOP	194	30	8444	R	0	5/2/2014	78
GAINSBOROUGH CIR	GAINSBOROU	010	GAINSBOROUGH CIR	VISTA OAK DR	802	36	27477	C	1	4/29/2014	78
GALSTON DR	GALSTONDR	010	EOP	WESLEY DR	880	30	26429	R	5	5/27/2014	78
GREENBACK LN	GREENBACKL	020	RIVER ROCK DR	MADISON AVE	188	64	12014	A	1	4/29/2014	78
GREENBUSH AVE	GREENBUSHA	010	SILBERHORN DR	WESTBURY CIR	553	30	16603	R	4	5/26/2014	78
HAPTON CT	HAPTONCT	010	EOP	DARLING WAY	309	30	9263	R	5	5/27/2014	78
IRON POINT RD	IRONPOINTR	060	OUTCROPPING WYA	GROVER	2639	90	237510	A	3	5/4/2014	78
IRON POINT RD	IRONPOINTR	130	E BIDWELL ST	CAVITT DR	1047	98	102581	A	4	5/26/2014	78
KELLER CIR	KELLERCIR	030	CAPE COTTAGE LN	WESLEYAN WAY	433	30	12998	R	4	5/26/2014	78
LANDRUM CIR	LANDRUMCIR	040	BRUGLER CT	COBB CT	153	30	4589	R	4	5/26/2014	78
LANDRUM CIR	LANDRUMCIR	070	BLODGETT DR	DENURE CT	212	30	6373	R	4	5/26/2014	78
LEIDESDORFF ST	LEIDESDORF	010	READING ST	RAMP	259	40	10360	R	2	5/26/2014	78
LEVY RD	LEVYRD	010	SIBLEY ST	LOOMIS CIR	486	40	19440	C	3	5/7/2014	78
LEVY RD	LEVYRD	030	BUCHANAN WAY	SANDS WAY	736	40	29440	C	3	5/7/2014	78
LOUGHBRIDGE WAY	LOUGHBRIDGE	010	LIVERMORE WAY	GOODELL RD	1052	30	31562	R	4	5/26/2014	78
MAYALL CT	MAYALLCT	010	HALIDON WAY	EOP	136	30	6704	R	3	5/7/2014	78
MCADOO DR	MCADOODR	010	IRON POINT RD	MARSH HAWK DR	739	36	26604	C	3	5/7/2014	78
PLAZA DR	PLAZADR	030	PARKSHORE DR	BLUE RAVINE RD	929	40	37160	R	3	5/7/2014	78
POMINE CT	POMINECT	010	DARRINGTON DR	EOP	458	30	13748	R	4	5/26/2014	78
PRISSER WAY	PRISSERWAY	010	HONEY COOK CIR	HONEY COOK CIR	373	35	13061	R	3	5/7/2014	78



Street Name	Street ID	Section ID	Begin Location	End Location	Length (FT)	Width (FT)	Area (SQFT)	FC	Area ID	PCI Date	PCI
RIVER BEND CT	RIVERBENDC	010	RIVER ROCK DR	EOP	440	30	10544	R	1	4/30/2014	78
S LEXINGTON DR	SLEXINGTON	030	DUXBURY WAY	CANNINGTON LN	618	40	24729	R	4	5/26/2014	78
SCHEIDEGGER CIR	SCHEIDEGGE	040	WILLOW BEND RD	HAMMOND CT	475	30	14267	R	5	5/27/2014	78
SCHEIDEGGER CIR	SCHEIDEGGE	050	HAMMOND CT	KEARNS CT	257	30	7705	R	5	5/27/2014	78
SIBLEY ST	SIBLEYST	070	MARTIN CT	HOLLEY CT	499	30	14972	C	2	5/27/2014	78
STOCKMAN CIR	STOCKMANCI	020	COTTONWOOD CT	RODEO CT	817	30	24523	R	0	5/21/2014	78
STRABANE WAY	STRABANEWA	010	EOP	HEILER WAY	128	57	7268	R	4	5/26/2014	78
SWINTON DR	SWINTONDR	030	GOLF LINKS DR	SANDWICK WAY	184	46	8450	R	5	5/27/2014	78
THORNE CT	THORNECT	010	WILLOW CREEK DR	EOP	145	30	4350	R	4	5/26/2014	78
TIBESSART CT	TIBESSARTC	010	EOP	LISTOWE DR	342	30	10267	R	4	5/26/2014	78
TONEY CT	TONEYCT	010	SOTO WAY	EOP	568	30	17043	R	4	5/26/2014	78
VALLEY FALLS PL	VALLEYFALL	010	AMERICAN RIVER CANYON DR	EOP	443	32	16830	R	1	5/1/2014	78
WALES DR	WALESDR	020	GLENN DR	DUCHOW WAY	1320	35	46211	C	2	5/27/2014	78
WESLEY DR	WESLEYDR	040	BRIDGEND WAY	GALSTON DR	775	30	23252	R	5	5/27/2014	78
WHITING WAY	WHITINGWAY	020	OXBUROUGH DR	AUSTIN DR	1042	30	31249	R	2	5/27/2014	78
AMERICAN RIVER CANYON DR	AMERICANRI	120	BOULDER CANYON DR	CANYON RIM DR	1984	77	152768	C	1	4/28/2014	77
CARPENTER HILL RD	CARPENTERH	020	IRON POINT RD	HIDDEN FALLS DR	205	30	6163	R	5	5/27/2014	77
CASCADE FALLS DR	CASCADEFAL	030	MULE CREEKCT	LOST CREEK DR	1085	36	36038	R	1	4/28/2014	77
CHIMNEY BLUFF CT	CHIMNEYBLU	010	ALPINE FALLS DR	EOP	349	40	15958	R	1	4/9/2014	77
DAINS CT	DAINSCT	010	ARBUCKLE AVE	EOP	376	35	13160	R	3	5/7/2014	77
E NATOMA ST	ENATOMAST	150	PICASSO WAY	FERGUSEN WAY	386	98	37828	A	5	6/4/2014	77
E NATOMA ST	ENATOMAST	170	JENKINS WAY	BOWEN DR	1241	70	86892	A	5	5/21/2014	77
FERGUSEN WAY	FERGUSENWA	030	DARLING WAY	HADDINGTON DR	351	30	10523	R	5	5/27/2014	77
FINCHLEY LN	FINCHLEYLN	010	BAURER CIR	HOPPER LN	875	30	26231	R	4	5/25/2014	77
FLAT ROCK DR	FLATROCKDR	010	TABLE ROCK CT	AMERICAN RIVER CANYON DR	449	32	14374	R	1	4/29/2014	77
FLOWER DR	FLOWERDR	060	MAY CT	JOHNSTON CT	325	40	12997	C	4	5/22/2014	77
FOLSOM BLVD	FOLSOMBLVD	040	RAMP	NATOMA ST	299	95	28419	A	2	5/26/2014	77
GLENN DR	GLENNDR	080	SCHOOL ST	E BIDWELL ST	754	45	33901	R	2	5/26/2014	77
GREY CLIFF CT	GREYCLIFFC	010	CANYON FALLS DR	EOP	220	32	9694	R	1	4/29/2014	77
GUERNSEY CT	GUERNSEYCT	010	BRIGGS RANCH DR	EOP	352	30	10545	R	4	5/26/2014	77
HANSEN CIR	HANSENCIR	020	TANNER CT	CARTER ST	554	30	16642	R	3	5/7/2014	77
HARTLEY WAY	HARTLEYWAY	020	TIPPENS WAY	BUNDRICK DR	566	30	16980	R	0	5/3/2014	77
IRON POINT RD	IRONPOINTR	070	OUTCROPPING WAY	BUCKINGHAM WAY	1040	102	106119	A	3	5/4/2014	77
IRON POINT RD	IRONPOINTR	140	CAVITT DR	SERPA WAY	1442	86	124030	A	4	5/26/2014	77
LEVY RD	LEVYRD	040	SANDS WAY	RILEY ST	710	40	28400	C	3	5/7/2014	77
MANN CT	MANNCT	020	RUSSI RD	HALL ST	179	40	7178	R	0	5/3/2014	77
PARKER DR	PARKERDR	030	CARLSON WAY	SLOCUM DR	1334	30	40013	R	3	5/7/2014	77
PORTO DR	PORTODR	020	HARGROVE CT	BRIGGS RANCH DR	489	30	14681	R	4	5/26/2014	77
RANDALL DR	RANDALLDR	100	SANTANA WAY	BRIGGS RANCH DR	500	40	19981	C	4	5/26/2014	77
STONE MILL DR	STONEMILLD	020	ALTERI CT	STURBRIDGE DR	1314	30	39424	R	5	5/27/2014	77
STRONSAY CT	STRONSAYCT	010	EOP	CATTERLINE WAY	392	30	11768	R	4	5/26/2014	77
SUTTER ST	SUTTERST	050	COLOMA ST	BRIDGE ST	467	26	12130	R	2	5/27/2014	77
SWINTON DR	SWINTONDR	020	SANDWICK WAY	BEARSDEN CT	839	30	25190	R	5	5/30/2014	77
THOREAU LN	THOREAULN	010	PREWETT DR	DULVERTON CIR	413	30	12393	R	4	5/26/2014	77
THORNDIKE WAY	THORNDIKEW	060	LORING CT	THORNDIKE WAY	436	30	13069	R	4	5/26/2014	77
TRIFF CT	TRIFFCT	010	VIERRA CIR	EOP	460	35	17624	R	3	5/7/2014	77
VIERRA CIR	VIERRACIR	010	GLENN DR	FREESE CT	939	30	28183	R	3	5/7/2014	77
VISTA OAK DR	VISTAOAKDR	010	OAK AVE	GAINSBOROUGH CIR	308	35	10770	C	1	5/1/2014	77
WILLOW CREEK DR	WILLOWCREE	020	PRADERA CT	REBECCA WAY	564	30	16932	C	4	5/26/2014	77
WILLOW CREEK DR	WILLOWCREE	080	FLOWER DR	RAWLINGS CT	1329	40	53192	C	4	5/26/2014	77
WOOL ST	WOOLST	030	MORMON ST NATOMA ST ALY	NATOMA ST	183	40	7328	R	2	5/27/2014	77
AMERICAN RIVER CANYON DR	AMERICANRI	050	AMERICAN RIVER CANYON DR	CASCADE FALLS DR	857	42	35994	C	1	4/28/2014	76
AMERICAN RIVER CANYON DR	AMERICANRI	100	OAK CANYON WY	OAK AVENUE PKWY	1750	77	120324	C	1	4/28/2014	76
ASHCAT WAY	ASHCATWAY	010	TURNPIKE DR	BALLAST WAY	654	36	31334	R	3	5/7/2014	76
BIG VALLEY CT	BIGVALLEYC	010	BIG VALLEY RD	EOP	164	30	4920	R	4	5/22/2014	76

Street Name	Street ID	Section ID	Begin Location	End Location	Length (FT)	Width (FT)	Area (SQFT)	FC	Area ID	PCI Date	PCI
BLACK DIAMOND DR	BLACKDIAMO	010	BRIGHTSTONE CIR	IRON POINT RD	900	46	41409	C	3	5/4/2014	76
BLACK POWDER CIR	BLACKPOWDE	030	EMIGRANT CT	RUSSLER LN	558	30	16755	R	0	5/3/2014	76
BLUE RAVINE RD	BLUERAVINE	160	SCHOOL ST	FLOWER DR	2864	70	200481	A	4	5/22/2014	76
CANYON FALLS DR	CANYONFALL	030	GREY CLIFF CT	WOLF POINT CT	1300	32	41587	R	1	4/28/2014	76
CANYON FALLS DR	CANYONFALL	040	WOLF POINT CT	AMERICAN RIVER CANYON DR	736	32	24835	R	1	4/28/2014	76
CARLSON WAY	CARLSONWAY	020	CARLSON WAY	EOP	68	106	7208	R	3	5/7/2014	76
CHARLEMONT PL	CHARLEMONT	010	N LEXINGTON DR	EOP	140	30	4201	R	4	5/22/2014	76
COBBLE RIDGE DR	COBBLERIDG	050	LARKIN CIR	VIERRA CIR	158	30	4747	R	2	5/26/2014	76
COLE CT	COLECT	010	EOP	FISHER CT	201	30	8559	R	0	5/2/2014	76
CONERS CT	CONERSCT	010	TECEIRA WAY	EOP	175	30	7874	R	0	5/2/2014	76
DUNSTABLE WAY	DUNSTABLEW	010	WELLFLEET CIR	WELLFLEET CIR	912	30	27367	R	4	5/22/2014	76
E BIDWELL ST	EBIDWELLST	030	MARKET ST	GLENN DR	620	60	37177	A	2	5/26/2014	76
E BIDWELL ST	EBIDWELLST	040	GLENN DR	WALES DR	782	60	46906	A	2	5/26/2014	76
E BIDWELL ST	EBIDWELLST	050	WALES DR	ORCHARD DR	896	60	53775	A	2	5/26/2014	76
E NATOMA ST	ENATOMAST	190	BONHILL DR	WESLEY DR	1322	60	79336	A	5	5/21/2014	76
FATH CT	FATHCT	010	LANDRUM CIR	EOP	310	30	9303	R	4	5/22/2014	76
FEATHER FALLS CIR	FEATHERFAL	020	AMERICAN RIVER CANYON DR	ALPINE FALLS DR	730	35	25752	R	1	4/29/2014	76
GALSTON DR	GALSTONDR	030	MOSSBANK WAY	BURWICK LN	1107	30	33207	R	5	5/27/2014	76
GLENMOOR CT	GLENMOORCT	010	EOP	PLUM CREEK CT	162	30	4859	R	0	5/21/2014	76
GLENN DR	GLENDR	010	COOLIDGE DR	FOLSOM BLVD	431	90	38819	A	2	5/26/2014	76
HARTLEY WAY	HARTLEYWAY	010	BUNDRICK DR	TIPPENS WAY	766	30	22980	R	0	5/3/2014	76
HOPFIELD DR	HOPFIELDDR	020	TURN PIKE DR	CASSIN CT	1915	36	68956	R	3	5/4/2014	76
IRON POINT RD	IRONPOINTR	040	WILLARD DR	PRAIRIE CITY RD	1754	65	114012	A	3	5/4/2014	76
IRON POINT RD	IRONPOINTR	110	ROWBERRY DR	BROADSTONE PKWY	2340	85	198894	A	3	5/4/2014	76
LANDRUM CIR	LANDRUMCIR	020	BURRILL DR	BRUM CT	277	30	8310	R	4	5/26/2014	76
LEICESTER WAY	LEICESTERW	010	S LEXINGTON DR	WELLFLEET CIR	339	36	12206	R	4	5/26/2014	76
LISTOWE DR	LISTOWEDR	060	GALLINGER CT	CATTERLINE WAY	329	37	12187	R	4	5/26/2014	76
MORMON ST	MORMONST	020	READING ST	OAKDALE ST	842	27	21780	R	2	5/26/2014	76
OAKDALE ST	OAKDALEST	030	OAKDALE ST	OAKDALE ST	235	30	7037	R	2	5/27/2014	76
OXBUROUGH DR	OXBUROUGHDR	040	MCMAMEE DR	LEMBI DR	242	35	8470	R	2	5/27/2014	76
PARKSHORE DR	PARKSHORED	020	PARKSHORE CT	FOLSOM BLVD	1838	40	74309	C	3	5/7/2014	76
RANDALL DR	RANDALLDR	060	HANCOCK DR	WINDSTAR CIR	327	40	13081	C	4	5/26/2014	76
RANDALL DR	RANDALLDR	090	WINDSTAR CIR	SANTANA WAY	753	40	30117	C	4	5/26/2014	76
REBECCA WAY	REBECCAWAY	010	WILLOW CREEK DR	AVALINE CT	745	30	22340	R	4	5/26/2014	76
RILEY ST	RILEYST	060	TIMSON DR	BLUE RAVINE RD	1454	60	87209	A	3	5/7/2014	76
RILEY ST	RILEYST	070	HAZELMERE DR	TIMSON DR	1145	60	68684	A	3	5/7/2014	76
RILEY ST	RILEYST	090	GLENN DR	ORCHARD DR	1613	60	96804	A	2	5/27/2014	76
RUMSEY WAY	RUMSEYWAY	010	DEAN WAY	E BIDWELL ST	893	40	35734	R	2	5/27/2014	76
S LEXINGTON DR	SLEXINGTON	070	SWAIN SQ	SILBERHORN DR	281	40	11239	C	4	5/26/2014	76
STEWART ST	STEWARTST	010	RUSSI RD	WILLARD DR	507	36	18252	R	3	5/7/2014	76
STONE MILL DR	STONEMILLD	010	EOP	STONE MILL DR	217	30	6508	R	5	5/27/2014	76
STURGES CT	STURGESCT	010	CASCADE FALLS DR	EOP	174	32	8032	R	1	4/30/2014	76
SWINTON DR	SWINTONDR	010	BEARSDEN CT	SANDWICK WAY	1031	30	30933	R	5	5/27/2014	76
TALLEYVILLE WAY	TALLEYVILL	010	THORNDIKE WAY	THORNDIKE WAY	499	30	14976	R	4	5/26/2014	76
WELLFLEET CIR	WELLFLEETC	020	NEWBURY WAY	TAUNTON WAY	815	30	24435	R	4	5/26/2014	76
WELLFLEET CIR	WELLFLEETC	070	WILMINGTON CT	DUNSTABLE WAY	1045	30	31340	R	4	5/26/2014	76
WOOL ST	WOOLST	020	NATOMA ST	NATOMA ST PERSIFER ST ALY	183	32	5862	R	2	5/15/2014	76
AMERICAN RIVER CANYON DR	AMERICANRI	060	CASCADE FALLS DR	LOST CREEK DR	1741	40	69650	C	1	4/28/2014	75
AMERICAN RIVER CANYON DR	AMERICANRI	110	CANYON RIM DR	OAK CANYON WAY	2235	77	172045	C	1	4/28/2014	75
AMERICAN RIVER CANYON DR	AMERICANRI	130	GREENBACK LN	BOULDER CANYON WY	2452	77	188804	C	1	4/28/2014	75
ARROWSMITH DR	ARROWSMITH	030	WOOD CT	MANSEAU DR	703	30	21082	R	4	5/21/2014	75
BERRIEDALE CT	BERRIEDALE	010	EOP	WITBURN WAY	392	30	11759	R	5	5/27/2014	75
BLACK DIAMOND DR	BLACKDIAMO	020	NATOMA STATION DR	BRIGHTSTONE CIR	1261	47	58576	C	0	5/7/2014	75
BOWEN DR	BOWENDR	030	MCKENNY CT	E NATOMA ST	218	36	7838	R	5	5/27/2014	75
BRIDGEND WAY	BRIDGENDWA	010	WESLEY DR	TYNDRUM LN	279	30	8370	R	0	5/21/2014	75

Street Name	Street ID	Section ID	Begin Location	End Location	Length (FT)	Width (FT)	Area (SQFT)	FC	Area ID	PCI Date	PCI
BROADSTONE PKWY	BROADSTONE	010	IRON POINT RD	WALDEN DR	893	56	50032	A	3	5/4/2014	75
CANYON FALLS DR	CANYONFALL	020	AMERICAN RIVER CANYON DR	GREY CLIFF CT	1115	32	37017	R	1	4/28/2014	75
CHADWICK WAY	CHADWICKWA	020	ALDWORTH WAY	STONINGTON WAY	550	30	16488	R	4	5/22/2014	75
CHAPMAN CT	CHAPMANCT	010	OAK MILL RD	EOP	160	30	4800	R	4	5/22/2014	75
COBBLE RIDGE DR	COBBLERIDG	040	ROCKBOLT CIR	ROCKBOLT CIR	200	36	7203	R	2	5/26/2014	75
CREACH CT	CREACHCT	010	EOP	BUNDRICK DR	140	30	6824	R	0	5/2/2014	75
DEAN WAY	DEANWAY	020	FARGO WAY	SCHOOL ST	2423	35	93776	C	2	5/26/2014	75
DECATUR ST	DECATURST	030	NATOMA ST	PERSIFER ST BIDWELL ST ALY	549	35	19237	R	2	5/26/2014	75
DEMURRAGE WAY	DEMURRAGEW	020	DEMURRAGE WAY	EOP	88	82	7216	R	3	5/4/2014	75
E BIDWELL ST	EBIDWELLST	060	ORCHARD DR	MONTROSE DR	576	60	34554	A	2	5/26/2014	75
E BIDWELL ST	EBIDWELLST	170	BROADSTONE PKWY	E BIDWELL ST	928	110	102033	A	2	5/26/2014	75
E NATOMA ST	ENATOMAST	110	CUMMINGS WAY	GREEN VALLEY RD	1056	102	107677	A	4	5/22/2014	75
E NATOMA ST	ENATOMAST	180	BOWEN DR	GOLF LINKS DR	1440	60	86381	A	5	5/21/2014	75
E NATOMA ST	ENATOMAST	200	WESLEY DR	CAMERON DR	1136	60	68176	A	5	5/21/2014	75
EMIGRANT CT	EMIGRANTCT	010	BLACK POWDER CIR	EOP	230	30	7304	R	3	5/4/2014	75
FOLSOM AUBURN RD	FOLSOMAUBU	040	OAK AVENUE PKWY	BERRY CREEK DR	1228	81	99468	A	1	4/29/2014	75
FOLSOM AUBURN RD	FOLSOMAUBU	080	PINEBROOK DR	PLACER COUNTY LINE	493	72	35526	A	1	4/29/2014	75
FOLSOM BLVD	FOLSOMBLVD	160	AUTO MALL CIR	AUTO MALL CIR	1376	73	100448	A	3	5/23/2014	75
GAINSBOROUGH CIR	GAINSBOROU	030	GAINSBOROUGH CIR	EOP	257	37	10766	C	1	4/29/2014	75
GOMES CT	GOMESCT	010	EOP	MORTON WAY	125	50	6186	R	0	5/3/2014	75
GRAHAM CT	GRAHAMCT	010	AGOSTINI CIR	EOP	127	30	6434	R	0	5/3/2014	75
GREEN VALLEY RD	GREENVALLE	010	BLUE RAVINE RD	CUMMINGS WAY	643	120	77199	A	5	5/27/2014	75
HEWSON CT	HEWSONCT	010	HALIDON WAY	EOP	166	30	7604	R	0	5/3/2014	75
JENKINS WAY	JENKINSWAY	010	DARLING WAY	E NATOMA ST	496	30	12104	R	5	5/27/2014	75
LANDRUM CIR	LANDRUMCIR	050	COBB CT	BATHURST CT	119	30	3557	R	4	5/26/2014	75
LANDRUM CIR	LANDRUMCIR	080	DENURE CT	JUMPER CT	229	30	6877	R	4	5/26/2014	75
LORING CT	LORINGCT	010	THORNDIKE WAY	EOP	111	30	3320	R	4	5/26/2014	75
LOST CREEK DR	LOSTCREEKD	040	AMERICAN RIVER CANYON DR	CASCADE FALLS DR	724	32	23166	R	1	4/29/2014	75
MANN CT	MANNCT	010	HALL ST	EOP	529	30	18306	R	0	4/21/2014	75
MONTROSE DR	MONTROSEDR	040	FRANKWOOD DR	LISAWOOD DR	976	35	34184	C	2	5/26/2014	75
MYSTIC HILLS PL	MYSTICHILL	010	EOP	CANYON FALLS DR	230	32	10014	R	1	4/29/2014	75
NATOMA STATION DR	NATOMASTAT	030	INGERSOLL WAY	PARKER DR	561	63	35349	C	3	5/7/2014	75
PLUM CREEK CT	PLUMCREEKC	030	GLENMOOR CT	EOP	713	30	21407	R	0	5/30/2014	75
REEVES WAY	REEVESWAY	010	S LEXINGTON DR	BAURER CIR	399	36	14355	R	4	5/26/2014	75
RILEY ST	RILEYST	100	LEMBI DR	GLENN DR	1430	60	85827	A	2	5/27/2014	75
RILEY ST	RILEYST	110	BIDWELL ST	LEMBI DR	1149	40	59856	A	2	5/27/2014	75
ROCKBOLT CIR	ROCKBOLTCI	010	COBBLE RIDGE DR	COBBLE RIDGE DR	1248	30	37435	R	2	5/27/2014	75
SANDWICK WAY	SANDWICKWA	020	CORNHILL WAY	EOP	1090	30	32717	R	5	5/27/2014	75
STAFFORD ST	STAFFORDST	020	EOP	NATOMA ST	1089	41	44677	C	2	5/27/2014	75
STONINGTON WAY	STONINGTON	020	N LEXINGTON DR	CHADWICK WAY	275	34	9351	R	4	5/26/2014	75
SURBAUGH SQ	SURBAUGHSQ	010	S LEXINGTON DR	EOP	489	40	19541	R	4	5/26/2014	75
TALISMAN DR	TALISMANDR	010	MONTROSE LN	FLOWER DR	719	30	21568	R	4	5/26/2014	75
TURN PIKE DR	TURNPIKEDR	050	ELKINS CIR	WHISTLESTOP WAY	828	49	40881	C	3	5/7/2014	75
WOODVIEW CT	WOODVIEWCT	010	WOODVIEW DR	EOP	430	36	17535	R	1	5/1/2014	75
WOOL ST	WOOLST	010	NATOMA ST PERSIFER ST ALY	BIDWELL ST	549	32	17586	R	2	5/27/2014	75
AMERICAN RIVER CANYON DR	AMERICANRI	030	VALLEY FALLS PL	CANYON FALLS DR	1919	42	76728	C	1	4/28/2014	74
AMERICAN RIVER CANYON DR	AMERICANRI	040	CANYON FALLS DR	AMERICAN RIVER CANYON DR	842	42	35364	C	1	4/28/2014	74
ARBUCKLE AVE	ARBUCKLEAV	030	RILEY ST	DAINS CT	679	35	23970	R	3	5/7/2014	74
ASH CREEK CT	ASHCREECT	010	AMERICAN RIVER CANYON DR	EOP	262	35	9170	R	1	4/28/2014	74
BOLI CT	BOLICT	010	BRIGGS RANCH DR	EOP	106	30	3182	R	4	5/22/2014	74
BRIARCLIFF DR	BRIARCLIFF	040	MONOWOOD DR	BRIARCLIFF CT	487	30	14624	R	4	5/22/2014	74
BROADSTONE PKWY	BROADSTONE	020	WALDEN DR	CLARKSVILLE RD	1147	64	73387	A	3	5/4/2014	74
BROADSTONE PKWY	BROADSTONE	070	SERPA WAY	MCCOMBER DR	604	60	36269	A	5	5/27/2014	74
BUCKNER CT	BUCKNERCT	010	CASCADE FALLS DR	EOP	157	32	7678	R	1	4/28/2014	74
CALWELL CT	CALWELLCT	010	EOP	LOST CREEK DR	169	32	8062	R	1	4/28/2014	74

Street Name	Street ID	Section ID	Begin Location	End Location	Length (FT)	Width (FT)	Area (SQFT)	FC	Area ID	PCI Date	PCI
DANFORTH CT	DANFORTHCT	010	WELLFLEET CIR	EOP	129	30	3869	R	4	5/22/2014	74
DARRINGTON DR	DARRINGTON	010	BRIGGS RANCH DR	POMINE CT	284	30	8520	R	4	5/22/2014	74
EGLOFF CIR	EGLOFFCIR	010	HOLLYANN DR	HOLLYANN DR	1470	28	39303	R	1	4/29/2014	74
FEATHER FALLS CIR	FEATHERFAL	010	ALPINE FALLS DR	AMERICAN RIVER CANYON DR	1153	35	40364	R	1	4/29/2014	74
FLOWER DR	FLOWERDR	050	MCFARLAND DR	MAY CT	430	40	17188	C	4	5/15/2014	74
FLOWER DR	FLOWERDR	090	WILLOW CREEK DR	PIONEER DR	547	40	21878	C	4	5/22/2014	74
FOLSOM AUBURN RD	FOLSOMAUBU	050	BERRY CREEK DR	INWOOD RD	2190	81	177417	A	1	4/29/2014	74
FONG CT	FONGCT	010	EOP	FONG ST	218	35	7628	R	2	5/15/2014	74
GOODELL RD	GOODELLRD	010	LIVERMORE WAY	BRIGGS RANCH DR	981	30	29414	R	4	5/26/2014	74
GRASSWOOD CT	GRASSWOODC	010	WOODVIEW DR	EOP	140	36	7184	R	1	4/29/2014	74
GREENBACK LN	GREENBACKL	070	FOLSOM AUBURN RD	AMERICAN RIVER BIKE TRL	244	65	15834	A	2	5/26/2014	74
HANSEN CIR	HANSENCIR	010	GROVER RD	TANNER CT	1236	30	37074	R	3	5/7/2014	74
HARTER CT	HARTERCT	010	EOP	HARTER WAY	226	30	9404	R	3	5/4/2014	74
HAWK POINT CT	HAWKPOINTC	010	LOST CREEK DR	EOP	176	32	8286	R	1	4/29/2014	74
HODGES CT	HODGESCT	010	LOST CREEK DR	EOP	211	32	9406	R	1	4/29/2014	74
JOERGANSON RD	JOERGANSON	010	BLUE RAVINE RD	STONEY HILL DR	352	40	14068	R	4	5/26/2014	74
KING WAY	KINGWAY	010	HAYS WAY	HAYS WAY	1020	30	35704	R	0	5/7/2014	74
LAQUART CT	LAQUARTCT	010	VIERRA CIR	EOP	117	35	4084	R	3	5/7/2014	74
LISTOWE DR	LISTOWEDR	010	CAITHNESS CT	KILRUSH DR	476	37	17600	R	4	5/26/2014	74
MONTROSE DR	MONTROSEDR	050	LISAWOODE DR	MARCHANT DR	1212	35	42403	C	2	5/26/2014	74
NATOMA ST	NATOMAST	090	FARGO WAY	47 NATOMA ST	525	60	31485	A	2	5/27/2014	74
NEEDLES WAY	NEEDLESWAY	010	SCHOOL ST	RUMSEY WAY	720	40	28798	R	2	5/27/2014	74
OAKDALE ST	OAKDALEST	010	FORREST ST	BIDWELL ST	867	20	17335	R	2	5/27/2014	74
PARKWAY DR	PARKWAYDR	060	HOUSTON CIR	HOUSTON CIR	251	36	9018	C	4	5/26/2014	74
READING ST	READINGST	020	PERSIFER ST BIDWELL ST ALY	BIDWELL ST	183	35	6412	R	2	5/27/2014	74
RILEY ST	RILEYST	120	NATOMA ST	BIDWELL ST	736	40	33169	A	2	5/27/2014	74
RILEY ST	RILEYST	130	FIGUEROA ST	NATOMA ST	732	50	33892	A	2	5/27/2014	74
S LEXINGTON DR	SLEXINGTON	010	EOP	OAK AVENUE PKWY	781	80	62514	C	4	5/26/2014	74
SIBLEY ST	SIBLEYST	030	MARQUISE PL	GLENN DR	521	40	20820	C	2	5/27/2014	74
SINGER LN	SINGERLN	020	WOODARD LN	SINGER LN	1412	30	42353	R	4	5/26/2014	74
SWIFT RIVER DR	SWIFTRIVER	010	CASCADE FALLS DR	BALDWIN DAM RD	977	32	31271	R	1	5/1/2014	74
TANNER CT	TANNERCT	010	HANSEN CIR	EOP	539	30	19845	R	0	5/3/2014	74
WELLFLEET CIR	WELLFLEETC	030	TAUNTON WAY	DUNSTABLE WAY	280	30	8404	R	4	5/26/2014	74
WELLFLEET CIR	WELLFLEETC	080	DUNSTABLE WAY	TAUNTON WAY	270	30	8101	R	4	5/26/2014	74
BAYLINE CIR	BAYLINECIR	020	KENNAH WAY	WHISTLE STOP WAY	1906	31	59091	R	3	5/19/2014	73
BLUE RAVINE RD	BLUERAVINE	020	LAKE FOREST WAY	WOODMERE RD	404	40	16168	C	3	5/4/2014	73
BRIGGS RANCH DR	BRIGGSRANC	070	RANDALL DR	WILLOW CREEK DR	343	40	13709	C	4	5/15/2014	73
CARLSON WAY	CARLSONWAY	010	PARKER DR	SLOCUM DR	777	30	23296	R	3	5/7/2014	73
CLAIM CT	CLAIMCT	010	MCFARLAND DR	EOP	306	30	9190	R	4	5/22/2014	73
CLAPTON WAY	CLAPTONWAY	010	NEWMARK WAY	KNOPFLER CIR	658	30	19753	R	0	5/7/2014	73
E BIDWELL ST	EBIDWELLST	010	RILEY ST	COLOMA ST	902	48	43308	A	2	5/26/2014	73
EGLOFF CIR	EGLOFFCIR	020	HOLLYANN DR	LAKESIDE WAY	743	30	22284	R	1	4/29/2014	73
FRAMINGHAM WAY	FRAMINGHAM	010	TIMSON DR	HAZELMERE DR	577	30	17309	R	0	5/7/2014	73
FRANKWOOD DR	FRANKWOODD	010	MONTROSE DR	BRIARCLIFF DR	859	30	25765	R	4	5/22/2014	73
GLENN DR	GLENNDR	020	SIBLEY ST	COOLIDGE DR	3446	60	206772	A	2	5/26/2014	73
GOODELL RD	GOODELLRD	030	ARROWSMITH DR	DONALDSON WAY	350	30	10503	R	4	5/26/2014	73
HOXSIE CT	HOXSIECT	010	WALES DR	EOP	547	35	19129	R	2	5/26/2014	73
IRON POINT RD	IRONPOINTR	120	BROADSTONE PKWY	E BIDWELL ST	2922	100	292200	A	3	5/4/2014	73
LEIDESDORFF ST	LEIDESDORF	060	COLOMA ST	BRIDGE ST	498	17	8469	R	2	5/26/2014	73
MAY CT	MAYCT	010	FLOWER DR	EOP	150	30	4502	R	4	5/26/2014	73
MCHUGH CT	MCHUGHCT	010	BRIGGS RANCH DR	EOP	103	30	3093	R	4	5/26/2014	73
MCKIERNAN DR	MCKIERNAND	020	HILLOCK WAY	HENDERSON WAY	566	26	14709	R	2	5/26/2014	73
OAK AVENUE PKWY	OAKAVENUEP	100	HALIDON WAY	HAVERHILL DR	1035	64	66234	A	3	5/7/2014	73
PARKSHORE DR	PARKSHORED	010	PARKSHORE CT	WOODMERE DR	950	40	37981	C	3	5/7/2014	73
READING ST	READINGST	040	MORMON ST NATOMA ST ALY	NATOMA ST	183	35	6412	R	2	5/27/2014	73

Street Name	Street ID	Section ID	Begin Location	End Location	Length (FT)	Width (FT)	Area (SQFT)	FC	Area ID	PCI Date	PCI
RILEY ST	RILEYST	010	CORRIGAN CT	OAK AVENUE PKWY	1375	60	82473	A	3	5/7/2014	73
RUGOSA DR	RUGOSADR	020	ALEZANE DR	FARGO WAY	736	30	22077	R	2	5/27/2014	73
S LEXINGTON DR	SLEXINGTON	060	SURBAUGH SQ	SWAIN SQ	462	40	18483	C	4	5/26/2014	73
S LEXINGTON DR	SLEXINGTON	080	S LEXINGTON DR	EOP	98	40	3939	C	4	5/26/2014	73
SCHOOL ST	SCHOOLST	050	DEAN WAY	GLENN DR	1405	35	49154	R	2	5/27/2014	73
SILBERHORN DR	SILBERHORN	060	GREENBUSH AVE	TROWBRIDGE LN	585	40	23365	C	4	5/26/2014	73
SUMMER SHADE CT	SUMMERSHAD	010	CASCADE FALLS DR	EOP	260	32	10974	R	1	4/30/2014	73
TEDFORD CT	TEDFORDCT	010	JOHN HENRY CIR	EOP	182	30	58084	R	3	5/7/2014	73
VAN ELGORT CT	VANELGORTC	010	GAINSBOROUGH CIR	EOP	301	30	11109	R	1	5/1/2014	73
WILLOWMERE DR	WILLOWMERE	010	MONTROSE DR	BRIARCLIFF DR	1096	30	32887	R	4	5/26/2014	73
WOODMERE RD	WOODMERERD	010	BLUE RAVINE RD	PARKSHORE DR	868	40	34720	C	3	5/7/2014	73
WOODSMOKE WAY	WOODSMOKEW	030	E BIDWELL ST	SOUKUP CT	769	40	30726	C	3	5/7/2014	73
AGEE CT	AGEECT	010	NICHOLS CIR	EOP	277	30	10934	R	3	5/4/2014	72
AINSWORTH WAY	AINSWORTHW	020	N LEXINGTON DR	EOP	365	30	10941	R	4	5/21/2014	72
BISCAYNE WAY	BISCAYNEWA	020	WATERBORO SQ	ROCKPORT CIR	209	30	6257	R	4	5/22/2014	72
BLUE RAVINE RD	BLUERAVINE	110	BRIDGE	PVT CHG	1061	60	63660	A	3	5/7/2014	72
BLUE RAVINE RD	BLUERAVINE	190	BIG VALLEY RD	PARKWAY DR	1138	70	79675	A	4	5/22/2014	72
BRIARCLIFF DR	BRIARCLIFF	010	FARGO WAY	RUGOSA DR	325	26	8604	R	2	5/15/2014	72
CARTER ST	CARTERST	010	GROVER RD	JOHN MURRAY WAY	481	36	17300	R	3	5/7/2014	72
CASCADE FALLS DR	CASCADEFAL	020	AMERICAN RIVER CANYON DR	MULE CREEK CT	876	32	28043	R	1	4/28/2014	72
E BIDWELL ST	EBIDWELLST	020	COLOMA ST	MARKET ST	1020	48	53925	A	2	5/26/2014	72
EGLOFF CT	EGLOFFCT	010	EOP	EGLOFF CIR	188	25	6630	R	1	4/29/2014	72
ELLIS CIR	ELLISCIR	010	WILLARD DR	WILLARD DR	1137	30	34110	R	0	5/4/2014	72
FAHEY CT	FAHEYCT	010	ORANGE BLOSSOM CIR	EOP	156	30	7304	R	3	5/4/2014	72
FIGUEROA ST	FIGUEROAST	010	READING ST	SIBLEY ST	456	24	10935	R	2	5/22/2014	72
FOLSOM BLVD	FOLSOMBLVD	030	LEIDESDORFF ST	RAMP	1156	95	109853	A	2	5/26/2014	72
GOLD CREEK CIR	GOLDCREEKC	030	GOLD CREEK CIR	EOP	97	75	6249	R	1	4/29/2014	72
HANCOCK DR	HANCOCKDR	030	RANDALL DR	CERRITO DR	685	40	27386	C	4	5/26/2014	72
KELLER CIR	KELLERCIR	040	WESLEYAN WAY	CAPE COTTAGE LN	686	30	20582	R	4	5/26/2014	72
LEMBI DR	LEMBIDR	020	RILEY ST	OXBROUGH DR	976	45	43921	C	2	5/26/2014	72
LIGHT CT	LIGHTCT	010	TOMLINSON DR	EOP	135	32	6974	R	1	4/29/2014	72
PARKWAY DR	PARKWAYDR	030	WILLOW BEND RD	HUMBUG CREEK DR	217	30	6499	C	4	5/26/2014	72
PESTLE CT	PESTLECT	010	WOODSMOKE WAY	EOP	145	30	6974	R	0	5/3/2014	72
RAEANNE LN	RAEANNELN	010	EOP	EOP	547	36	24822	R	1	4/30/2014	72
RANDALL DR	RANDALLDR	070	WINDSTAR CIR	RANDALL CT	112	40	4466	C	4	5/26/2014	72
RUAN CT	RUANCT	010	EOP	SERPA WAY	148	36	5314	R	4	5/26/2014	72
RUSSI RD	RUSSIRD	020	COLE CT	STEWART ST	942	49	46154	C	3	5/7/2014	72
RUSSI RD	RUSSIRD	040	WILLIAMS ST	GROVER RD	1160	49	56882	C	3	5/7/2014	72
RUSSI RD	RUSSIRD	060	MORTON WAY	RILEY ST	1070	49	52412	C	3	5/7/2014	72
S LEXINGTON DR	SLEXINGTON	050	REEVES WAY	SURBAUGH SQ	756	40	30238	C	4	5/26/2014	72
SEERGREEN WAY	SEERGREENW	010	HAZELMERE DR	EOP	180	30	8024	R	3	5/7/2014	72
SEERGREEN WAY	SEERGREENW	020	TIMSON DR	HAZELMERE DR	590	30	17701	R	3	5/7/2014	72
SERPA WAY	SERPAWAY	050	LISTOWE DR	RUAN CT	317	36	11415	C	4	5/26/2014	72
SIBLEY ST	SIBLEYST	040	JAMIE LN	MARQUISE PL	348	40	13910	C	2	5/27/2014	72
SOTO WAY	SOTOWAY	010	HASKINS CT	BITTER CREEK DR	259	30	7765	R	4	5/26/2014	72
SOUKUP CT	SOUKUPCT	010	WOODSMOKE WAY	EOP	154	30	7244	R	0	5/3/2014	72
THORNDIKE WAY	THORNDIKEW	020	THORNDIKE WAY	DUXBURY WAY	1130	30	33904	R	4	5/26/2014	72
WILLOW CREEK DR	WILLOWCREE	030	REBECCA WAY	SHELLEY CT	921	30	27620	C	4	5/26/2014	72
WILSON CT	WILSONCT	010	FLOWER DR	EOP	277	30	8299	R	4	5/26/2014	72
AMERICAN RIVER CANYON DR	AMERICANRI	070	RAINBOW LAKES CT	CASCADE FALLS DR	1820	42	73054	C	1	4/28/2014	71
APPEL CT	APPELCT	010	COBBLE RIDGE DR	EOP	239	30	7177	R	2	5/26/2014	71
BALDWIN DAM RD	BALDWIN DAM	010	OAK AVE	SIMMONS WAY	303	22	6666	R	1	4/28/2014	71
BERRY CREEK DR	BERRYCREEK	020	EOP	BERRY CREEK DR	81	80	5104	C	1	4/28/2014	71
BERRY CREEK DR	BERRYCREEK	040	BERRY CREEK DR	EOP	124	40	6780	C	1	4/28/2014	71
BLUE RAVINE RD	BLUERAVINE	200	PARKWAY DR	BIG VALLEY RD	2208	70	154564	A	4	5/22/2014	71

Street Name	Street ID	Section ID	Begin Location	End Location	Length (FT)	Width (FT)	Area (SQFT)	FC	Area ID	PCI Date	PCI
BOXLER CT	BOXLERCT	010	REBECCA WAY	EOP	554	30	16624	R	4	5/22/2014	71
BRIARCLIFF DR	BRIARCLIFF	070	MONOWOOD DR	FRANKWOOD DR	287	30	8607	R	4	5/22/2014	71
CLARK CANYON CT	CLARKCANYO	010	COPPER CREEK DR	EOP	185	35	8883	R	1	4/29/2014	71
COLOMA ST	COLOMAST	050	MORMON ST NATOMA ST ALY	NATOMA ST	183	30	5496	R	2	5/26/2014	71
GREEN VALLEY RD	GREENVALLE	020	CUMMINGS WAY	EOP	4511	54	243618	A	5	5/27/2014	71
GREENBACK LN	GREENBACKL	080	AMERICAN RIVER BIKE TRL	SCOTT ST	1409	50	70473	A	2	5/26/2014	71
HANCOCK DR	HANCOCKDR	010	EOP	REBECCA WAY	256	40	10234	C	4	5/26/2014	71
LEIDESDORFF ST	LEIDESDORF	040	GOLD LAKE DR	WOOL ST	344	40	13766	R	2	5/26/2014	71
MILL ST	MILLST	010	NATOMA ST	EOP	560	40	22384	R	2	5/26/2014	71
NATOMA ST	NATOMAST	080	47 NATOMA ST	WALES DR	324	60	19416	A	2	5/27/2014	71
NESBITT CT	NESBITTCT	010	HONEY COOK CIR	EOP	173	30	7814	R	3	5/7/2014	71
PARKWAY DR	PARKWAYDR	050	POND VIEW DR	HOUSTON CIR	230	36	8285	C	4	5/26/2014	71
PARKWAY DR	PARKWAYDR	080	PERAZZO CIR	SCHEIDEGGER CIR	744	36	26798	C	4	5/26/2014	71
PRICE WAY	PRICEWAY	010	SCHOOL ST	DUCHOW WAY	793	41	32526	R	2	5/27/2014	71
RUSSI RD	RUSSIRD	010	BLUE RAVINE RD	COLE CT	1150	49	63008	C	3	5/7/2014	71
TAUNTON WAY	TAUNTONWAY	010	WELLFLEET CIR	WELLFLEET CIR	953	30	28586	R	4	5/26/2014	71
TIMSON CT	TIMSONCT	010	TIMSON DR	EOP	117	30	6134	R	3	5/7/2014	71
VONNIE CT	VONNIECT	010	ORANGE BLOSSOM CIR	EOP	112	54	5984	R	3	5/7/2014	71
WALES DR	WALESDR	010	DUCHOW WAY	RILEY ST	1398	35	57115	C	2	5/27/2014	71
WESLEY DR	WESLEYDR	020	E NATOMA ST	GLENNFINNAN WAY	201	45	9058	R	5	5/27/2014	71
WILLARD DR	WILLARDDR	030	100' S of ELLIS CIR	STEWART ST	641	40	25630	C	3	5/7/2014	71
ZANETTA CT	ZANETTACT	010	DARRINGTON DR	EOP	311	30	9328	R	4	5/26/2014	71
ACORN RIDGE CT	ACORNRIDGE	010	PORTER CT	EOP	322	30	9663	R	5	5/27/2014	70
FRAMINGHAM WAY	FRAMINGHAM	020	HAZELMERE DR	EOP	141	30	6854	R	0	5/7/2014	70
GREENBACK LN	GREENBACKL	060	FOLSOM RANCH DR	FOLSOM AUBURN RD	362	70	25310	A	1	4/29/2014	70
HEART BUTTE CT	HEARTBUTTE	010	CASCADE FALLS DR	EOP	120	32	6494	R	1	4/29/2014	70
IRON POINT RD	IRONPOINTR	010	FOLSOM BD	INGERSOLL WAY	2259	85	192026	A	3	5/4/2014	70
IRON POINT RD	IRONPOINTR	150	SERPA WAY	CARPENTER HILL RD	3573	30	107178	A	4	5/26/2014	70
MARKET ST	MARKETST	040	GLENN DR	SCHOOL ST	1013	27	27347	R	2	5/26/2014	70
MONTROSE DR	MONTROSEDR	030	BRIARCLIFF DR	FRANKWOOD DR	737	35	25808	C	2	5/26/2014	70
MORMON ST	MORMONST	010	FORREST ST	EOP	559	30	16755	R	2	5/26/2014	70
NATOMA ST	NATOMAST	070	WALES DR	CITY HALL-50 NATOMA ST	456	60	27353	A	2	5/27/2014	70
PENARANDA DR	PENARANDAD	010	SCHOOL ST	SCHOOL ST	1336	35	46776	R	4	5/26/2014	70
ROCKY COVE CT	ROCKYCOVEC	010	EOP	SANTANA WAY	419	30	12557	R	4	5/26/2014	70
RUSSI RD	RUSSIRD	030	STEWART ST	WILLIAMS ST	289	49	14156	C	3	5/7/2014	70
WALES DR	WALESDR	050	NATOMA ST	DEAN WAY	717	35	25123	C	2	5/27/2014	70
WELLFLEET CIR	WELLFLEETC	060	LYNDEBORO CT	WILMINGTON CT	561	30	16835	R	4	5/26/2014	70
BELMAR CT	BELMARCT	010	EOP	MORNINGSIDE DR	583	30	17491	R	0	5/21/2014	69
BIG VALLEY RD	BIGVALLEYR	020	BRONG RD	BITTER CREEK DR	866	36	31173	C	4	5/22/2014	69
BLUE RAVINE RD	BLUERAVINE	030	LAKE FOREST WAY	FOLSOM BLVD	1034	40	41346	C	3	5/4/2014	69
BOXFORD SQ	BOXFORDSQ	010	THORNDIKE WAY	EOP	429	30	12862	R	4	5/22/2014	69
BRIARCLIFF DR	BRIARCLIFF	060	JANEWOOD CT	MONOWOOD DR	285	30	8562	R	4	5/22/2014	69
BROADSTONE PKWY	BROADSTONE	030	CLARKSVILLE RD	E BIDWELL ST	1072	86	92174	A	3	5/4/2014	69
BROADSTONE PKWY	BROADSTONE	040	E BIDWELL ST	CAVITT DR	1307	80	104558	A	4	5/22/2014	69
CHADWICK WAY	CHADWICKWA	030	STONINGTON WAY	ALDWORTH WAY	766	30	22973	R	4	5/22/2014	69
COBB CT	COBBCT	010	LANDRUM CIR	EOP	429	30	12877	R	4	5/22/2014	69
COLOMA ST	COLOMAST	040	SUTTER ST FIGUEROA ST ALY	MORMON ST NATOMA ST ALY	733	30	21993	R	2	5/26/2014	69
DUCHOW WAY	DUCHOWWAY	030	MARKET ST	WALES DR	1417	45	63752	R	2	5/26/2014	69
FIGUEROA ST	FIGUEROAST	020	DECATUR ST	READING ST	467	24	11199	R	2	5/26/2014	69
FITHIAN WAY	FITHIANWAY	010	VAN WINKLE CT	BERRY CREEK DR	442	30	13260	R	1	4/29/2014	69
FOLSOM AUBURN RD	FOLSOMAUBU	030	VANCE LN	OAK AVENUE PKWY	1640	81	132861	A	1	4/29/2014	69
GAINSBOROUGH CIR	GAINSBOROU	020	GAINSBOROUGH CIR	VISTA OAK CT	951	36	34269	C	1	4/29/2014	69
GARRETT DR	GARRETTDR	010	BIG VALLEY RD	BITTER CREEK DR	1359	30	40758	R	4	5/22/2014	69
IRON POINT RD	IRONPOINTR	020	INGERSOLL WAY	BLACK DIAMOND DR	1839	85	156274	A	3	5/4/2014	69
MANSEAU DR	MANSEAUDR	020	MARVIN CT	BLUE RAVINE RD	733	40	29307	C	4	5/26/2014	69

Street Name	Street ID	Section ID	Begin Location	End Location	Length (FT)	Width (FT)	Area (SQFT)	FC	Area ID	PCI Date	PCI
N LEXINGTON DR	NLEXINGTON	010	CREEKSIDE DR	AINSWORTH WAY	234	47	11019	C	4	5/26/2014	69
PERSIFER ST	PERSIFERST	030	COLOMA ST	RILEY ST	1401	29	40590	R	2	5/27/2014	69
PRAIRIE CITY RD	PRAIRIECIT	020	STOPLIGHT 332' N of FREEWAY STRUCTURE	FREEWAY STRUCTURE	332	80	26560	A	3	5/7/2014	69
REBECCA WAY	REBECCAWAY	020	AVALINE CT	HANCOCK DR	1154	30	34617	R	4	5/26/2014	69
REBECCA WAY	REBECCAWAY	030	HANCOCK DR	ECKLON CT	796	30	23889	R	4	5/26/2014	69
REBECCA WAY	REBECCAWAY	040	ECKLON CT	HANCOCK DR	666	30	19986	R	4	5/26/2014	69
RILEY ST	RILEYST	150	SCOTT ST	LEIDESDORFF ST	431	50	21570	A	2	5/27/2014	69
RIVER ROCK DR	RIVERROCKD	020	ORANGEVIEW AVE	RIVER ROCK DR	1396	30	41893	R	1	4/30/2014	69
STAFFORD ST	STAFFORDST	010	NATOMA ST	DEAN WAY	699	35	24483	R	2	5/27/2014	69
SWAIN SQ	SWAINSQ	010	S LEXINGTON DR	EOP	631	40	25234	R	4	5/26/2014	69
WILD WAY CT	WILDWAYCT	010	EOP	HANCOCK DR	170	30	5102	R	4	5/26/2014	69
BLAKESLEE WAY	BLAKESLEEW	020	BENDORI CT	BIG VALLEY RD	1010	30	30277	R	4	5/22/2014	68
BRIARCLIFF DR	BRIARCLIFF	050	BRIARCLIFF CT	JANEWOOD CT	604	30	18128	R	4	5/22/2014	68
COLOMA ST	COLOMAST	030	SUTTER ST	SUTTER ST FIGUEROA ST ALY	183	30	5496	R	2	5/26/2014	68
DEMURRAGE WAY	DEMURRAGEW	010	JOHN HENRY CIR	JOHN HENRY CIR	1286	30	38558	R	3	5/7/2014	68
ECONOME CT	ECONOMECT	010	MCFARLAND DR	EOP	578	30	17327	R	4	5/22/2014	68
FLOWER DR	FLOWERDR	010	TALISMAN DR	WILLOWMERE DR	769	40	30749	C	4	5/22/2014	68
GARDNER CT	GARDNERCT	010	STEWART ST	EOP	459	36	13356	R	3	5/7/2014	68
GLENN DR	GLENNDR	070	E BIDWELL ST	RILEY ST	825	45	37114	A	2	5/26/2014	68
GOLD CREEK CIR	GOLDCREEKC	010	AMERICAN RIVER CANYON DR	GOLD CREEK CIR	210	30	6304	R	1	4/29/2014	68
GREENBACK LN	GREENBACKL	040	AMERICAN RIVER CANYON DR	PARK RD	2554	70	178756	A	1	4/29/2014	68
HANCOCK DR	HANCOCKDR	040	CERRITO DR	E NATOMA ST	956	40	38261	C	4	5/26/2014	68
JUMPER CT	JUMPERCT	010	FATH CT	EOP	265	30	7953	R	4	5/26/2014	68
OFRIA DR	OFRIADR	010	CERRITO DR	CERRITO DR	1155	30	34640	R	4	5/26/2014	68
OXBUROUGH DR	OXBUROUGHDR	030	WHITING WAY	MCNAMEE DR	1200	35	41991	R	2	5/27/2014	68
PRAIRIE CITY RD	PRAIRIECIT	010	FREEWAY STRUCTURE	ALDER CREEN	571	51	29121	A	3	4/16/2014	68
RUSSI RD	RUSSIRD	050	GROVER RD	MORTON WAY	1079	49	52851	C	3	5/7/2014	68
SANTA JUANITA AVE	SANTAJUANI	020	SANTA JUANITA AVE	CHURCH	1700	30	51000	C	1	3/31/2014	68
SCHOLAR WAY	SCHOLARWAY	010	E BIDWELL ST	CAVITT DR	1090	80	87186	C	4	5/26/2014	68
SCHOLAR WAY	SCHOLARWAY	030	LATHERTON WAY	SILBERHORN DR	445	52	23140	C	4	5/26/2014	68
SNOW BAR CT	SNOWBARCT	010	MCFARLAND DR	EOP	428	30	12839	R	4	5/26/2014	68
WILLARD DR	WILLARDDR	010	IRON POINT RD	PRAIRIE CITY RD	1690	50	84500	C	3	5/7/2014	68
BLUE RAVINE RD	BLUERAVINE	010	WOODMERE RD	LAKE FOREST WAY	2389	40	95570	C	3	5/4/2014	67
BURRILL DR	BURRILLDR	010	DARRINGTON DR	LANDRUM CIR	1350	30	40510	R	4	5/22/2014	67
CASCADE FALLS DR	CASCADEFAL	010	OAK AVENUE PKWY	AMERICAN RIVER CANYON DR	1467	32	46925	R	1	4/28/2014	67
CATLIN CT	CATLINCT	010	BOXLER CT	EOP	186	30	5576	R	4	5/22/2014	67
DEAN WAY	DEANWAY	010	SCHOOL ST	COLOMA ST	847	50	42338	R	2	5/26/2014	67
DIGGINS DR	DIGGINSDR	020	LEMPI DR	OXBUROUGH DR	855	30	25657	R	2	5/26/2014	67
DONNELLY CIR	DONNELLYCI	010	MCADOO DR	MCADOO DR	1158	30	34744	R	0	5/2/2014	67
DUCHOW WAY	DUCHOWWAY	010	COLOMA ST	RUMSEY WAY COLOMA ST ALY	253	45	11378	R	2	5/26/2014	67
E BIDWELL ST	EBIDWELLST	160	POWER CENTER DR	BROADSTONE PKWY	1181	110	129873	A	3	5/7/2014	67
FANTAGES WAY	FANTAGESWA	020	ORANGE BLOSSOM CIR	TURN PIKE DR	272	36	9788	R	3	5/4/2014	67
JOHN HENRY CIR	JOHNHENRYC	050	TURN PIKE DR	JOHN HENRY CIR	260	36	9360	R	3	5/7/2014	67
KELLER CIR	KELLERCIR	050	CAPE COTTAGE LN	BLOOMFIELD WAY	270	30	8103	R	4	5/26/2014	67
KERR CT	KERRCT	010	FLOWER DR	EOP	393	30	11791	R	4	5/15/2014	67
PRAIRIE CITY RD	PRAIRIECIT	030	466' S of AMERICAN AGGREGATE RD	FREEWAY STRUCTURE	1076	105	112980	A	3	5/7/2014	67
ROCKPORT CIR	ROCKPORTCI	020	PENRY SQ	BISCAYNE WAY	404	30	12105	R	4	5/26/2014	67
SPRING WATER WAY	SPRINGWATE	020	EOP	SPRING WATER WAY	145	59	10505	R	1	4/30/2014	67
WHISTLE STOP WAY	WHISTLESTO	010	TURN PIKE DR	BAYLINE CIR	381	36	13699	R	3	5/7/2014	67
WILMINGTON CT	WILMINGTON	010	WELLFLEET CIR	EOP	140	30	4201	R	4	5/26/2014	67
BRIARCLIFF CT	BRIARCLIFF	080	BRIARCLIFF DR	EOP	185	30	5556	R	4	5/22/2014	66
BRIGGS RANCH DR	BRIGGSRANC	100	LANDRUM CIR	YOST CT	856	40	34259	C	4	5/22/2014	66
BUNKER CT	BUNKERCT	010	WILLOW CREEK DR	EOP	260	30	7797	R	4	5/22/2014	66
CAPE COTTAGE LN	CAPECOTTAG	010	KELLER CIR	KELLER CIR	772	30	23161	R	4	5/22/2014	66
COLOMA ST	COLOMAST	070	WELCHS WAY	PERSIFER ST	183	45	8239	C	2	5/26/2014	66

Street Name	Street ID	Section ID	Begin Location	End Location	Length (FT)	Width (FT)	Area (SQFT)	FC	Area ID	PCI Date	PCI
GREENBACK LN	GREENBACKL	050	PARK RD	FOLSOM RANCH DR	1253	70	87710	A	1	4/29/2014	66
HINKLE CT	HINKLECT	010	TOMLINSON DR	EOP	235	32	10174	R	1	4/29/2014	66
MCFARLAND DR	MCFARLANDD	030	GALLAGHER CT	ECONOME CT	332	30	9954	R	4	5/26/2014	66
MONTROSE DR	MONTROSEDR	010	E BIDWELL ST	MONTROSE CT	1553	35	54369	C	2	5/26/2014	66
ORANGE BLOSSOM CIR	ORANGEBLOS	040	FANTAGES WAY	CASELLA CT	283	30	8504	R	3	5/7/2014	66
ORANGEVALE AVE	ORANGEVALE	020	ORANGEVALE AVE	AMERICAN RIVER CANYON DR	1252	30	37560	C	1	4/30/2014	66
OXBUROUGH DR	OXBUROUGHDR	050	LEMBI DR	DIGGINS DR	1215	30	36443	R	2	5/27/2014	66
RANDALL DR	RANDALLDR	020	OFRIA DR	TIEMPO CT	149	40	5950	C	4	5/26/2014	66
RANDALL DR	RANDALLDR	040	VIENTO CT	CORDILLERA CT	632	40	25292	C	4	5/26/2014	66
RUGOSA DR	RUGOSADR	010	BRIARCLIFF DR	ALEZANE DR	1509	30	45257	R	2	5/27/2014	66
SCOTT ST	SCOTTST	030	FIGUEROA ST	NATOMA ST	732	40	29312	R	2	5/27/2014	66
STONINGTON WAY	STONINGTON	010	CHADWICK WAY	CHADWICK WAY	1290	30	38694	R	4	5/26/2014	66
VALLEY OAK CT	VALLEYOAKC	010	GAINSBOROUGH CIR	EOP	145	30	6879	R	1	5/1/2014	66
BALDWIN DAM RD	BALDWIN DAM	090	SOUTHCREEK CIR	BALDWIN LAKE CIR	507	22	11154	C	1	4/28/2014	65
BEUTH CT	BEUTHCT	010	BAYLINE CIR	EOP	152	30	7184	R	3	5/4/2014	65
BLUE RAVINE RD	BLUERAVINE	090	PRAIRIE CITY RD	RUSSI RD	1357	75	101747	A	3	5/4/2014	65
CASCADE FALLS DR	CASCADEFAL	040	LOST CREEK DR	AMERICAN RIVER CANYON DR	1327	32	42470	R	1	4/28/2014	65
E BIDWELL ST	EBIDWELLST	110	HANA WAY	BLUESTONE CIR	793	80	63440	A	3	5/7/2014	65
E BIDWELL ST	EBIDWELLST	150	CLARKSVILLE RD	POWER CENTER DR	1250	98	122500	A	3	5/9/2014	65
ECKLON CT	ECKLONCT	010	REBECCA WAY	EOP	162	30	4865	R	4	5/22/2014	65
FLOWER DR	FLOWERDR	020	KERR CT	TALISMAN DR	288	40	11528	C	4	5/22/2014	65
FLOWER DR	FLOWERDR	100	PIONEER DR	BLUE RAVINE RD	764	40	30563	C	4	5/22/2014	65
FOLSOM AUBURN RD	FOLSOMAUBU	020	HILLSWOOD DR	VANCE LN	568	81	46003	A	1	4/29/2014	65
GLENN DR	GLENNDR	090	WALES DR	SCHOOL ST	976	26	25367	R	2	5/26/2014	65
JOHNSTON CT	JOHNSTONCT	010	FLOWER DR	EOP	471	30	14135	R	4	5/26/2014	65
LAKE FOREST WAY	LAKEFOREST	010	BLUE RAVINE RD	PVT CHG 404' S of WOODMERE	550	40	22000	R	0	5/7/2014	65
LIVE OAK CT	LIVEOAKCT	010	GAINSBOROUGH CIR	EOP	352	30	12307	R	1	4/29/2014	65
OAK AVENUE PKWY	OAKAVENUEP	130	PEMBURY WAY	E BIDWELL ST	921	90	82844	A	3	5/7/2014	65
PINEGROVE WAY	PINEGROVEW	030	HUDSON WAY	OAKPLACE W	919	30	27580	R	1	4/30/2014	65
RANDALL DR	RANDALLDR	050	CORDILLERA CT	HANCOCK DR	1030	40	41186	C	4	5/26/2014	65
RILEY ST	RILEYST	080	ORCHARD DR	HAZELMERE DR	409	60	24546	A	3	5/7/2014	65
ROCKPORT CIR	ROCKPORTCI	050	KEMPTON SQ	PROVENCE LN	238	30	7128	R	4	5/26/2014	65
SCOTT ST	SCOTTST	020	NATOMA ST	NATOMA ST PERSIFER ST ALY	183	40	7324	R	2	5/27/2014	65
TACANA DR	TACANADR	020	AMAYA DR	EOP	166	30	4992	R	4	5/26/2014	65
WALLINGFORD LN	WALLINGFOR	020	PENWOOD LN	EOP	140	30	4208	R	4	5/26/2014	65
WESLEYAN WAY	WESLEYANWA	010	KELLER CIR	N LEXINGTON DR	404	36	14559	R	4	5/26/2014	65
WOLF POINT CT	WOLFPOINTC	010	CANYON FALLS DR	EOP	178	32	8350	R	1	5/1/2014	65
ANGELL CT	ANGELLCT	010	HANSEN CIR	EOP	164	30	47544	R	3	5/4/2014	64
BALDWIN LAKE CT	BALDWINLAK	020	BALDWIN LAKE CIR	EOP	214	30	9044	R	1	4/28/2014	64
COLOMA ST	COLOMAST	060	NATOMA ST	WELCHS WAY	183	45	8244	C	2	5/26/2014	64
CRADLE BAR CT	CRADLEBARC	010	MCFARLAND DR	EOP	544	30	16317	R	4	5/22/2014	64
FALL RIVER DR	FALLRIVERD	010	BOULDER CANYON WAY	WATER VIEW WAY	908	30	27240	R	1	4/29/2014	64
FOLSOM BLVD	FOLSOMBLVD	130	FOLSOM BLVD SB US 50 WB ONRAMP	FOLSOM BLVD SB US 50 WB @STOPLIGHT	480	85	40800	A	3	5/19/2014	64
GRANITE LAKE CT	GRANITELAK	010	BALDWIN LAKE CIR	EOP	394	30	14440	R	1	4/29/2014	64
HASKINS CT	HASKINSCT	010	SOTO WAY	EOP	603	30	18097	R	4	5/26/2014	64
KELLER CIR	KELLERCIR	060	BLOOMFIELD WAY	AINSWORTH WAY	162	30	4872	R	4	5/26/2014	64
LITTLE CT	LITTLECT	010	SPRING WATER WAY	EOP	463	30	18740	R	1	4/29/2014	64
MCFARLAND DR	MCFARLANDD	040	ECONOME CT	SNOW BAR CT	255	30	7651	R	4	5/26/2014	64
MCNAMEE DR	MCNAMEEDR	010	DIGGINS DR	OXBUROUGH DR	409	30	12273	R	2	5/26/2014	64
NATOMA ST	NATOMAST	060	CITY HALL-50 NATOMA ST	STAFFORD ST	414	60	24835	A	2	5/27/2014	64
RAINBOW LAKES CT	RAINBOWLAK	010	AMERICAN RIVER CANYON DR	EOP	146	35	7518	R	1	4/30/2014	64
RAWLINGS CT	RAWLINGSCT	030	RAWLINGS CT	EOP	254	30	7626	R	4	5/26/2014	64
RAWLINGS CT	RAWLINGSCT	040	RAWLINGS CT	EOP	101	30	3037	R	4	5/26/2014	64
TROWBRIDGE LN	TROWBRIDGE	030	CHAMBERSBURG WAY	TROWBRIDGE LN	76	36	2737	R	4	5/26/2014	64
AMERICAN RIVER CANYON DR	AMERICANRI	020	FEATHER FALLS CIR	VALLEY FALLS PL	1206	40	48236	C	1	4/28/2014	63



Street Name	Street ID	Section ID	Begin Location	End Location	Length (FT)	Width (FT)	Area (SQFT)	FC	Area ID	PCI Date	PCI
BRIDGE ST	BRIDGEST	010	NATOMA ST PERSIFER ST ALY	PERSIFER ST	183	30	5496	R	2	5/26/2014	63
BROADSTONE PKWY	BROADSTONE	050	CAVITT DR	SCHOLAR WAY	1089	60	65337	A	4	5/22/2014	63
DIXON CT	DIXONCT	010	HANCOCK DR	EOP	169	30	5083	R	4	5/22/2014	63
E BIDWELL ST	EBIDWELLST	140	NESMITH CT	CLARKSVILLE RD	900	98	88200	A	3	5/9/2014	63
FAYETTE WAY	FAYETTEWAY	010	SILBERHORN DR	ROCKPORT CIR	489	30	14686	R	4	5/22/2014	63
FERRERA DR	FERRERADR	010	GARRETT DR	JOERGANSON RD	1199	28	33573	R	4	5/22/2014	63
FOLSOM BLVD	FOLSOMBLVD	140	FOLSOM BLVD US 50 WB OFF RAMP @STOPLIGHT	FOLSOM BLVD US 50 WB ON RAMP @ STO	1096	85	93160	A	3	5/23/2014	63
FOLSOM BLVD	FOLSOMBLVD	150	FOLSOM BLVD STOPLIGHT @ US 50 WB OFF RAMP	AUTO MALL CIR	1665	94	156510	A	3	5/23/2014	63
FRICKE CT	FRICKECT	010	BURRILL DR	EOP	98	30	2925	R	4	5/22/2014	63
KELLER CIR	KELLERCIR	010	AINSWORTH WAY	BLOOMFIELD WAY	1524	30	45725	R	4	5/26/2014	63
LISAWOOD DR	LISAWOODDR	010	WILLOWMERE DR	MONTROSE DR	900	30	27001	R	4	5/26/2014	63
MONOWOOD DR	MONOWOODDR	010	BRIARCLIFF DR	BRIARCLIFF DR	1150	30	34494	R	4	5/26/2014	63
OAK AVE	OAKAVE	020	VISTA OAK DR	BALDWIN DAM RD	1145	36	41208	C	1	4/29/2014	63
OAK AVENUE PKWY	OAKAVENUEP	120	RILEY ST	PEMBURY WAY	1002	85	85152	A	3	5/7/2014	63
OAK AVENUE PKWY	OAKAVENUEP	170	BLUE RAVINE RD	WILLOW CREEK DR	1746	77	134434	A	4	5/26/2014	63
PERRAUD DR	PERRAUDDR	010	BRIARCLIFF DR	ALEZANE DR	2082	30	62469	R	2	5/27/2014	63
PROVENCE LN	PROVENCELN	010	SILBERHORN DR	ROCKPORT CIR	433	36	15599	R	4	5/26/2014	63
TIDEPOOL CT	TIDEPOOLCT	010	MAINSAIL CT	EOP	141	30	4224	R	4	5/26/2014	63
TROWBRIDGE LN	TROWBRIDGE	020	CHAMBERSBURG WAY	CHAMBERSBURG WAY	1808	36	65102	R	4	5/26/2014	63
WELLFLEET CIR	WELLFLEETC	090	TAUNTON WAY	LEICESTER WAY	253	30	7590	R	4	5/26/2014	63
WILLOW CREEK DR	WILLOWCREE	010	RANDALL DR	PRADERA CT	406	30	12178	C	4	5/26/2014	63
BLUE RAVINE RD	BLUERAVINE	130	CROSSING WAY	E BIDWELL ST	1284	70	89886	A	3	5/4/2014	62
FOLSOM AUBURN RD	FOLSOMAUBU	010	GREENBACK LN	HILLSWOOD DR	522	70	36565	A	1	4/29/2014	62
HENDERSON WAY	HENDERSONW	010	MCKIERNAN DR	MCKIERNAN DR	968	26	25181	R	2	5/26/2014	62
JUDAH CT	JUDAHCT	010	OAK CANYON WAY	EOP	555	30	21628	R	1	4/29/2014	62
MULE CREEK CT	MULECREEKC	010	CASCADE FALLS DR	EOP	224	32	9822	R	1	4/29/2014	62
OAK RIM WAY	OAKRIMWAY	020	RIVER RIDGE WAY	EOP	142	52	10140	R	1	4/29/2014	62
THORNDIKE WAY	THORNDIKEW	040	CANNINGTON LN	BOXFORD SQ	926	30	27775	R	4	5/26/2014	62
VAN WINKLE CT	VANWINKLEC	010	INWOOD RD	EOP	453	30	16712	R	1	5/30/2014	62
WITMER DR	WITMERDR	010	JOERGANSON RD	BIG VALLEY RD	2215	26	57595	R	4	5/26/2014	62
ALDORTH WAY	ALDORTHWA	010	N LEXINGTON DR	CHADWICK WAY	313	36	11280	R	4	5/21/2014	61
CRATER PEAK PL	CRATERPEAK	010	SILVER PLUME DR	EOP	365	32	14334	R	1	4/29/2014	61
MARCHANT DR	MARCHANTDR	010	EOP	MONTROSE DR	208	30	6244	R	4	5/26/2014	61
N LEXINGTON DR	NLEXINGTON	020	ANSWORTH WAY	WESLEYAN WAY	1319	40	52771	C	4	5/26/2014	61
RUSVILLE CT	RUSVILLEC	010	CASCADE FALLS DR	EOP	183	32	8510	R	1	4/30/2014	61
RUTH CT	RUTHCT	010	EOP	EOP	513	30	15387	R	4	5/26/2014	61
STEWART ST	STEWARTST	030	FRATIS ST	AGOSTINI CIR	837	36	30149	R	3	5/7/2014	61
WRENTHAM ST	WRENTHAMST	010	N LEXINGTON DR	EOP	317	30	9505	R	4	5/26/2014	61
ALLERTON CT	ALLERTONCT	010	CHAMBERSBURG WAY	EOP	120	30	3602	R	4	5/21/2014	60
BRATTLEBORO CT	BRATTLEBOR	010	PENWOOD LN	EOP	139	30	4171	R	4	5/22/2014	60
BRONG RD	BRONGRD	010	WINTERSTEIN DR	BIG VALLEY RD	352	30	10572	R	4	5/22/2014	60
CHADWICK WAY	CHADWICKWA	010	STONINGTON WAY	EOP	299	30	8981	R	4	5/22/2014	60
DAWN RIVER WAY	DAWNRIVERW	010	FALL RIVER DR	EOP	1049	30	33999	R	1	4/29/2014	60
GALLAGHER CT	GALLAGHERC	010	MCFARLAND DR	EOP	471	30	14116	R	4	5/22/2014	60
ONEILL CT	ONEILLCT	010	WILLOW CREEK DR	EOP	241	30	7221	R	4	5/26/2014	60
PERSIFER ST	PERSIFERST	040	STAFFORD ST	COLOMA ST	1400	38	61284	R	2	5/27/2014	60
POWDERLY CT	POWDERLYCT	010	WILLOW CREEK DR	EOP	341	30	10236	R	4	5/26/2014	60
TROWBRIDGE LN	TROWBRIDGE	040	TROWBRIDGE LN	SILBERHORN DR	230	36	8265	R	4	5/26/2014	60
BERRY CREEK CT	BERRYCREEK	070	BERRY CREEK DR	EOP	194	30	8444	R	1	4/28/2014	59
FOLSOM DAM RD	FOLSOMDAMR	010	LAKESIDE WAY	FOLSOM DAM RD	199	42	8338	R	1	4/29/2014	59
SIBLEY ST	SIBLEYST	110	MORMON ST	MORMON ST NATOMA ST ALY	183	35	6412	R	2	5/27/2014	59
COLOMA ST	COLOMAST	080	PERSIFER ST	E BIDWELL	1179	45	53041	C	2	5/26/2014	58
ECHO CT	EHOCT	010	WILLOW CREEK DR	EOP	150	30	4502	R	4	5/22/2014	58
GREENBACK LN	GREENBACKL	030	MADISON AVE	AMERICAN RIVER CANYON DR	1267	95	120409	A	1	4/29/2014	58
LAKE FOREST WAY	LAKEFOREST	020	PVT CHG 404' S of WOODMERE	WOODMERE RD	404	40	16160	R	0	5/7/2014	58

Street Name	Street ID	Section ID	Begin Location	End Location	Length (FT)	Width (FT)	Area (SQFT)	FC	Area ID	PCI Date	PCI
ORANGE GROVE WAY	ORANGEGROV	020	NATOMA ST BIDWELL ST ALY	BIDWELL ST	617	30	18524	R	2	5/27/2014	58
SOLIDAY CT	SOLIDAYCT	010	BIG VALLEY RD	EOP	110	30	3297	R	4	5/26/2014	58
CHAMBERSBURG WAY	CHAMBERSBU	010	ALLERTON CT	ALLERTON CT	1775	30	53260	R	4	5/22/2014	57
CIMMARON CIR	CIMMARONCI	030	SILVER SPUR CT	FAUSSET CT	801	30	24033	R	4	5/22/2014	57
LANDRUM CIR	LANDRUMCIR	010	BRIGGS RANCH DR	BURRILL DR	290	30	8694	R	4	5/26/2014	57
PUFFER WAY	PUFFERWAY	010	SPRING WATER WAY	BURNT CREEK WAY	1237	30	37110	R	1	4/30/2014	57
TURN PIKE DR	TURNPIKEDR	060	BLUE RAVINE RD	ELKINS CIR	823	49	40331	C	3	5/7/2014	57
WILLOW CREEK DR	WILLOWCREE	160	POWDERLY CT	BRIGGS RANCH DR	267	30	8020	C	4	5/26/2014	57
CANAL ST	CANALST	010	BRIDGE ST	EOP	208	18	3749	R	2	5/26/2014	56
DUNKELD LN	DUNKELD LN	010	HALKIRK WAY	EOP	243	30	7298	R	0	5/21/2014	56
PENWOOD LN	PENWOODLN	010	WALLIGFORD LN	WENHAM WAY	972	30	29154	R	4	5/26/2014	56
RAMBLING DR	RAMBLINGDR	010	GABLE ST	BIG VALLEY RD	1322	30	39632	R	4	5/26/2014	56
READING ST	READINGST	060	FIGUEROA ST MORMON ST ALY	MORMON ST	184	35	6423	R	2	5/27/2014	56
ROCKPORT CIR	ROCKPORTCI	030	BISCAYNE WAY	HINGHAM SQ	662	30	19854	R	4	5/26/2014	56
SANTA JUANITA AVE	SANTAJUANI	030	CHURCH	EOP	3615	24	86760	C	1	3/31/2014	56
WELLFLEET CIR	WELLFLEETC	010	LEICESTER WAY	NEWBURY WAY	598	30	17946	R	4	5/26/2014	56
WOOL ST	WOOLST	060	FIGUEROA ST	FIGUEROA ST MORMON ST ALY	184	40	7340	R	2	5/27/2014	56
BRUM CT	BRUMCT	010	LANDRUM CIR	EOP	97	30	2905	R	4	5/22/2014	55
CERRITO DR	CERRITODR	010	HANCOCK DR	OFRIA DR	1296	30	38879	R	4	5/22/2014	55
CHERYL CT	CHERYLCT	010	MCFARLAND DR	EOP	282	30	8457	R	4	5/22/2014	55
CLEMSFORD SQ	CLEMSFORDS	010	ROCKPORT CIR	EOP	496	30	14888	R	4	5/22/2014	55
COLOMA ST	COLOMAST	010	LEIDESDORFF ST	LEIDESDORFF ST SUTTER ST ALY	215	20	4296	R	2	5/26/2014	55
ORANGEVALE AVE	ORANGEVALE	010	STROUP LN	ORANGEVALE AVE	229	44	10075	C	1	4/30/2014	55
PORTO DR	PORTODR	010	AMAYA DR	HARGROVE CT	256	30	7677	R	4	5/26/2014	55
ROCKPORT CIR	ROCKPORTCI	040	HINGHAM SQ	KEMPTON SQ	2375	30	71250	R	4	5/26/2014	55
SCHOOL ST	SCHOOLST	020	GRENOBLE WAY	MONTROSE DR	644	34	22207	R	2	5/27/2014	55
WILLSBORO CT	WILLSBOROC	010	PENWOOD LN	EOP	163	30	4903	R	4	5/26/2014	55
BISCAYNE WAY	BISCAYNEWA	010	FAYETTE WAY	WATERBORO SQ	1668	30	50034	R	4	5/22/2014	54
HOLLYANN CT	HOLLYANNCT	010	EOP	INWOOD RD	500	26	15570	R	1	4/29/2014	54
PAINE CT	PAINECT	010	CAPE COTTAGE LN	EOP	129	30	3866	R	4	5/26/2014	54
PERRY CT	PERRYCT	010	BOULDER CANYON WAY	EOP	386	30	16558	R	1	4/30/2014	54
RIGGINS CT	RIGGINSCT	010	ARROWSMITH DR	EOP	99	30	2981	R	4	5/26/2014	54
SHARON CT	SHARONCT	010	WILLOW CREEK DR	EOP	381	30	11425	R	4	5/26/2014	54
SIBLEY ST	SIBLEYST	100	MORMON ST NATOMA ST ALY	NATOMA ST	183	40	7328	R	2	5/27/2014	54
BERRY CREEK DR	BERRYCREEK	010	FOLSOM AUBURN RD	BERRY CREEK DR	283	40	11330	C	1	4/28/2014	53
BLUE RAVINE RD	BLUERAVINE	120	PVT CHG	CROSSING WAY	1008	60	60480	A	3	5/7/2014	53
CANYON RIM DR	CANYONRIMD	030	EOP	CANYON RIM DR	212	100	19050	C	1	4/28/2014	53
COUTS WAY	COUTSWAY	010	TURN PIKE DR	JOHN HENRY CIR	272	36	9787	R	3	5/4/2014	53
DRAKE SHIRE SQ	DRAKESHIRE	010	DUNSTABLE WAY	EOP	125	30	3753	R	4	5/22/2014	53
E BIDWELL ST	EBIDWELLST	130	NESMITH CT	OAK AVENUE PKWY	2275	86	195650	A	3	5/7/2014	53
FARGO WAY	FARGOWAY	020	HILLOCK WAY	RUGOSA DR	1003	35	35092	R	2	5/26/2014	53
FARGO WAY	FARGOWAY	030	WALES DR	HILLOCK WAY	1279	35	44786	R	2	5/26/2014	53
FITCHBURG SQ	FITCHBURGS	010	ROCKPORT CIR	EOP	399	30	11967	R	4	5/22/2014	53
LEVY RD	LEVYRD	020	LOOMIS CIR	BUCHANAN WAY	1117	40	44680	C		5/22/2014	53
LOST CREEK DR	LOSTCREEKD	020	CALWELL CT	HAWK POINT CT	636	32	20337	R	1	4/29/2014	53
OAK AVENUE PKWY	OAKAVENUEP	080	DEERWOOD WY	EOP	1188	24	42750	C	1	4/29/2014	53
OAK MILL RD	OAKMILLRD	010	BLAKESLEE WAY	CHAPMAN CT	1044	30	31308	R	4	5/26/2014	53
ORANGE GROVE WAY	ORANGEGROV	010	BIDWELL ST	EOP	408	30	12245	R	2	5/27/2014	53
PONDEROSA CT	PONDEROSAC	010	PIONEER DR	EOP	410	30	12297	R	4	5/26/2014	53
ROCKY COVE CT	ROCKYCOVEC	020	SANTANA WAY	BRIGGS RANCH DR	353	30	10597	R	4	5/26/2014	53
SCHOOL ST	SCHOOLST	010	MONTROSE DR	PENARANDA DR	1368	35	47904	R	4	5/26/2014	53
SEAFARER CT	SEAFARERCT	010	SANTANA WAY	EOP	342	30	10261	R	4	5/26/2014	53
SILVA CT	SILVACT	010	WATER VIEW WAY	EOP	469	30	19048	R	1	4/30/2014	53
SPRING WATER WAY	SPRINGWATE	010	CROW CANYON WAY	S FORK WAY	1125	30	33750	R	1	4/30/2014	53
AVALINE CT	AVALINECT	010	REBECCA WAY	EOP	251	30	7521	R	4	5/21/2014	52

Street Name	Street ID	Section ID	Begin Location	End Location	Length (FT)	Width (FT)	Area (SQFT)	FC	Area ID	PCI Date	PCI
COHN VALLEY WAY	COHNVALLEY	010	FALL RIVER DR	WATER VIEW WAY	673	30	20205	R	1	4/29/2014	52
JOSEPH WAY	JOSEPHWAY	010	EVELYN WAY	EOP	262	30	7866	R	4	5/26/2014	52
LEPAGE CT	LEPAGECT	010	WILLOW CREEK DR	EOP	549	30	16465	R	4	5/26/2014	52
PALABRA CT	PALABRACT	010	HANCOCK DR	EOP	431	30	12942	R	4	5/26/2014	52
SANTA JUANITA AVE	SANTAJUANI	010	OAK AVENUE PKWY	CANYON FALLS DR	743	43	31947	C	1	4/30/2014	52
SILBERHORN DR	SILBERHORN	040	FAYETTE WAY	PREWETT DR	1558	40	62346	C	4	5/26/2014	52
SLATER WAY	SLATERWAY	010	PUFFER WAY	CROW CANYON DR	287	30	8610	R	1	4/30/2014	52
WILLOW CREEK DR	WILLOWCREE	040	SHELLEY CT	FLOWER DR	303	30	9087	C	4	5/26/2014	52
AMAYA DR	AMAYADR	010	HANCOCK DR	TACANA DR	1333	30	39971	R	4	5/21/2014	51
BALDWIN DAM RD	BALDWIN DAM	100	BALDWIN LAKE CIR	BALDWIN LAKE CIR	778	22	17116	C	1	4/28/2014	51
HILLOCK WAY	HILLOCKWAY	010	MCKIERNAN DR	FARGO WAY	300	26	7805	R	2	5/26/2014	51
MARKET ST	MARKETST	020	DUCHOW WAY	DUCHOW WAY BIDWELL ST ALY	154	27	4166	R	2	5/26/2014	51
ROCKPORT CIR	ROCKPORTCI	010	PROVENCE LN	PENRY SQ	980	30	29419	R	4	5/26/2014	51
THORNDIKE WAY	THORNDIKEW	010	EOP	THORNDIKE WAY	120	30	3604	R	4	5/15/2014	51
BLUE RAVINE RD	BLUERAVINE	100	RUSSI RD	BRIDGE	2276	60	136560	A	3	5/4/2014	50
BUCK CIR	BUCKCIR	010	CROW CANYON DR	CROW CANYON DR	1096	30	32885	R	1	4/28/2014	50
BURNT CREEK WAY	BURNTCREEK	010	SPRING WATER WAY	EOP	843	30	30140	R	1	4/28/2014	50
FOX RIDGE DR	FOXRIDGEDR	010	SIMMONS WAY	OAK AVENUE PKWY	968	36	34836	R	1	4/29/2014	50
HORN CT	HORNCT	010	EOP	BUCK CIR	290	30	13550	R	1	4/29/2014	50
N LEXINGTON DR	NLEXINGTON	030	WESLEYAN WAY	PREWETT DR	1384	40	55328	C	4	5/26/2014	50
WATER VIEW WAY	WATERVIEWW	020	COHN VALLEY WAY	FALL RIVER DR	1330	30	39891	R	1	5/1/2014	50
AMERICAN RIVER CANYON DR	AMERICANRI	080	TOMLINSON DR	FLAT ROCK DR	404	40	16162	C	1	4/8/2014	49
BOXCAR WAY	BOXCARWAY	010	TURN PIKE DR	ORANGE BLOSSOM CIR	361	36	12998	R	3	5/4/2014	49
BRIDGE ST	BRIDGEST	030	SUTTER ST	NATOMA ST	1099	30	32985	R	2	5/26/2014	49
CORALIE WAY	CORALIEWAY	010	SCHOOL ST	GRENOBLE DR	1027	26	27211	R	2	5/26/2014	49
LAKESIDE WAY	LAKESIDEWA	010	HOLLYANN DR	ALAYNA WAY	1364	30	40920	R	1	4/29/2014	49
LANDRUM CIR	LANDRUMCIR	090	JUMPER CT	BRIGGS RANCH DR	292	30	8766	R	4	5/26/2014	49
SILBERHORN DR	SILBERHORN	030	WENHAM WAY	FAYETTE WAY	1150	40	45993	C	4	5/26/2014	49
BENDORI CT	BENDORICT	010	BLAKESLEE WAY	EOP	115	30	3447	R	4	5/22/2014	48
COFFEE BERRY CT	COFFEEBERR	010	BLUE CANYON WAY	EOP	457	100	43550	R	1	4/29/2014	48
E BIDWELL ST	EBIDWELLST	100	CREEKSIDE DR	HANA WAY	990	94	93060	A	3	5/7/2014	48
GREY CANYON DR	GREYCANYON	010	AMERICAN RIVER CANYON DR	AMERICAN RIVER CANYON DR	1208	30	36244	R	1	4/29/2014	48
INWOOD RD	INWOODRD	060	VAN WINKLE CT	FOLSOM AUBURN RD	704	36	25344	C	1	4/29/2014	48
PENRY SQ	PENRYSQ	010	ROCKPORT CIR	EOP	436	30	13095	R	4	5/26/2014	48
PERRAUD CT	PERRAUDCT	010	ALEZANE DR	EOP	250	30	7501	R	2	5/27/2014	48
READING ST	READINGST	070	FIGUEROA ST	FIGUEROA ST MORMON ST ALY	183	35	6412	R	2	5/27/2014	48
ROCK RAVINE CT	ROCKRAVINE	010	CANYON RIM DR	EOP	517	30	20360	R	1	4/30/2014	48
VIENTO CT	VIENTOCT	010	RANDALL DR	EOP	137	30	4115	R	4	5/26/2014	48
WATERBORO SQ	WATERBOROS	010	BISCAYNE WAY	EOP	470	30	14093	R	4	5/26/2014	48
GLOUCESTER SQ	GLOUCESTER	010	STONINGTON WAY	EOP	98	30	2954	R	4	5/22/2014	47
JOHN HENRY CIR	JOHNHENRYC	010	COUTS WAY	JOHN HENRY CIR	400	30	12009	R	3	5/7/2014	47
RIVER RIDGE WAY	RIVERRIDGE	010	AMERICAN RIVER CANYON DR	MILLER WAY	1172	35	41026	R	1	4/30/2014	47
WOLCOT CT	WOLCOTCT	010	CHAMBERSBURG WAY	EOP	170	30	5096	R	4	5/26/2014	47
FALL RIVER DR	FALLRIVERD	020	WATER VIEW WAY	WATER VIEW WAY	673	30	20184	R	1	4/29/2014	46
FOX RIDGE DR	FOXRIDGEDR	030	FOX RIDGE DR	EOP	157	30	7334	R	1	4/29/2014	46
MILLER WAY	MILLERWAY	010	RIVER RIDGE WAY	EOP	645	30	24200	R	1	4/29/2014	46
OAK CANYON WAY	OAKCANYONW	010	AMERICAN RIVER CANYON DR	JUDAH CT	1113	30	33404	R	1	4/29/2014	46
PEPITO WAY	PEPITOWAY	010	DYRELL WAY	WINTERSTEIN DR	1407	30	42212	R	4	5/26/2014	46
PERSIFER ST	PERSIFERST	020	RILEY ST	READING ST	1400	25	39660	R	2	5/27/2014	46
READING ST	READINGST	030	NATOMA ST	PERSIFER ST BIDWELL ST ALY	549	35	19232	R	2	5/27/2014	46
ALEZANE DR	ALEZANEDR	010	FARGO WAY	RUGOSA DR	270	30	8106	R	2	5/26/2014	45
BLOOMFIELD WAY	BLOOMFIELD	010	KELLER CIR	KELLER CIR	1007	30	30203	R	4	5/22/2014	45
EL LOMA WAY	ELLOMAWAY	010	HANCOCK DR	AMAYA DR	571	30	17137	R	4	5/22/2014	45
ESTABROOK WAY	ESTABROOKW	010	LIVERMORE WAY	LOUGH RIDGE WAY	352	30	10572	R	4	5/22/2014	45
HENDERSON WAY	HENDERSONW	020	MCKIERNAN DR	FARGO WAY	399	26	10363	R	2	5/26/2014	45

Street Name	Street ID	Section ID	Begin Location	End Location	Length (FT)	Width (FT)	Area (SQFT)	FC	Area ID	PCI Date	PCI
KELLER CIR	KELLERCIR	020	BLOOMFIELD WAY	CAPE COTTAGE LN	375	30	11248	R	4	5/26/2014	45
LIONS WAY	LIONSWAY	010	LIVERMORE WAY	GOODSELL RD	456	30	13692	R	4	5/26/2014	45
MORMON ST	MORMONST	030	DECATUR ST	READING ST	467	30	13999	R	2	5/26/2014	45
PENNOCK CT	PENNOCKCT	010	BURNHAM CT	EOP	548	30	16454	R	4	5/26/2014	45
SOMBREROWAY	SOMBREROWA	010	HANCOCK DR	AMAYA DR	851	30	25533	R	4	5/26/2014	45
STONEY HILL DR	STONEYHILL	010	BIG VALLEY RD	BLAKESLEE WAY	1135	30	34025	R	4	5/26/2014	45
SUTTER ST	SUTTERST	060	EOP	COLOMA ST	434	24	10414	R	2	5/27/2014	45
WATER VIEW WAY	WATERVIEWW	010	AMERICAN RIVER CANYON DR	COHN VALLEY WAY	1315	30	39434	R	1	5/1/2014	45
BALDWIN DAM RD	BALDWIN DAM	080	SOUTHCREEK CIR	SOUTHCREEK CIR	766	29	22214	C	1	4/28/2014	44
GOLD MINE CT	GOLDMINECT	010	BLUE CANYON WAY	EOP	548	30	21290	R	1	4/29/2014	44
SUNNYWOOD LN	SUNNYWOODL	020	ROBERTS RD	EOP	137	26	3562	R	1	5/1/2014	44
TROWBRIDGE LN	TROWBRIDGE	010	SILBERHORN DR	CHAMBERSBURG WAY	362	36	13047	R	4	5/26/2014	44
GREENBACK LN	GREENBACKL	010	CITY LIMIT	RIVER ROCK DR	900	50	45000	A	1	4/29/2014	43
GREY CANYON DR	GREYCANYON	020	GREY CANYON DR	EOP	106	60	6584	R	1	4/29/2014	43
MONTROSE DR	MONTROSEDR	020	MONTROSE CT	BRIARCLIFF DR	270	36	9737	C	4	5/15/2014	43
RHOADES WAY	RHOADESWAY	010	PEPITO WAY	WINTERSTEIN DR	1398	30	41936	R	4	5/26/2014	43
RIVER RIDGE CT	RIVERRIDGE	030	RIVER RIDGE WAY	EOP	210	30	11150	R	1	4/30/2014	43
TACANA DR	TACANADR	010	SOMBRERO WAY	AMAYA DR	1141	30	34217	R	4	5/26/2014	43
TURN PIKE DR	TURNPIKEDR	020	COUTS WAY	FANTAGES WAY	966	49	47342	C	3	5/7/2014	43
WINTERSTEIN DR	WINTERSTEI	010	DYRELL WAY	BRONG RD	1163	30	34892	R	4	5/26/2014	43
BURMA RD	BURMARD	010	OAK AVE	BROOKSIDE LN	168	30	5040	R	1	4/28/2014	42
BURNHAM CT	BURNHAMCT	010	FLOWER DR	EOP	600	30	17992	R	4	5/22/2014	42
CROW CANYON DR	CROWCANYON	010	AMERICAN RIVER CANYON DR	SPRING WATER WY	1636	30	49082	C	1	4/29/2014	42
DEERWOOD WAY	DEERWOODWA	010	SUNROCK DR	SANDSTONE CT	364	30	10916	R	1	4/29/2014	42
DOUBLETREE CT	DOUBLETREE	010	SOUTHCREEK CIR	EOP	344	30	12944	R	1	4/29/2014	42
KEMPTON SQ	KEMPTONSQ	010	ROCKPORT CIR	EOP	304	30	9133	R	4	5/26/2014	42
MESQUITE CT	MESQUITECT	010	WILLOW CREEK DR	EOP	1078	30	32329	R	4	5/26/2014	42
RIVER RIDGE WAY	RIVERRIDGE	020	MILLER WAY	AMERICAN RIVER CANYON DR	1333	35	47227	R	1	4/30/2014	42
STANTON CT	STANTONCT	010	FLOWER DR	EOP	582	30	17471	R	4	5/26/2014	42
BITTER CREEK DR	BITTERCREE	030	SOTO WAY	DYRELL WAY	843	30	25274	R	4	5/22/2014	41
CARSON CT	CARSONCT	010	REMINGTON DR	EOP	139	30	4172	R	4	5/22/2014	41
CROW CANYON DR	CROWCANYON	020	BUCK CIR	SPRING WATER WAY	1643	36	59148	C	1	4/29/2014	41
DYRELL WAY	DYRELLWAY	010	BITTER CREEK DR	BITTER CREEK DR	1322	30	39683	R	4	5/22/2014	41
EVELYN WAY	EVELYNWAY	010	RUTH CT	TALISMAN DR	778	30	23352	R	4	5/22/2014	41
GABLE ST	GABLEST	010	RAMBLING DR	STONEY HILL DR	1304	30	39114	R	4	5/22/2014	41
GRENOBLE WAY	GRENOBLEWA	010	SCHOOL ST	BRIARCLIFF DR	632	26	16761	R	2	5/30/2014	41
MIDDLE FORK CT	MIDDLEFORK	010	BLUE CANYON WAY	EOP	619	30	23548	R	1	4/29/2014	41
OAK MILL RD	OAKMILLRD	020	CHAPMAN CT	BLAKESLEE WAY	354	30	10608	R	4	5/26/2014	41
RAWLINGS CT	RAWLINGSCT	010	WILLOW CREEK DR	RAWLINGS CT	338	30	10134	R	4	5/26/2014	41
RAWLINGS CT	RAWLINGSCT	020	RAWLINGS CT	EOP	331	30	9932	R	4	5/26/2014	41
SCHOOL ST	SCHOOLST	030	WALES DR	GRENOBLE WAY	932	34	32156	R	2	5/27/2014	41
STONEY HILL DR	STONEYHILL	020	BLAKESLEE WAY	BIG VALLEY RD	1049	30	31458	R	4	5/26/2014	41
SUNROCK DR	SUNROCKDR	010	HILLSWOOD DR	EOP	1005	32	34814	R	1	5/1/2014	41
TREFTON CT	TREFTONCT	010	CHAMBERSBURG WAY	EOP	232	30	6967	R	4	5/26/2014	41
CROW CANYON DR	CROWCANYON	030	CROW CANYON DR	EOP	152	30	4560	C	1	4/29/2014	40
MONTROSE CT	MONTROSECT	010	MONTROSE DR	EOP	380	35	13291	R	2	5/26/2014	40
OAK CANYON WAY	OAKCANYONW	020	JUDAH CT	AMERICAN RIVER CANYON DR	793	30	23790	R	1	4/29/2014	40
OAK RIM WAY	OAKRIMWAY	010	MILLER WAY	RIVER RIDGE WAY	872	32	27904	R	1	4/29/2014	40
PATTON CT	PATTONCT	010	RIVER RIDGE WAY	EOP	587	30	22588	R	1	4/30/2014	40
AVON WAY	AVONWAY	010	GLENN DR	SCHOOL ST	1105	27	29834	R	2	5/26/2014	39
BITTER CREEK DR	BITTERCREE	050	WINTERSTEIN DR	BIG VALLEY RD	620	30	18599	R	4	5/22/2014	39
BRIDGE ST	BRIDGEST	020	NATOMA ST	NATOMA ST PERSIFER ST ALY	183	30	5493	R	2	5/26/2014	39
OAK RAVINE WAY	OAKRAVINEW	010	CANYON RIM DR	ROCK RAVINE CT	898	30	31918	R	1	4/29/2014	39
PARKWAY DR N	PARKWAYDRN	120	BONANZA LN	BONANZA LN	870	30	26100	C	5	6/4/2014	39
BLAKESLEE WAY	BLAKESLEEW	010	STONEY HILL RD	BENDORI CT	789	30	23662	R	4	5/22/2014	38

Street Name	Street ID	Section ID	Begin Location	End Location	Length (FT)	Width (FT)	Area (SQFT)	FC	Area ID	PCI Date	PCI
CORRAL CT	CORRALCT	010	EOP	REMINGTON DR	184	30	5522	R	4	5/22/2014	38
FAUSSET CT	FAUSSETCT	010	CIMMARON CIR	EOP	408	30	12239	R	4	5/22/2014	38
HILLSWOOD DR	HILLSWOODD	040	60' N of N GRANT LN	EOP	465	30	16386	C	1	4/29/2014	38
MCFARLAND DR	MCFARLANDD	010	FLOWER DR	CHERYL CT	278	30	8346	R	4	5/26/2014	38
CERES CT	CERESCT	010	SCHOOL ST	EOP	120	26	3121	R	2	5/26/2014	37
COBBLEOAK WAY	COBBLEOAKW	010	DEERWOOD WAY	HILLSWOOD DR	682	30	20451	R	1	4/29/2014	37
GOLD ROCK CT	GOLDROCKCT	010	OAK RIM WAY	EOP	429	30	17720	R	1	4/29/2014	37
LAURELWOOD DR	LAURELWOOD	010	VALLEY PINES DR	BERRY CREEK DR	1097	30	32907	R	1	4/29/2014	37
MCFARLAND DR	MCFARLANDD	050	SNOW BAR CT	CLAIM CT	805	30	24174	R	4	5/26/2014	37
PERSIFER ST	PERSIFERST	010	READING ST	SIBLEY ST	467	24	11197	R	2	5/27/2014	37
PLAZA DR	PLAZADR	010	BLUE RAVINE RD	NATOMA STATION DR	632	40	25262	R	0	5/3/2014	37
PLAZA DR	PLAZADR	020	NATOMA STATION DR	PARKSHORE DR	854	30	25613	R	3	5/7/2014	37
WILLOW CREEK DR	WILLOWCREE	070	THOMAS CT	FLOWER DR	1624	40	54703	C	4	5/26/2014	37
WINTERSTEIN DR	WINTERSTEI	020	BRONG RD	BITTER CREEK DR	868	30	26057	R	4	5/26/2014	37
BITTER CREEK DR	BITTERCREE	040	DYRELL WAY	WINTERSTEIN DR	1208	30	36238	R	4	5/22/2014	36
BLUE CANYON WAY	BLUECANYON	010	CANYON RIM DR	CANYON RIM DR	1277	30	38307	R	1	4/28/2014	36
CANYON RIM DR	CANYONRIMD	010	AMERICAN RIVER CANYON WAY	CANYON RIM DR	1515	36	45428	C	1	4/28/2014	36
PRICE WAY	PRICEWAY	020	WALES DR	SCHOOL ST	1177	26	30613	R	2	5/27/2014	36
ROCK CANYON CT	ROCKCANYON	010	RIVER RIDGE WAY	EOP	286	30	13558	R	1	4/30/2014	36
SADDLE CT	SADDELECT	010	CIMMARON CIR	EOP	360	30	10800	R	4	5/26/2014	36
CANYON RIM DR	CANYONRIMD	020	AMERICAN RIVER CANYON WY	CANYON RIM DR	1241	36	37213	C	1	4/28/2014	35
DEERWOOD WAY	DEERWOODWA	040	COBBLE OAK WAY	EOP	713	30	24014	R	1	4/29/2014	35
FOX RIDGE DR	FOX RIDGEDR	020	FOX RIDGE DR	EOP	118	30	6164	R	1	4/29/2014	35
HOLLYANN DR	HOLLYANNDR	010	INWOOD RD	EGLOFF CIR	1285	30	38553	R	1	4/29/2014	35
WENHAM WAY	WENHAMWAY	010	SILBERHORN DR	EOP	529	30	15870	R	4	5/26/2014	35
ALEZANE DR	ALEZANEDR	030	PERRAUD DR	MONTROSE DR	290	30	8701	R	2	5/26/2014	34
BOULDER CANYON WAY	BOULDERCAN	010	AMERICAN RIVER CANYON DR	DAWN RIVER WAY	926	30	27757	R	1	4/28/2014	34
INWOOD RD	INWOODRD	020	9981 INWOOD RD	ROBERTS WAY	385	29	11165	R	1	5/9/2014	34
SCOTT ST	SCOTTST	010	NATOMA ST PERSIFER ST ALY	PERSIFER ST	183	40	7328	R	2	5/27/2014	34
SILBERHORN DR	SILBERHORN	020	WALLINGFORD LN	WENHAM WAY	995	40	39803	C	4	5/26/2014	34
BALDWIN DAM RD	BALDWIN DAM	070	MOSSWOOD CIR	SOUTHCREEK CIR	374	22	8228	C	1	4/28/2014	33
BERRY CREEK DR	BERRYCREEK	050	VALLEY PINES DR	LAURELWOOD DR	804	30	24133	C	1	4/28/2014	33
BERRY CREEK DR	BERRYCREEK	060	LAURELWOOD DR	BERRY CREEK CT	521	30	15636	C	1	4/28/2014	33
FARGO WAY	FARGOWAY	010	RUGOSA DR	NATOMA ST	834	35	29707	C	2	5/26/2014	33
LLEWELLYN CT	LLEWELLYNC	010	FLOWER DR	EOP	573	30	17181	R	4	5/26/2014	33
REMINGTON DR	REMINGTOND	010	WILLOW CREEK DR	STANTON CT	1136	30	35939	R	4	5/26/2014	33
SPENCER ST	SPENCERST	010	CIMMARON CIR	CIMMARON CIR	1575	30	47256	R	4	5/26/2014	33
STROUP LN	STROUPLN	010	ORANGEVALE AVE	RAEANNE LN	496	35	17364	R	1	4/30/2014	33
BERRY CREEK DR	BERRYCREEK	030	BERRY CREEK DR	BERRY CREEK DR	567	40	22683	C	1	4/28/2014	32
GOODELL RD	GOODELLRD	020	DONALDSON WAY	LIVERMORE WAY	1249	30	37463	R	4	5/26/2014	32
GRIMES WAY	GRIMESWAY	010	LIVERMORE WAY	LOUGHRIDGE WAY	407	30	12201	R	4	5/26/2014	32
HINGHAM SQ	HINGHAMSQ	010	ROCKPORT CIR	EOP	550	30	16507	R	4	5/26/2014	32
LEIDESDORFF ST	LEIDESDORFF	070	N GRANITE CIR	COLOMA ST	1086	23	24972	R	2	5/26/2014	32
MCFARLAND DR	MCFARLANDD	020	CHERYL CT	GALLAGHER CT	223	30	6681	R	4	5/26/2014	32
SCHOOL ST	SCHOOLST	040	GLENN DR	WALES DR	849	35	29724	R	2	5/27/2014	32
WALLINGFORD LN	WALLINGFOR	010	SILBERHORN DR	PENWOOD LN	275	30	8250	R	4	5/26/2014	32
OAK ROCK CIR	OAKROCKCIR	010	OAK ROCK CIR	OAK ROCK CIR	1977	30	74361	R	1	4/3/2014	31
READING ST	READINGST	050	MORMON ST	MORMON ST NATOMA ST ALY	183	35	6412	R	2	5/27/2014	31
WINCHESTER CT	WINCHESTER	010	PIONEER DR	EOP	539	30	16180	R	4	5/26/2014	31
BIG VALLEY DR	BIGVALLEYR	030	BITTER CREEK DR	BLUE RAVINE RD	2020	36	72762	C	4	5/22/2014	30
DEERWOOD WAY	DEERWOODWA	030	OAK AVENUE PKWY	COBBLEOAK WAY	180	30	5403	R	1	4/29/2014	30
MOSS ROCK CT	MOSSROCKCT	010	OAK RIM WAY	EOP	319	30	14420	R	1	4/29/2014	30
MOUNTAIN OAK CT	MOUNTAINOA	010	DEERWOOD WAY	EOP	698	30	14540	R	1	4/29/2014	30
OAK AVENUE PKWY	OAKAVENUEP	070	FOLSOM AUBURN RD	DEERWOOD WAY	373	38	14174	C	1	4/29/2014	30
SILVER SPUR CT	SILVERSPUR	010	CIMMARON CIR	EOP	571	25	14279	R	4	5/26/2014	30

**Section Description Inventory Report**  
Sorted by PCI Descending

Street Name	Street ID	Section ID	Begin Location	End Location	Length (FT)	Width (FT)	Area (SQFT)	FC	Area ID	PCI Date	PCI
LIVERMORE WAY	LIVERMOREW	010	GOODELL RD	WILLOW CREEK DR	1476	30	44285	R	4	5/26/2014	29
MARKET ST	MARKETST	010	DUCHOW WAY BIDWELL ST ALY	E BIDWELL ST	258	27	6958	R	2	5/26/2014	28
CIMMARON CIR	CIMMARONCI	040	FAUSSET CT	SADDLE CT	701	40	28039	R	4	5/22/2014	27
ARROWSMITH DR	ARROWSMITH	010	BLUE RAVINE RD	GOODELL RD	491	30	14743	R	4	5/21/2014	25
CIMMARON CIR	CIMMARONCI	050	SADDLE CT	E NATOMA ST	513	40	20504	R	4	5/22/2014	25
CROW CANYON DR	CROWCANYON	040	SLATER WAY	AMERICAN RIVER CANYON DR	484	35	16940	C	1	4/29/2014	25
YAGER DR	YAGERDR	010	WILLOW CREEK DR	BITTER CREEK DR	292	30	8749	R	4	5/26/2014	25
CIMMARON CIR	CIMMARONCI	020	SPENCER ST	SILVER SPUR CT	396	40	15826	R	4	5/22/2014	24
OAK ROCK CIR	OAKROCKCIR	020	AMERICAN RIVER CANYON DR	OAK ROCK CIR	176	30	5280	R	1	4/29/2014	23
CIMMARON CIR	CIMMARONCI	010	SPENCER ST	E NATOMA ST	218	40	8721	R	4	5/22/2014	22
SILBERHORN DR	SILBERHORN	010	SCHOLAR WAY	WALLINGFORD LN	213	40	8526	C	4	5/26/2014	20
ALEZANE DR	ALEZANEDR	020	RUGOSA DR	PERRAUD DR	580	30	17400	R	2	5/26/2014	17
SHELLEY CT	SHELLEYCT	010	WILLOW CREEK DR	EOP	511	30	15323	R	4	5/26/2014	16
FIGUEROA ST	FIGUEROAST	070	EOP	COLOMA ST	434	30	13005	R	2	5/26/2014	15
LAKESIDE WAY	LAKESIDEWA	020	ALAYNA WAY	EOP	1150	42	48300	R		4/14/2014	12
READING ST	READINGST	010	BIDWELL ST	EOP	651	30	19530	R	2	5/27/2014	10
ROBERTS RD	ROBERTSRD	010	SUNNYWOOD LN	INWOOD RD	492	26	12779	R	1	4/30/2014	6

**Bike Path Section Description Inventory Report:  
Sorted by Trail Name**

Trail Name	Street ID	Section ID	Begin Location	End Location	Length (FT)	Width (FT)	Area (SQFT)	FC	Area ID	PCI Date	PCI
ALABASTER POINT TRAIL	BKALABASTR	010	ALPINE FALLS CIR	PINNACLE BUTTE CT	2484	11	27324	O		5/20/2014	91
AMERICAN RIVER CANYON	BKAMERICAN	010	VALLEY PINES DR	NORTH END	4688	8	37504	O		5/20/2014	80
AMERICAN RIVER CANYON	BKAMERICAN	020	CANYON FALLS DR	N END	1519	11	16709	O		5/20/2014	83
AMERICAN RIVER TRAIL	BKAMERIVTR	010	AMERICAN RIVER CANYON	S END	408	9	3672	O		5/20/2014	87
AMOS P. CATLIN PARK TRAIL	BKAMOSPCAT	010	CATLIN PARK	RUSSI	479	8	3832	O		5/21/2014	100
AMOS P. CATLIN PARK TRAIL	BKAMOSPCAT	020	FRATIS ST	CATLIN PARK	1485	8	11880	O		5/21/2014	100
BALDWIN DAM RD TRAIL	BKBALDWIN	010	OAK AVENUE PKWY	SOUTH END	436	11	4796	O		5/20/2014	87
BALDWIN DAM RD TRAIL	BKBALDWIN	020	BALDWIN DAM RD	NORTH FALLS RD	1072	11	11792	O		5/20/2014	87
BROADSTONE TRAIL	BKBROADSTR	010	CAVITT DR	STRABANE WAY	1181	10	11810	O		5/22/2014	89
BROADSTONE TRAIL	BKBROADSTR	020	STRABANE WAY	BROADSTONE PKWY	2307	10	23070	O		5/22/2014	100
BROADSTONE TRAIL	BKBROADSTR	030	SERPA DR	GOLF LINKS DR	676	10	6760	O		5/22/2014	97
CATTERLINE TRAIL	BKCATRLNTR	010	LISTOWE DR	SERPA WAY	2866	10	28660	O		5/22/2014	90
CHIMNEY BLUFF TRAIL	BKCHMBLFR	010	ALPINE FALLS@CHIMNEY BLUFF	76' S of ALPINE FALLS	76	11	836	O		5/20/2014	92
E NATOMA ST- EAST	BKENATOMAE	010	BRIGGS RANCH DR	LEONARD CT	1563	8	12504	O		5/20/2014	88
E NATOMA ST- WEST	BKENATOMAW	010	BRIGGS RANCH	EAST END	2808	8	22464	O		5/20/2014	89
FOLSOM LAKE CROSSING TRAIL	BKFOLSOMCT	69	FOLSOM-AUBURN	E NATOMA	9771	12	117252	O		5/20/2014	92
FOLSOM LAKE CROSSING TRAIL	BKFOLSOMPR	41	IRON POINT RD	S END	1981	10	19810	O		5/22/2014	84
FOLSOM LAKE CROSSING TRAIL	BKFOLSOMPR	42	POWER CENTER	N END	1062	11	11682	O		5/22/2014	92
FOLSOM LAKE CROSSING TRAIL	BKFOLSOMPR	43	SCHOLAR WAY	S END	1189	11	13079	O		5/22/2014	85
FOLSOM RAIL TRAIL	BKFOLSOMRT	010	NATOMA STATION	PARKING LOT	392	10	3920	O		5/22/2014	91
FOLSOM RAIL TRAIL	BKFOLSOMRT	020	FOLSOM RAIL TRAIL	NATOMA STATION	4042	10	40420	O		5/22/2014	84
FOLSOM RAIL TRAIL	BKFOLSOMRT	030	FOLSOM RAIL TRAIL	NATOMA STATION	941	10	9410	O		5/25/2014	95
FOLSOM RAIL TRAIL	BKFOLSOMRT	040	BLUE RAVINE	UNKNOWN	1372	10	13720	O		5/21/2014	93
FOLSOM RAIL TRAIL	BKFOLSOMRT	050	WILLOW CREEK TRAIL	BLUE RAVINE	1108	10	11080	O		5/25/2014	95
FOLSOM RAIL TRAIL	BKFOLSOMRT	060	BIDWELL	PARKSHORE DR	1677	10	16770	O		5/21/2014	94
FOLSOM RAIL TRAIL	BKFOLSOMRT	070	GLENN	BIDWELL	1545	11	16995	O		5/21/2014	95
FOLSOM RAIL TRAIL	BKFOLSOMRT	080	NATOMA	READING	1070	9	9630	O		5/21/2014	86
FORT ROCK TRAIL	BKFTROCKTR	010	AMERICAN RIVER CANYON	FORT ROCK	2998	11	32978	O		5/20/2014	91
HINKLE CREEK TRAIL	BKHINKLE	010	OAK AVENUE PKWY	SOUTH END	1886	12	22632	O		5/20/2014	52
HISTORIC POWERHOUSE CANAL TRAI	BKHISPOWCT	010	SCOTT	N END	1480	9	13320	O		5/21/2014	87
HISTORIC POWERHOUSE CANAL TRAI	BKHISPOWCT	020	RILEY	LIEDESDORFF	954	10	9540	O		5/21/2014	88
HISTORIC POWERHOUSE CANAL TRAI	BKHISPOWCT	030	LIEDESDORFF	RODEO PARK	915	10	9150	O		5/21/2014	87
HUMBUG CREEK TRAIL	BKHUMBUGCT	010	FORK IN PATH NEAR RILEY	FORK IN PATH	1010	10	10100	O		5/25/2014	85
HUMBUG CREEK TRAIL	BKHUMBUGCT	020	RILEY near BLUE RAVINE	E BIDWELL ST BRIDGE	3598	10	35980	O		5/25/2014	86
HUMBUG CREEK TRAIL	BKHUMBUGCT	030	BRIDGE @ E BIDWELL	OBSERVATION PLATFORM	1460	10	14600	O		5/25/2014	92
HUMBUG CREEK TRAIL	BKHUMBUGCT	040	OBSERVATION PLATFORM	FORK IN PATH S of BRIDGE	2465	10	24650	O		5/25/2014	84
HUMBUG CREEK TRAIL	BKHUMBUGCT	050	FORK IN PATH	E END	2188	10	21880	O		5/23/2014	84
HUMBUG CREEK TRAIL	BKHUMBUGCT	060	FORK IN PATH @ BRIDGE	FORK IN PATH	127	10	1270	O		5/25/2014	95
HUMBUG CREEK TRAIL	BKHUMBUGCT	070	CREEKSIDE DR	OAK AVENUE PKWY	5540	10	55400	O		5/25/2014	87
HUMBUG CREEK TRAIL	BKHUMBUGCT	080	OAK AVE PKWY	INTERSECTION with BRIDGE TO SOUTH	869	10	8690	O		5/25/2014	90
HUMBUG CREEK TRAIL	BKHUMBUGCT	090	T INTERSECTION@HUMBUG CREEK TRAIL (BRIDGE)	WRENTHAM ST	360	10	3600	O		5/25/2014	87
HUMBUG CREEK TRAIL	BKHUMBUGCT	110	T INTERSECTION@ BRIDGE	T INTERSECTION@HUMBUG CREEK TRAIL	1333	10	13330	O		5/25/2014	92
HUMBUG CREEK TRAIL	BKHUMBUGCT	130	PARKWAY DR	BRIDGE with SIGN FOR HUMBUG CREEK TR	1520	10	15200	O		5/25/2014	85
HUMBUG CREEK TRAIL	BKHUMBUGCT	140	BRIDGE @ INTERSECTIONwith HUMBUG CREEK TRAIL	UNKNOWN	1178	10	11780	O		5/25/2014	91
HUMBUG CREEK TRAIL	BKHUMBUGCT	150	T INTERSECTION	T INTERSECTION	1857	10	18570	O		5/25/2014	92
HUMBUG CREEK TRAIL	BKHUMBUGCT	160	UNKNOWN	UNKNOWN	1926	11	21186	O		5/20/2014	90
HUMBUG CREEK TRAIL	BKHUMBUGCT	170	UNKNOWN	UNKNOWN	1312	11	14432	O		5/20/2014	92
HUMBUG CREEK TRAIL	BKHUMBUGCT	180	INTERSECTION	INTERSECTION	725	10	7250	O		5/25/2014	92
HUMBUG CREEK TRAIL	BKHUMBUGCT	190	INTERSECTION	INTERSECTION	1126	10	11260	O		5/25/2014	92
HUMBUG CREEK TRAIL	BKHUMBUGCT	200	UNKNOWN	UNKNOWN	1081	10	10810	O		5/20/2014	92
HUMBUG CREEK TRAIL	BKHUMBUGCT	210	HUMBUG CREEK TRAIL	HUMBUG CREEK TRAIL	196	10	1960	O		5/20/2014	92
HUMBUG CREEK TRAIL	BKHUMBUGCT	220	UNKNOWN	UNKNOWN	698	7	4886	O		5/20/2014	91
HUMBUG CREEK TRAIL	BKHUMBUGCT	230	UNKNOWN	UNKNOWN	4814	11	52954	O		5/20/2014	92
HUMBUG CREEK TRAIL	BKHUMBUGCT	240	HUMBUG CREEK TRAIL	HUMBUG CREEK TRAIL	220	11	2420	O		5/20/2014	92
HUMBUG CREEK TRAIL	BKHUMBUGCT	250	UNKNOWN	UNKNOWN	1854	10	18540	O		5/20/2014	86



**Bike Path Section Description Inventory Report**  
Sorted by Trail Name

Trail Name	Street ID	Section ID	Begin Location	End Location	Length (FT)	Width (FT)	Area (SQFT)	FC	Area ID	PCI Date	PCI
HUMBUG CREEK TRAIL	BKHUMBUGCT	260	UNKNOWN	UNKNOWN	308	10	3080	O		5/20/2014	92
HUMBUG CREEK TRAIL	BKHUMBUGCT	270	HUMBUG CREEK TRAIL	HUMBUG CREEK TRAIL	3407	10	34070	O		5/20/2014	90
HUMBUG CREEK TRAIL	BKHUMBUGCT	280	HUMBUG CREEK TRAIL	HUMBUG CREEK TRAIL	1392	11	15312	O		5/20/2014	92
HUMBUG CREEK TRAIL	BKHUMBUGCT	290	HUMBUG CREEK TRAIL	HUMBUG CREEK TRAIL	2796	11	30756	O		5/20/2014	86
ILLSEY TRAIL	BKILLSEYTR	010	WALDEN DR	BUNDRICK DR	1144	10	11440	O		5/22/2014	87
IRON POINT TRAIL	BKIRONPTTR	010	IRON POINT RD	CARTER ST	2667	10	26670	O		5/21/2014	80
LANDRISE SPUR TRAIL	BKLNDSRTR	010	AMERICAN RIVER CANYON	CASCADE FALLS	180	12	2160	O		5/20/2014	95
LANDRISE TRAIL	BKLANDRSTR	020	AMERICAN RIVER CANYON	LANDRISE	984	10	9840	O		5/20/2014	95
MARSH HAWK DR	BKMARSHHAD	010	MARSH HAWK DR	IRON PONT RD	1141	11	12551	O		5/22/2014	86
MARSH HAWK DR	BKMARSHHAD	020	MARSH HAWK DR	BROCK CIR	215	11	2365	O		5/22/2014	90
MARSH HAWK DR	BKMARSHHAD	030	BROCK CIR	PINTAIL CIR	178	10	1780	O		5/22/2014	90
NATOMA ST & E NATOMA ST	BKNATOMAS	010	UNKNOWN	UNKNOWN	562	12	6744	O		5/20/2014	92
NORTH FALLS TRAIL	BKNFALLSTR	010	NORTH FALLS	AMERICAN RIVER CANYON	1576	11	17336	O		5/20/2014	87
OAK AVE TRAIL	BKOAKAVETR	010	HAVERHILL DR	OAK AVE	2234	10	22340	O		5/25/2014	78
OAK AVE TRAIL	BKOAKAVETR	020	OAK AVE	KENNERLY	2050	10	20500	O		5/25/2014	98
OAK AVE TRAIL	BKOAKAVETR	030	KENNERLY	BIDWELL ST	1672	10	16720	O		5/25/2014	87
OAK PARKWAY TRAIL	BKOAKPT	010	NATOMA @ PRISON RD	WILLOW CREEK DR	3604	11	39644	O		5/21/2014	78
OAK PARKWAY TRAIL	BKOAKPT	020	SIGN FOR WILLOW CREEK DR	FORK IN PATH	2799	10	27990	O		5/21/2014	90
OAK PARKWAY TRAIL	BKOAKPT	030	S FORK IN PATH	BLUE RAVINE RD	677	10	6770	O		5/21/2014	95
OAK PARKWAY TRAIL	BKOAKPT	040	N FORK IN PATH	B T COLLINS PARK	1882	10	18820	O		5/21/2014	93
OAK PARKWAY TRAIL	BKOAKPT	050	WILLOW CREEK DR	BLUE RAVINE	3791	10	37910	O		5/21/2014	92
OAK PARKWAY TRAIL	BKOAKPT	060	UNKNOWN	UNKNOWN	1901	10	19010	O		5/20/2014	91
OAK PARKWAY TRAIL	BKOAKPT	070	UNKNOWN	UNKNOWN	662	11	7282	O		5/20/2014	88
OAK PARKWAY TRAIL	BKOAKPT	080	UNKNOWN	UNKNOWN	990	11	10890	O		5/20/2014	92
PINDER TRAIL	BKPINDERTR	010	IRON POINT RD	HALIDON WAY	573	10	5730	O		5/22/2014	83
RAITT TRAIL	BKRAITTR	010	WALDEN DR	IRON POINT RD	954	10	9540	O		5/22/2014	85
RATHBONE TRAIL	BKRATHBNTR	010	HALIDON WAY	HAVERHILL DR	1136	11	12496	O		5/22/2014	78
ROWBERRY TRAIL	BKROWBERTR	010	ROWBERRY WAY	IRON POINT RD	1346	10	13460	O		5/22/2014	87
RUSSVILLE SPUR TRAIL	BKRUSSPRTR	010	RUSSVILLE TRAIL	W END	196	11	2156	O		5/20/2014	92
RUSSVILLE TRAIL	BKRUSSVLTR	010	AMERICAN RIVER CANYON	FORT ROCK TRAIL	909	11	9999	O		5/20/2014	95
SANTA JUANITA TRAIL	BKSTJUANTR	010	SANTA JUANITA	AMERICAN RIVER CANYON	752	8	6016	O		6/10/2014	100
SCHOLAR WAY	BKSCHOLAR	010	CAVITT DR	BROADSTONE PKWY	2800	10	28000	O		5/22/2014	98
SERPA TRAIL	BKSERPATR	010	BROADSTONE PKWY	LISTOWE DR	1583	10	15830	O		5/22/2014	90
STEEPLE CHASE TRAIL	BKSTEEPLE	010	SIBLEY	ARBUCKLE	745	7	5215	O		5/21/2014	80
TEMPERANCE TRAIL	BKTEMPERTR	010	FLAT ROCK	NORTH END	994	10	9940	O		5/20/2014	90
WALDEN TRAIL	BKWALDENTR	010	WALDEN DR	ROWBERRY WAY	706	10	7060	O		5/22/2014	84
WALDEN TRAIL	BKWALDENTR	020	BLOUGH WAY	RUNDGREN WAY	397	10	3970	O		5/22/2014	92
WALDEN TRAIL	BKWALDENTR	030	RUNDGREN	CLARKSVILLE	1180	10	11800	O		5/22/2014	92
WILLOW CREEK TRAIL	BKWILLOWCT	010	PARKSHORE	PARKSHORE	1670	10	16700	O		5/21/2014	87
WILLOW CREEK TRAIL	BKWILLOWCT	020	PARKSHORE	SIBLEY ST	1819	10	18190	O		5/21/2014	92
WILLOW CREEK TRAIL	BKWILLOWCT	030	RED BRIDGE	GLENN ST	4136	10	41360	O		5/25/2014	79
WILLOW CREEK TRAIL	BKWILLOWCT	040	S FORK IN PATH@SIGN	SIBLEY ST	571	10	5710	O		5/25/2014	90
WILLOW CREEK TRAIL	BKWILLOWCT	050	FORK IN PATH NEAR RUSSI/RILEY	SIBLEY ST	5212	10	52120	O		5/25/2014	91
WILLOW CREEK TRAIL	BKWILLOWCT	060	RUSSI	BLUE RAVINE	2947	8	23576	O		5/21/2014	90
WILLOW CREEK TRAIL	BKWILLOWCT	070	E BIDWELL ST	FORK IN PATH	3802	10	38020	O		5/25/2014	89
WILLOW CREEK TRAIL	BKWILLOWCT	080	N FORK @ STOP SIGN	E BIDWELL ST UNDERPASS	1791	10	17910	O		5/25/2014	95
WILLOW CREEK TRAIL	BKWILLOWCT	090	S FORK @ STOPSIGN	BIDWELL ST	763	10	7630	O		5/25/2014	82
WILLOW CREEK TRAIL	BKWILLOWCT	100	E BIDWELL ST@BLUESTONE CIR	S END@ FENCE	1321	10	13210	O		5/25/2014	91
WILLOW CREEK TRAIL	BKWILLOWCT	110	N FORK IN PATH	STOP SIGN @ T INTERSECTION	1179	10	11790	O		5/25/2014	79
WILLOW CREEK TRAIL	BKWILLOWCT	120	OAK AVE	FORK IN PATH	1412	10	14120	O		5/25/2014	85
WILLOW CREEK TRAIL	BKWILLOWCT	130	OAK AVE	S FORK	1180	10	11800	O		5/25/2014	84
WILLOW CREEK TRAIL	BKWILLOWCT	140	OAK AVE PKWY	PARK AT PREWETT DR	3525	10	35250	O		5/25/2014	86
WILLOW CREEK TRAIL	BKWILLOWCT	150	T INTERSECTION @STOP SIGN	THORNDIKE WAY	781	10	7810	O		5/25/2014	88
WILLOW CREEK TRAIL	BKWILLOWCT	170	PREWETT DR	WILLOW CREEK TRAIL/PCC	893	10	8930	O		5/25/2014	91
WILLOW CREEK TRAIL	BKWILLOWCT	180	HOUSTON CIR	INTERSECTION@WILLOW CREEK TRAIL	1384	10	13840	O		5/26/2014	89

**Bike Path Section Description Inventory Report**  
Sorted by Trail Name

Trail Name	Street ID	Section ID	Begin Location	End Location	Length (FT)	Width (FT)	Area (SQFT)	FC	Area ID	PCI Date	PCI
WILLOW CREEK TRAIL	BKWILLOWCT	190	PREWETT DR	HOUSTON CIR	726	8	5808	O		5/26/2014	100
WILLOW CREEK TRAIL	BKWILLOWCT	200	T INTERSECTION @ WILLOW CREEK TRAIL	T INTERSECTION @ PICNIC TABLE	954	10	9540	O		5/25/2014	92
WILLOW CREEK TRAIL	BKWILLOWCT	210	T INTERSECTION	BOWEN DR	1768	10	17680	O		5/25/2014	92
WILLOW CREEK TRAIL	BKWILLOWCT	220	T INTERSECTION	S END	2177	10	21770	O		5/25/2014	92
WILLOW CREEK TRAIL	BKWILLOWCT	230	T INTERSECTION @ WILLOW CREEK TRAIL	T INTERSECTION	813	10	8130	O		5/25/2014	92
WILLOW CREEK TRAIL	BKWILLOWCT	240	FORK IN PATH@PICNIC TABLE	DULVERTON CIR	1886	10	18860	O		5/25/2014	87
WILLOW CREEK TRAIL	BKWILLOWCT	250	END PCC	S END	230	10	2300	O		5/22/2014	92
WILLOW CREEK TRAIL	BKWILLOWCT	260	END AC	N END	320	10	3200	O		5/22/2014	100
WILLOW CREEK TRAIL	BKWILLOWCT	270	PARKING LOT	WINDMERE	552	10	5520	O		5/21/2014	88
WILLOW CREEK TRAIL	BKWILLOWCT	280	BLUE RAVINE	FOLSOM BD	709	10	7090	O		5/21/2014	92

**Bike Path Section Description Inventory Report:  
Sorted by Descending PCI**

Trail Name	Street ID	Section ID	Begin Location	End Location	Length (FT)	Width (FT)	Area (SQFT)	FC	Area ID	PCI Date	PCI
AMOS P. CATLIN PARK TRAIL	BKAMOSPCAT	010	CATLIN PARK	RUSSI	479	8	3832	O		5/21/2014	100
AMOS P. CATLIN PARK TRAIL	BKAMOSPCAT	020	FRATIS ST	CATLIN PARK	1485	8	11880	O		5/21/2014	100
BROADSTONE TRAIL	BKBROADSTR	020	STRABANE WAY	BROADSTONE PKWY	2307	10	23070	O		5/22/2014	100
SANTA JUANITA TRAIL	BKSTJUANTR	010	SANTA JUANITA	AMERICAN RIVER CANYON	752	8	6016	O		6/10/2014	100
WILLOW CREEK TRAIL	BKWILLOWCT	190	PREWETT DR	HOUSTON CIR	726	8	5808	O		5/26/2014	100
WILLOW CREEK TRAIL	BKWILLOWCT	260	END AC	N END	320	10	3200	O		5/22/2014	100
OAK AVE TRAIL	BKOAKAVETR	020	OAK AVE	KENNERLY	2050	10	20500	O		5/25/2014	98
SCHOLAR WAY	BKSCHOLAR	010	CAVITT DR	BROADSTONE PKWY	2800	10	28000	O		5/22/2014	98
BROADSTONE TRAIL	BKBROADSTR	030	SERPA DR	GOLF LINKS DR	676	10	6760	O		5/22/2014	97
FOLSOM RAIL TRAIL	BKFOLSOMRT	030	FOLSOM RAIL TRAIL	NATOMA STATION	941	10	9410	O		5/25/2014	95
FOLSOM RAIL TRAIL	BKFOLSOMRT	050	WILLOW CREEK TRAIL	BLUE RAVINE	1108	10	11080	O		5/25/2014	95
FOLSOM RAIL TRAIL	BKFOLSOMRT	070	GLENN	BIDWELL	1545	11	16995	O		5/21/2014	95
HUMBUG CREEK TRAIL	BKHUMBUGCT	060	FORK IN PATH @ BRIDGE	FORK IN PATH	127	10	1270	O		5/25/2014	95
LANDRISE SPUR TRAIL	BKLANDSPRTR	010	AMERICAN RIVER CANYON	CASCADE FALLS	180	12	2160	O		5/20/2014	95
LANDRISE TRAIL	BKLANDRSTR	020	AMERICAN RIVER CANYON	LANDRISE	984	10	9840	O		5/20/2014	95
OAK PARKWAY TRAIL	BKOAKPT	030	S FORK IN PATH	BLUE RAVINE RD	677	10	6770	O		5/21/2014	95
RUSSVILLE TRAIL	BKRUSVLTR	010	AMERICAN RIVER CANYON	FORT ROCK TRAIL	909	11	9999	O		5/20/2014	95
WILLOW CREEK TRAIL	BKWILLOWCT	080	N FORK @ STOP SIGN	E BIDWELL ST UNDERPASS	1791	10	17910	O		5/25/2014	95
FOLSOM RAIL TRAIL	BKFOLSOMRT	060	BIDWELL	PARKSHORE DR	1677	10	16770	O		5/21/2014	94
FOLSOM RAIL TRAIL	BKFOLSOMRT	040	BLUE RAVINE	UNKNOWN	1372	10	13720	O		5/21/2014	93
OAK PARKWAY TRAIL	BKOAKPT	040	N FORK IN PATH	B T COLLINS PARK	1882	10	18820	O		5/21/2014	93
CHIMNEY BLUFF TRAIL	BKCHMBLFTR	010	ALPINE FALLS@CHIMNEY BLUFF	76' S of ALPINE FALLS	76	11	836	O		5/20/2014	92
FOLSOM LAKE CROSSING TRAIL	BKFOLSOMPR	42	POWER CENTER	N END	1062	11	11682	O		5/22/2014	92
FOLSOM LAKE CROSSING TRAIL	BKFOLSOMCT	69	FOLSOM-AUBURN	E NATOMA	9771	12	117252	O		5/20/2014	92
HUMBUG CREEK TRAIL	BKHUMBUGCT	030	BRIDGE @ E BIDWELL	OBSERVATION PLATFORM	1460	10	14600	O		5/25/2014	92
HUMBUG CREEK TRAIL	BKHUMBUGCT	110	T INTERSECTION@ BRIDGE	T INTERSECTION@HUMBUG CREEK TRAIL	1333	10	13330	O		5/25/2014	92
HUMBUG CREEK TRAIL	BKHUMBUGCT	150	T INTERSECTION	T INTERSECTION	1857	10	18570	O		5/25/2014	92
HUMBUG CREEK TRAIL	BKHUMBUGCT	170	UNKNOWN	UNKNOWN	1312	11	14432	O		5/20/2014	92
HUMBUG CREEK TRAIL	BKHUMBUGCT	180	INTERSECTION	INTERSECTION	725	10	7250	O		5/25/2014	92
HUMBUG CREEK TRAIL	BKHUMBUGCT	190	INTERSECTION	INTERSECTION	1126	10	11260	O		5/25/2014	92
HUMBUG CREEK TRAIL	BKHUMBUGCT	200	UNKNOWN	UNKNOWN	1081	10	10810	O		5/20/2014	92
HUMBUG CREEK TRAIL	BKHUMBUGCT	210	HUMBUG CREEK TRAIL	HUMBUG CREEK TRAIL	196	10	1960	O		5/20/2014	92
HUMBUG CREEK TRAIL	BKHUMBUGCT	230	UNKNOWN	UNKNOWN	4814	11	52954	O		5/20/2014	92
HUMBUG CREEK TRAIL	BKHUMBUGCT	240	HUMBUG CREEK TRAIL	HUMBUG CREEK TRAIL	220	11	2420	O		5/20/2014	92
HUMBUG CREEK TRAIL	BKHUMBUGCT	260	UNKNOWN	UNKNOWN	308	10	3080	O		5/20/2014	92
HUMBUG CREEK TRAIL	BKHUMBUGCT	280	HUMBUG CREEK TRAIL	HUMBUG CREEK TRAIL	1392	11	15312	O		5/20/2014	92
NATOMA ST & E NATOMA ST	BKNATOMAS	010	UNKNOWN	UNKNOWN	562	12	6744	O		5/20/2014	92
OAK PARKWAY TRAIL	BKOAKPT	050	WILLOW CREEK DR	BLUE RAVINE	3791	10	37910	O		5/21/2014	92
OAK PARKWAY TRAIL	BKOAKPT	080	UNKNOWN	UNKNOWN	990	11	10890	O		5/20/2014	92
RUSSVILLE SPUR TRAIL	BKRUSSPRTR	010	RUSSVILLE TRAIL	W END	196	11	2156	O		5/20/2014	92
WALDEN TRAIL	BKWALDENTR	020	BLOUGH WAY	RUNDGREN WAY	397	10	3970	O		5/22/2014	92
WALDEN TRAIL	BKWALDENTR	030	RUNDGREN	CLARKSVILLE	1180	10	11800	O		5/22/2014	92
WILLOW CREEK TRAIL	BKWILLOWCT	020	PARKSHORE	SIBLEY ST	1819	10	18190	O		5/21/2014	92
WILLOW CREEK TRAIL	BKWILLOWCT	200	T INTERSECTION @ WILLOW CREEK TRAIL	T INTERSECTION @ PICNIC TABLE	954	10	9540	O		5/25/2014	92
WILLOW CREEK TRAIL	BKWILLOWCT	210	T INTERSECTION	BOWEN DR	1768	10	17680	O		5/25/2014	92
WILLOW CREEK TRAIL	BKWILLOWCT	220	T INTERSECTION	S END	2177	10	21770	O		5/25/2014	92
WILLOW CREEK TRAIL	BKWILLOWCT	230	T INTERSECTION @ WILLOW CREEK TRAIL	T INTERSECTION	813	10	8130	O		5/25/2014	92
WILLOW CREEK TRAIL	BKWILLOWCT	250	END PCC	S END	230	10	2300	O		5/22/2014	92
WILLOW CREEK TRAIL	BKWILLOWCT	280	BLUE RAVINE	FOLSOM BD	709	10	7090	O		5/21/2014	92
ALABASTER POINT TRAIL	BKALABASTR	010	ALPINE FALLS CIR	PINNACLE BUTTE CT	2484	11	27324	O		5/20/2014	91
FOLSOM RAIL TRAIL	BKFOLSOMRT	010	NATOMA STATION	PARKING LOT	392	10	3920	O		5/22/2014	91
FORT ROCK TRAIL	BKFTROCKTR	010	AMERICAN RIVER CANYON	FORT ROCK	2998	11	32978	O		5/20/2014	91
HUMBUG CREEK TRAIL	BKHUMBUGCT	140	BRIDGE @ INTERSECTIONwith HUMBUG CREEK TRAIL	UNKNOWN	1178	10	11780	O		5/25/2014	91
HUMBUG CREEK TRAIL	BKHUMBUGCT	220	UNKNOWN	UNKNOWN	698	7	4886	O		5/20/2014	91
OAK PARKWAY TRAIL	BKOAKPT	060	UNKNOWN	UNKNOWN	1901	10	19010	O		5/20/2014	91

Trail Name	Street ID	Section ID	Begin Location	End Location	Length (FT)	Width (FT)	Area (SQFT)	FC	Area ID	PCI Date	PCI
WILLOW CREEK TRAIL	BKWILLOWCT	050	FORK IN PATH NEAR RUSSI/RILEY	SIBLEY ST	5212	10	52120	O		5/25/2014	91
WILLOW CREEK TRAIL	BKWILLOWCT	100	E BIDWELL ST@BLUESTONE CIR	S END@ FENCE	1321	10	13210	O		5/25/2014	91
WILLOW CREEK TRAIL	BKWILLOWCT	170	PREWETT DR	WILLOW CREEK TRAIL/PCC	893	10	8930	O		5/25/2014	91
CATTERLINE TRAIL	BKCATRLNTR	010	LISTOWE DR	SERPA WAY	2866	10	28660	O		5/22/2014	90
HUMBUG CREEK TRAIL	BKHUMBUGCT	080	OAK AVE PKWY	INTERSECTION with BRIDGE TO SOUTH	869	10	8690	O		5/25/2014	90
HUMBUG CREEK TRAIL	BKHUMBUGCT	160	UNKNOWN	UNKNOWN	1926	11	21186	O		5/20/2014	90
HUMBUG CREEK TRAIL	BKHUMBUGCT	270	HUMBUG CREEK TRAIL	HUMBUG CREEK TRAIL	3407	10	34070	O		5/20/2014	90
MARSH HAWK DR	BKMARSHHAD	020	MARSH HAWK DR	BROCK CIR	215	11	2365	O		5/22/2014	90
MARSH HAWK DR	BKMARSHHAD	030	BROCK CIR	PINTAIL CIR	178	10	1780	O		5/22/2014	90
OAK PARKWAY TRAIL	BKOAKPT	020	SIGN FOR WILLOW CREEK DR	FORK IN PATH	2799	10	27990	O		5/21/2014	90
SERPA TRAIL	BKSERPATR	010	BROADSTONE PKWY	LISTOWE DR	1583	10	15830	O		5/22/2014	90
TEMPERANCE TRAIL	BKTEMPERTR	010	FLAT ROCK	NORTH END	994	10	9940	O		5/20/2014	90
WILLOW CREEK TRAIL	BKWILLOWCT	040	S FORK IN PATH@SIGN	SIBLEY ST	571	10	5710	O		5/25/2014	90
WILLOW CREEK TRAIL	BKWILLOWCT	060	RUSSI	BLUE RAVINE	2947	8	23576	O		5/21/2014	90
BROADSTONE TRAIL	BKBROADSTR	010	CAVITT DR	STRABANE WAY	1181	10	11810	O		5/22/2014	89
E NATOMA ST- WEST	BKENATOMAW	010	BRIGGS RANCH	EAST END	2808	8	22464	O		5/20/2014	89
WILLOW CREEK TRAIL	BKWILLOWCT	070	E BIDWELL ST	FORK IN PATH	3802	10	38020	O		5/25/2014	89
WILLOW CREEK TRAIL	BKWILLOWCT	180	HOUSTON CIR	INTERSECTION@WILLOW CREEK TRAIL	1384	10	13840	O		5/26/2014	89
E NATOMA ST- EAST	BKENATOMAE	010	BRIGGS RANCH DR	LEONARD CT	1563	8	12504	O		5/20/2014	88
HISTORIC POWERHOUSE CANAL TRAI	BKHISPOWCT	020	RILEY	LIEDESDORFF	954	10	9540	O		5/21/2014	88
OAK PARKWAY TRAIL	BKOAKPT	070	UNKNOWN	UNKNOWN	662	11	7282	O		5/20/2014	88
WILLOW CREEK TRAIL	BKWILLOWCT	150	T INTERSECTION @STOP SIGN	THORNDIKE WAY	781	10	7810	O		5/25/2014	88
WILLOW CREEK TRAIL	BKWILLOWCT	270	PARKING LOT	WINDMERE	552	10	5520	O		5/21/2014	88
AMERICAN RIVER TRAIL	BKAMERIVTR	010	AMERICAN RIVER CANYON	S END	408	9	3672	O		5/20/2014	87
BALDWIN DAM RD TRAIL	BKBALDWIN	010	OAK AVENUE PKWY	SOUTH END	436	11	4796	O		5/20/2014	87
BALDWIN DAM RD TRAIL	BKBALDWIN	020	BALDWIN DAM RD	NORTH FALLS RD	1072	11	11792	O		5/20/2014	87
HISTORIC POWERHOUSE CANAL TRAI	BKHISPOWCT	010	SCOTT	N END	1480	9	13320	O		5/21/2014	87
HISTORIC POWERHOUSE CANAL TRAI	BKHISPOWCT	030	LIEDESDORFF	RODEO PARK	915	10	9150	O		5/21/2014	87
HUMBUG CREEK TRAIL	BKHUMBUGCT	070	CREEKSIDE DR	OAK AVENUE PKWY	5540	10	55400	O		5/25/2014	87
HUMBUG CREEK TRAIL	BKHUMBUGCT	090	T INTERSECTION@HUMBUG CREEK TRAIL (BRIDGE)	WRENTHAM ST	360	10	3600	O		5/25/2014	87
ILLSEY TRAIL	BKILLSEYTR	010	WALDEN DR	BUNDRICK DR	1144	10	11440	O		5/22/2014	87
NORTH FALLS TRAIL	BKNFALLSTR	010	NORTH FALLS	AMERICAN RIVER CANYON	1576	11	17336	O		5/20/2014	87
OAK AVE TRAIL	BKOAKAVETR	030	KENNERLY	BIDWELL ST	1672	10	16720	O		5/25/2014	87
ROWBERRY TRAIL	BKROWBERTR	010	ROWBERRY WAY	IRON POINT RD	1346	10	13460	O		5/22/2014	87
WILLOW CREEK TRAIL	BKWILLOWCT	010	PARKSHORE	PARKSHORE	1670	10	16700	O		5/21/2014	87
WILLOW CREEK TRAIL	BKWILLOWCT	240	FORK IN PATH@PICNIC TABLE	DULVERTON CIR	1886	10	18860	O		5/25/2014	87
FOLSOM RAIL TRAIL	BKFOLSOMRT	080	NATOMA	READING	1070	9	9630	O		5/21/2014	86
HUMBUG CREEK TRAIL	BKHUMBUGCT	020	RILEY near BLUE RAVINE	E BIDWELL ST BRIDGE	3598	10	35980	O		5/25/2014	86
HUMBUG CREEK TRAIL	BKHUMBUGCT	250	UNKNOWN	UNKNOWN	1854	10	18540	O		5/20/2014	86
HUMBUG CREEK TRAIL	BKHUMBUGCT	290	HUMBUG CREEK TRAIL	HUMBUG CREEK TRAIL	2796	11	30756	O		5/20/2014	86
MARSH HAWK DR	BKMARSHHAD	010	MARSH HAWK DR	IRON PONT RD	1141	11	12551	O		5/22/2014	86
WILLOW CREEK TRAIL	BKWILLOWCT	140	OAK AVE PKWY	PARK AT PREWETT DR	3525	10	35250	O		5/25/2014	86
FOLSOM LAKE CROSSING TRAIL	BKFOLSOMPR	43	SCHOLAR WAY	S END	1189	11	13079	O		5/22/2014	85
HUMBUG CREEK TRAIL	BKHUMBUGCT	010	FORK IN PATH NEAR RILEY	FORK IN PATH	1010	10	10100	O		5/25/2014	85
HUMBUG CREEK TRAIL	BKHUMBUGCT	130	PARKWAY DR	BRIDGE with SIGN FOR HUMBUG CREEK TR	1520	10	15200	O		5/25/2014	85
RAITT TRAIL	BKRAITTR	010	WALDEN DR	IRON POINT RD	954	10	9540	O		5/22/2014	85
WILLOW CREEK TRAIL	BKWILLOWCT	120	OAK AVE	FORK IN PATH	1412	10	14120	O		5/25/2014	85
FOLSOM LAKE CROSSING TRAIL	BKFOLSOMPR	41	IRON POINT RD	S END	1981	10	19810	O		5/22/2014	84
FOLSOM RAIL TRAIL	BKFOLSOMRT	020	FOLSOM RAIL TRAIL	NATOMA STATION	4042	10	40420	O		5/22/2014	84
HUMBUG CREEK TRAIL	BKHUMBUGCT	040	OBSERVATION PLATFORM	FORK IN PATH S of BRIDGE	2465	10	24650	O		5/25/2014	84
HUMBUG CREEK TRAIL	BKHUMBUGCT	050	FORK IN PATH	E END	2188	10	21880	O		5/23/2014	84
WALDEN TRAIL	BKWALDENTR	010	WALDEN DR	ROWBERRY WAY	706	10	7060	O		5/22/2014	84
WILLOW CREEK TRAIL	BKWILLOWCT	130	OAK AVE	S FORK	1180	10	11800	O		5/25/2014	84
AMERICAN RIVER CANYON	BKAMERICAN	020	CANYON FALLS DR	N END	1519	11	16709	O		5/20/2014	83
PINDER TRAIL	BKPINDERTR	010	IRON POINT RD	HALIDON WAY	573	10	5730	O		5/22/2014	83

**Bike Path Section Description Inventory Report**  
Sorted by PCI Descending

Trail Name	Street ID	Section ID	Begin Location	End Location	Length (FT)	Width (FT)	Area (SQFT)	FC	Area ID	PCI Date	PCI
WILLOW CREEK TRAIL	BKWILLOWCT	090	S FORK @ STOPSIGN	BIDWELL ST	763	10	7630	O		5/25/2014	82
AMERICAN RIVER CANYON	BKAMERICAN	010	VALLEY PINES DR	NORTH END	4688	8	37504	O		5/20/2014	80
IRON POINT TRAIL	BKIRONPTTR	010	IRON POINT RD	CARTER ST	2667	10	26670	O		5/21/2014	80
STEEPLE CHASE TRAIL	BKSTEEPLE	010	SIBLEY	ARBUCKLE	745	7	5215	O		5/21/2014	80
WILLOW CREEK TRAIL	BKWILLOWCT	030	RED BRIDGE	GLENN ST	4136	10	41360	O		5/25/2014	79
WILLOW CREEK TRAIL	BKWILLOWCT	110	N FORK IN PATH	STOP SIGN @ T INTERSECTION	1179	10	11790	O		5/25/2014	79
OAK AVE TRAIL	BKOAKAVETR	010	HAVERHILL DR	OAK AVE	2234	10	22340	O		5/25/2014	78
OAK PARKWAY TRAIL	BKOAKPT	010	NATOMA @ PRISON RD	WILLOW CREEK DR	3604	11	39644	O		5/21/2014	78
RATHBONE TRAIL	BKRATHBNTR	010	HALIDON WAY	HAVERHILL DR	1136	11	12496	O		5/22/2014	78
HINKLE CREEK TRAIL	BKHINKLE	010	OAK AVENUE PKWY	SOUTH END	1886	12	22632	O		5/20/2014	52

**Parking Lot Description Inventory Report:  
Sorted by Parking Lot Name**

**Parking Lots Description Inventory Report**  
Sorted by Parking Lot Name

Parking Lot Name	Street ID	Section ID	Begin Location	End Location	Length (FT)	Width (FT)	Area (SQFT)	FC	Area ID	PCI Date	PCI
AMOS P. CATLIN PARK PARKING LO	PKAMOS	010	AT 825 RUSSI RD	AT 825 RUSSI RD	260	57	14,820	O		8/27/2014	60
BUD AND ARTIE DAVIES PARK PARK	PKBUD	010	825 RUSSI RD	825 RUSSI RD	280	42	11,760	O		8/27/2014	50
CITY HALL COMPLEX PARKING LOT	PKCITYHALL	010	48 NATOMA ST	48 NATOMA ST	1,191	200	238,200	O		8/27/2014	67
CUMMINGS FAMILY PARK PARKING L	PKCUMMING	010	1775 CREEKSIDE DR	1775 CREEKSIDE DR	249	173	43,077	O		8/27/2014	75
ED MITCHELL PARK PARKING LOT	PKEDMITCH	010	306 WILLOW CREEK DR	306 WILLOW CREEK DR	400	32	12,800	O		8/27/2014	55
ELVIE PERAZZO BRIGGS PARK PARK	PKELVIE	010	125 MANSEAU DR	125 MANSEAU DR	310	51	15,810	O		8/27/2014	68
ERNIE SHELDON PARK PARKING LOT	PKERNIE	010	362 NATOMA STATION DR	362 NATOMA STATION DR	556	55	30,580	O		8/27/2014	72
FIRE STATION PARKING LOT	PKFIREST	010	BLUE RAVINE RD	BLUE RAVINE RD	225	28	6,300	O		8/27/2014	55
FIRE STATION PARKING LOT	PKFIREST	020	BLUE RAVINE RD	BLUE RAVINE RD	60	31	1,860	O		8/27/2014	63
FIRE STATION PARKING LOT	PKFIREST	030	CLARKSVILLE RD	CLARKSVILLE RD	106	51	5,406	O		8/27/2014	67
FIRE STATION PARKING LOT	PKFIREST	040	CLARKSVILLE RD	CLARKSVILLE RD	81	60	4,860	O		8/27/2014	79
FIRE STATION PARKING LOT	PKFIREST	050	CLARKSVILLE RD	CLARKSVILLE RD	136	73	9,928	O		8/27/2014	84
FIRE STATION PARKING LOT	PKFIREST	060	GLENN ST	GLENN ST	140	80	11,200	O		8/27/2014	59
FIRE STATION PARKING LOT	PKFIREST	070	GLENN ST	GLENN ST	85	65	5,525	O		8/27/2014	75
FIRE STATION PARKING LOT	PKFIREST	080	GLENN ST	GLENN ST	205	125	25,625	O		8/27/2014	61
FIRE STATION PARKING LOT	PKFIREST	090	OAK AVE PKWY	OAK AVE PKWY	62	50	3,100	O		8/27/2014	43
FIRE STATION PARKING LOT	PKFIREST	100	OAK AVE PKWY	OAK AVE PKWY	323	58	18,734	O		8/27/2014	37
GLENN LIGHT RAIL STATION PARKI	PKGLENN	010	1025 GLENN DR NORTH	1025 GLENN DR NORTH	157	252	39,564	O		8/27/2014	81
GLENN LIGHT RAIL STATION PARKI	PKGLENN	020	1025 GLENN DR SOUTH	1025 GLENN DR SOUTH	141	252	35,532	O		8/27/2014	81
HANDY FAMILY PARK PARKING LOT	PKHANDY	010	1700 CAVITT DR	1700 CAVITT DR	292	48	14,016	O		8/27/2014	75
HAZEL MCFARLAND PARK PARKING L	PKHAZEL	010	1780 EAST NATOMA ST	1780 EAST NATOMA ST	630	61	38,430	O		8/27/2014	81
HISTORIC LIGHT RAIL STATION	PKHISTORIC	010	113 LEIDESDORFF ST	113 LEIDESDORFF ST	317	90	28,530	O		8/27/2014	88
HISTORIC LIGHT RAIL STATION	PKHISTORIC	020	113 LEIDESDORFF ST	113 LEIDESDORFF ST	187	85	15,895	O		8/27/2014	92
IRON POINT STATION PARKING LOT	PKIRON	010	IRON POINT RD NORTH	IRON POINT RD NORTH	700	99	69,300	O		8/27/2014	76
IRON POINT STATION PARKING LOT	PKIRON	020	IRON POINT RD SOUTH	IRON POINT RD SOUTH	430	64	27,520	O		8/27/2014	83
JOHN KEMP COMMUNITY PARK PARKI	PKJOHNKE	010	1322 BUNDRICK DR	1322 BUNDRICK DR	900	102	91,800	O		8/27/2014	72
LEMBI COMMUNITY PARK PARKING L	PKLEMBI	010	1302 GLENN DR	1302 GLENN DR	97	50	4,850	O		8/27/2014	43
LEMBI COMMUNITY PARK PARKING L	PKLEMBI	020	1302 RILEY ST	1302 RILEY ST	2,290	95	217,550	O		8/27/2014	51
LEMBI COMMUNITY PARK PARKING L	PKLEMBI	030	1302 RILEY ST	1302 RILEY ST	270	105	28,350	O		8/27/2014	38
LEW HOWARD PARK PARKING LOT	PKLEW	010	7100 BALDWIN DAM RD	7100 BALDWIN DAM RD	1,250	51	63,750	O		8/27/2014	35
LIBRARY PARKING LOT	PKLIBRARY	010	50 NATOMA ST	50 NATOMA ST	200	198	39,600	O		8/27/2014	76
LIVERMORE COMMUNITY PARK PARKI	PKLIVERMOR	010	CARTER ST SOUTH	CARTER ST SOUTH	150	130	19,500	O		8/27/2014	93
LIVERMORE COMMUNITY PARK PARKI	PKLIVERMOR	015	CARTER ST NORTH	CARTER ST NORTH	215	130	27,950	O		8/27/2014	44
LIVERMORE COMMUNITY PARK PARKI	PKLIVERMOR	020	MCADOO DR	MCADOO DR	265	62	16,430	O		8/27/2014	92
LIVERMORE COMMUNITY PARK PARKI	PKLIVERMOR	030	6004 RILEY ST	6004 RILEY ST	585	63	36,855	O		8/27/2014	74
MURER HOUSE PARK PARKING LOT	PKMURER	010	1121 JOE MURER CT	1121 JOE MURER CT	225	38	8,550	O		8/27/2014	93
NIESNAN COMMUNITY PARK PARKING	PKNIESNAN	010	700 GOLF LINKS DR SOUTH	700 GOLF LINKS DR SOUTH	112	98	10,976	O		8/27/2014	91
NIESNAN COMMUNITY PARK PARKING	PKNIESNAN	020	700 GOLF LINKS DR NORTH	700 GOLF LINKS DR NORTH	112	96	10,752	O		8/27/2014	71
PARKS SERVICE AREA PARKING LOT	PKPARKSS	010	CLARKSVILLE RD	CLARKSVILLE RD	390	89	34,710	O		8/27/2014	63
POLICE STATION BACK PKG LOT	PKPOLICEST	010	46 NATOMA ST	46 NATOMA ST	300	225	67,500	O		8/27/2014	71
RODEO CT	PKRODEO	010	200 STAFFORD ST	200 STAFFORD ST	345	209	72,105	O		8/27/2014	67
SHORES MINI PARK PARKING LOT	PKSHORES	010	100 HAZELMERE DR	100 HAZELMERE DR	180	65	11,700	O		8/27/2014	77
SPORTS COMPLEX PARKING LOT	PKSPORTS	010	66 CLARKSVILLE RD	66 CLARKSVILLE RD	570	115	65,550	O		8/27/2014	71



**Parking Lots Description Inventory Report**  
Sorted by Parking Lot Name

Parking Lot Name	Street ID	Section ID	Begin Location	End Location	Length (FT)	Width (FT)	Area (SQFT)	FC	Area ID	PCI Date	PCI
VETERANS HALL PARKING LOT	PKVETERANS	010	1200 LEIDESDORFF ST	1200 LEIDESDORFF ST	141	66	9,306	O		8/27/2014	66
WILLOW HILLS RESERVOIR PARK PA	PKWILLOW	010	321 BANHILL DR	321 BANHILL DR	150	50	7,500	O		8/27/2014	81
ZOO PARKING LOT	PKZOO	010	50 NATOMA ST	50 NATOMA ST	200	198	39,600	O		8/27/2014	91

**Parking Lot Description Inventory Report:  
Sorted by Descending PCI**

**Parking Lots Description Inventory Report**  
Sorted by PCI Descending

Parking Lot Name	Street ID	Section ID	Begin Location	End Location	Length (FT)	Width (FT)	Area (SQFT)	FC	Area ID	PCI Date	PCI
LIVERMORE COMMUNITY PARK PARKI	PKLIVERMOR	010	CARTER ST SOUTH	CARTER ST SOUTH	150	130	19,500	O		8/27/2014	93
MURER HOUSE PARK PARKING LOT	PKMURER	010	1121 JOE MURER CT	1121 JOE MURER CT	225	38	8,550	O		8/27/2014	93
HISTORIC LIGHT RAIL STATION	PKHISTORIC	020	113 LEIDESDORFF ST	113 LEIDESDORFF ST	187	85	15,895	O		8/27/2014	92
LIVERMORE COMMUNITY PARK PARKI	PKLIVERMOR	020	MCADOO DR	MCADOO DR	265	62	16,430	O		8/27/2014	92
NIESNAN COMMUNITY PARK PARKING	PKNIESNAN	010	700 GOLF LINKS DR SOUTH	700 GOLF LINKS DR SOUTH	112	98	10,976	O		8/27/2014	91
ZOO PARKING LOT	PKZOO	010	50 NATOMA ST	50 NATOMA ST	200	198	39,600	O		8/27/2014	91
HISTORIC LIGHT RAIL STATION	PKHISTORIC	010	113 LEIDESDORFF ST	113 LEIDESDORFF ST	317	90	28,530	O		8/27/2014	88
FIRE STATION PARKING LOT	PKFIREST	050	CLARKSVILLE RD	CLARKSVILLE RD	136	73	9,928	O		8/27/2014	84
IRON POINT STATION PARKING LOT	PKIRON	020	IRON POINT RD SOUTH	IRON POINT RD SOUTH	430	64	27,520	O		8/27/2014	83
GLENN LIGHT RAIL STATION PARKI	PKGLENN	010	1025 GLENN DR NORTH	1025 GLENN DR NORTH	157	252	39,564	O		8/27/2014	81
GLENN LIGHT RAIL STATION PARKI	PKGLENN	020	1025 GLENN DR SOUTH	1025 GLENN DR SOUTH	141	252	35,532	O		8/27/2014	81
HAZEL MCFARLAND PARK PARKING L	PKHAZEL	010	1780 EAST NATOMA ST	1780 EAST NATOMA ST	630	61	38,430	O		8/27/2014	81
WILLOW HILLS RESERVOIR PARK PA	PKWILLOW	010	321 BANHILL DR	321 BANHILL DR	150	50	7,500	O		8/27/2014	81
FIRE STATION PARKING LOT	PKFIREST	040	CLARKSVILLE RD	CLARKSVILLE RD	81	60	4,860	O		8/27/2014	79
SHORES MINI PARK PARKING LOT	PKSHORES	010	100 HAZELMERE DR	100 HAZELMERE DR	180	65	11,700	O		8/27/2014	77
IRON POINT STATION PARKING LOT	PKIRON	010	IRON POINT RD NORTH	IRON POINT RD NORTH	700	99	69,300	O		8/27/2014	76
LIBRARY PARKING LOT	PKLIBRARY	010	50 NATOMA ST	50 NATOMA ST	200	198	39,600	O		8/27/2014	76
CUMMINGS FAMILY PARK PARKING L	PKCUMMING	010	1775 CREEKSIDE DR	1775 CREEKSIDE DR	249	173	43,077	O		8/27/2014	75
FIRE STATION PARKING LOT	PKFIREST	070	GLENN ST	GLENN ST	85	65	5,525	O		8/27/2014	75
HANDY FAMILY PARK PARKING LOT	PKHANDY	010	1700 CAVITT DR	1700 CAVITT DR	292	48	14,016	O		8/27/2014	75
LIVERMORE COMMUNITY PARK PARKI	PKLIVERMOR	030	6004 RILEY ST	6004 RILEY ST	585	63	36,855	O		8/27/2014	74
ERNIE SHELDON PARK PARKING LOT	PKERNIE	010	362 NATOMA STATION DR	362 NATOMA STATION DR	556	55	30,580	O		8/27/2014	72
JOHN KEMP COMMUNITY PARK PARKI	PKJOHNKE	010	1322 BUNDRICK DR	1322 BUNDRICK DR	900	102	91,800	O		8/27/2014	72
NIESNAN COMMUNITY PARK PARKING	PKNIESNAN	020	700 GOLF LINKS DR NORTH	700 GOLF LINKS DR NORTH	112	96	10,752	O		8/27/2014	71
POLICE STATION BACK PKG LOT	PKPOLICEST	010	46 NATOMA ST	46 NATOMA ST	300	225	67,500	O		8/27/2014	71
SPORTS COMPLEX PARKING LOT	PKSPORTS	010	66 CLARKSVILLE RD	66 CLARKSVILLE RD	570	115	65,550	O		8/27/2014	71
ELVIE PERAZZO BRIGGS PARK PARK	PKELVIE	010	125 MANSEAU DR	125 MANSEAU DR	310	51	15,810	O		8/27/2014	68
CITY HALL COMPLEX PARKING LOT	PKCITYHALL	010	48 NATOMA ST	48 NATOMA ST	1,191	200	238,200	O		8/27/2014	67
FIRE STATION PARKING LOT	PKFIREST	030	CLARKSVILLE RD	CLARKSVILLE RD	106	51	5,406	O		8/27/2014	67
RODEO CT	PKRODEO	010	200 STAFFORD ST	200 STAFFORD ST	345	209	72,105	O		8/27/2014	67
VETERANS HALL PARKING LOT	PKVETERANS	010	1200 LEIDESDORFF ST	1200 LEIDESDORFF ST	141	66	9,306	O		8/27/2014	66
FIRE STATION PARKING LOT	PKFIREST	020	BLUE RAVINE RD	BLUE RAVINE RD	60	31	1,860	O		8/27/2014	63
PARKS SERVICE AREA PARKING LOT	PKPARKSS	010	CLARKSVILLE RD	CLARKSVILLE RD	390	89	34,710	O		8/27/2014	63
FIRE STATION PARKING LOT	PKFIREST	080	GLENN ST	GLENN ST	205	125	25,625	O		8/27/2014	61
AMOS P. CATLIN PARK PARKING LO	PKAMOS	010	AT 825 RUSSI RD	AT 825 RUSSI RD	260	57	14,820	O		8/27/2014	60
FIRE STATION PARKING LOT	PKFIREST	060	GLENN ST	GLENN ST	140	80	11,200	O		8/27/2014	59
ED MITCHELL PARK PARKING LOT	PKEDMITCH	010	306 WILLOW CREEK DR	306 WILLOW CREEK DR	400	32	12,800	O		8/27/2014	55
FIRE STATION PARKING LOT	PKFIREST	010	BLUE RAVINE RD	BLUE RAVINE RD	225	28	6,300	O		8/27/2014	55
LEMBI COMMUNITY PARK PARKING L	PKLEMBI	020	1302 RILEY ST	1302 RILEY ST	2,290	95	217,550	O		8/27/2014	51
BUD AND ARTIE DAVIES PARK PARK	PKBUD	010	825 RUSSI RD	825 RUSSI RD	280	42	11,760	O		8/27/2014	50
LIVERMORE COMMUNITY PARK PARKI	PKLIVERMOR	015	CARTER ST NORTH	CARTER ST NORTH	215	130	27,950	O		8/27/2014	44
FIRE STATION PARKING LOT	PKFIREST	090	OAK AVE PKWY	OAK AVE PKWY	62	50	3,100	O		8/27/2014	43
LEMBI COMMUNITY PARK PARKING L	PKLEMBI	010	1302 GLENN DR	1302 GLENN DR	97	50	4,850	O		8/27/2014	43

**Parking Lots Description Inventory Report**  
Sorted by PCI Descending

Parking Lot Name	Street ID	Section ID	Begin Location	End Location	Length (FT)	Width (FT)	Area (SQFT)	FC	Area ID	PCI Date	PCI
LEMBI COMMUNITY PARK PARKING L	PKLEMBI	030	1302 RILEY ST	1302 RILEY ST	270	105	28,350	O		8/27/2014	38
FIRE STATION PARKING LOT	PKFIREST	100	OAK AVE PKWY	OAK AVE PKWY	323	58	18,734	O		8/27/2014	37
LEW HOWARD PARK PARKING LOT	PKLEW	010	7100 BALDWIN DAM RD	7100 BALDWIN DAM RD	1,250	51	63,750	O		8/27/2014	35

## **APPENDIX B**



## **Maintenance and Rehabilitation Decision Tree**

## Maintenance and Rehabilitation (M&R) Decision Tree

This report presents the current maintenance and rehabilitation decision tree that exists in the database. The decision tree forms the basis for all of the budgetary computations that are included in this volume. ***Changes to the decision tree will make the results in the budget reports invalid.*** All pavement treatment unit costs relevant to the street types in the database were updated by the City.

The decision tree lists the treatments and costs selected for preventive maintenance and rehabilitation activities. Each line represents a specific combination of functional classification and surface type.

The preventive maintenance portion of the report is identified as Condition Category I. All preventive maintenance treatment listings are assigned only to sections in Condition Category I where the PCI  $\geq$  70. Sections with PCI values less than 70 are assigned to treatments listed in Categories II through V.

In the preventive maintenance category (PCI  $\geq$  70), a time sequence is used to identify the appropriate treatment and cost. Each preventive maintenance treatment description consists of three parts: 1) a CRACK treatment, 2) a SURFACE treatment, and 3) a RESTORATION treatment. These three parts allow the user to specify one of three different preventive maintenance treatments depending on the prior maintenance history of the section.

1. The CRACK treatment part can be used to specify the most frequent type of preventive maintenance activity planned (typically crack seals).
2. The SURFACE treatment part can be used to specify more extensive and less frequent preventive maintenance activities, such as chip seals or slurry seals. For example, a crack seal can be specified on a three-year cycle with a slurry seal specified after five years.
3. The RESTORATION part can be used to specify a surface restoration treatment (such as an overlay) to be performed after a specified number of surface treatments. For example, after a certain number of successive slurry seals, an overlay can be specified instead of another slurry seal.

Rehabilitation treatments are assigned to sections in Condition Categories II through V (PCI less than 70). Each line is defined by a specific combination of functional classification, surface type, and condition category.

COLUMN	DESCRIPTION
<b>Functional Class</b>	Functional Classification identifying the branch number.
<b>Surface</b>	Surface Type identifying the branch number.
<b>Condition Category</b>	Condition Category (I through V).




COLUMN	DESCRIPTION
<b>Treatment Type</b>	First Row (Crack Treatment) indicates localized treatment (e.g. crack sealing). Second Row (Surface Treatment) indicates surface treatment (e.g. slurry sealing). Third Row (Restoration Treatment) indicates surface restoration (e.g. overlay).
<b>Treatment</b>	Name of treatments from the "Treatment Descriptions" report.
<b>Yrs. Between Crack Seals</b>	First Row - number of years between successive treatment applications specified in the first row (i.e. CRACK treatment).
<b>Yrs. Between Surface Seals</b>	Second Row - number of years between successive treatment applications specified in the second row (i.e. SURFACE treatment).
<b>Number of Sequential Seals before Overlay</b>	Number of times that the treatment application in the second row (i.e. SURFACE treatment) will be performed prior to performing the treatment application in the third row.

**Note that the treatments assigned to each section should not be blindly followed in preparing a street maintenance program.** Engineering judgment and project level analysis should be applied to ensure that the treatment is appropriate and cost effective for the section.


# Decision Tree

Printed: 06/27/2014

Functional Class	Surface	Condition Category	Treatment Type	Treatment	Cost/Sq Yd, except Seal Cracks in LF:	Yrs Between Crack Seals	Yrs Between Surface Seals	# of Surface Seals before Overlay
Arterial	AC	I - Very Good	Crack Treatment	SEAL CRACKS	\$1.00	3		
			Surface Treatment	MICROSURFACING W/ PREP	\$5.50		7	
			Restoration Treatment	DO NOTHING	\$0.00			99
		II - Good, Non-Load Related		MICROSURFACING W/ PREP	\$5.50		7	
		III - Good, Load Related		2" HMA OVERLAY	\$25.00			
		IV - Poor		COLD-IN-PLACE RECYCLING	\$51.00			
	V - Very Poor		FULL DEPTH RECLAMATION	\$80.00				
	AC/AC	I - Very Good	Crack Treatment	SEAL CRACKS	\$1.00	3		
			Surface Treatment	MICROSURFACING W/ PREP	\$5.50		7	
			Restoration Treatment	DO NOTHING	\$0.00			99
		II - Good, Non-Load Related		MICROSURFACING W/ PREP	\$5.50		7	
		III - Good, Load Related		2" HMA OVERLAY	\$25.00			
		IV - Poor		COLD-IN-PLACE RECYCLING	\$51.00			
	V - Very Poor		FULL DEPTH RECLAMATION	\$80.00				
	AC/PCC	I - Very Good	Crack Treatment	SEAL CRACKS	\$0.60	3		
			Surface Treatment	SINGLE CHIP SEAL	\$0.74		6	
			Restoration Treatment	MILL AND THICK OVERLAY	\$7.23			2
		II - Good, Non-Load Related		DOUBLE CHIP SEAL	\$1.52			
III - Good, Load Related			HEATER SCARIFY & OVERLAY	\$5.95				
IV - Poor			HEATER SCARIFY & OVERLAY	\$6.14				
V - Very Poor		RECONSTRUCT SURFACE (AC)	\$14.00					
PCC	I - Very Good	Crack Treatment	DO NOTHING	\$0.00	3			
		Surface Treatment	DO NOTHING	\$0.00		99		
		Restoration Treatment	DO NOTHING	\$0.00			100	
	II - Good, Non-Load Related		DO NOTHING	\$1.11				
	III - Good, Load Related		DO NOTHING	\$1.51				
	IV - Poor		THICK AC OVERLAY(2.5 INCHES)	\$1.92				
	V - Very Poor		RECONSTRUCT STRUCTURE (AC)	\$14.00				

 Functional Class and Surface combination not used


Functional Class	Surface	Condition Category	Treatment Type	Treatment	Cost/Sq Yd, except Seal Cracks in LF:	Yrs Between Crack Seals	Yrs Between Surface Seals	# of Surface Seals before Overlay
Arterial	ST	I - Very Good	Crack Treatment	DO NOTHING	\$0.00	9		
			Surface Treatment	DO NOTHING	\$0.00		99	
			Restoration Treatment	DO NOTHING	\$0.00			100
		II - Good, Non-Load Related		SINGLE CHIP SEAL	\$1.11			
		III - Good, Load Related		SINGLE CHIP SEAL	\$1.51			
		IV - Poor		SINGLE CHIP SEAL	\$1.92			
		V - Very Poor		THICK AC OVERLAY(2.5 INCHES)	\$7.67			

 Functional Class and Surface combination not used


# Decision Tree

Printed: 06/27/2014

Functional Class	Surface	Condition Category	Treatment Type	Treatment	Cost/Sq Yd, except Seal Cracks in LF:	Yrs Between Crack Seals	Yrs Between Surface Seals	# of Surface Seals before Overlay
Collector	AC	I - Very Good	Crack Treatment	SEAL CRACKS	\$1.00	3		
			Surface Treatment	SLURRY SEAL W/ PREP	\$5.00		7	
			Restoration Treatment	DO NOTHING	\$0.00			99
		II - Good, Non-Load Related		MICROSURFACING W/ PREP	\$5.25		7	
		III - Good, Load Related		2" HMA OVERLAY	\$23.00			
		IV - Poor		2" RHMA OVERLAY	\$50.00			
	V - Very Poor		FULL DEPTH RECLAMATION	\$68.00				
	AC/AC	I - Very Good	Crack Treatment	SEAL CRACKS	\$1.00	3		
			Surface Treatment	SLURRY SEAL W/ PREP	\$5.00		7	
			Restoration Treatment	DO NOTHING	\$0.00			99
		II - Good, Non-Load Related		MICROSURFACING W/ PREP	\$5.25		7	
		III - Good, Load Related		2" HMA OVERLAY	\$23.00			
		IV - Poor		2" RHMA OVERLAY	\$50.00			
	V - Very Poor		FULL DEPTH RECLAMATION	\$68.00				
	AC/PCC	I - Very Good	Crack Treatment	SEAL CRACKS	\$0.60	4		
Surface Treatment			SINGLE CHIP SEAL	\$0.74		7		
Restoration Treatment			MILL AND THIN OVERLAY	\$5.04			3	
II - Good, Non-Load Related			DOUBLE CHIP SEAL	\$1.52				
III - Good, Load Related			HEATER SCARIFY & OVERLAY	\$5.95				
IV - Poor			HEATER SCARIFY & OVERLAY	\$6.14				
V - Very Poor		RECONSTRUCT STRUCTURE (AC)	\$11.38					
PCC	I - Very Good	Crack Treatment	DO NOTHING	\$0.00	9			
		Surface Treatment	DO NOTHING	\$0.00		99		
		Restoration Treatment	DO NOTHING	\$0.00			100	
	II - Good, Non-Load Related		DO NOTHING	\$1.11				
	III - Good, Load Related		DO NOTHING	\$1.51				
	IV - Poor		THICK AC OVERLAY(2.5 INCHES)	\$1.92				
	V - Very Poor		THIN AC OVERLAY(1.5 INCHES)	\$7.47				

 Functional Class and Surface combination not used


Functional Class	Surface	Condition Category	Treatment Type	Treatment	Cost/Sq Yd, except Seal Cracks in LF:	Yrs Between Crack Seals	Yrs Between Surface Seals	# of Surface Seals before Overlay
Collector	ST	I - Very Good	Crack Treatment	DO NOTHING	\$0.00	9		
			Surface Treatment	DO NOTHING	\$0.00		99	
			Restoration Treatment	DO NOTHING	\$0.00			100
		II - Good, Non-Load Related		SINGLE CHIP SEAL	\$1.11			
		III - Good, Load Related		SINGLE CHIP SEAL	\$1.51			
		IV - Poor		SINGLE CHIP SEAL	\$1.92			
		V - Very Poor		THICK AC OVERLAY(2.5 INCHES)	\$7.47			

 Functional Class and Surface combination not used


# Decision Tree

Printed: 06/27/2014

Functional Class	Surface	Condition Category	Treatment Type	Treatment	Cost/Sq Yd, except Seal Cracks in LF:	Yrs Between Crack Seals	Yrs Between Surface Seals	# of Surface Seals before Overlay
Residential/Local	AC	I - Very Good	Crack Treatment	SEAL CRACKS	\$1.00	4		
			Surface Treatment	SLURRY SEAL W/ PREP	\$4.50		8	
			Restoration Treatment	DO NOTHING	\$0.00			99
		II - Good, Non-Load Related		MICROSURFACING W/ PREP	\$4.75		8	
		III - Good, Load Related		2" HMA OVERLAY	\$20.00			
		IV - Poor		2" HMA OVERLAY	\$33.00			
		V - Very Poor		RECONSTRUCT SURFACE (AC)	\$36.00			
	AC/AC	I - Very Good	Crack Treatment	SEAL CRACKS	\$1.00	4		
			Surface Treatment	SLURRY SEAL W/ PREP	\$4.50		8	
			Restoration Treatment	DO NOTHING	\$0.00			99
		II - Good, Non-Load Related		MICROSURFACING W/ PREP	\$4.75		8	
		III - Good, Load Related		2" HMA OVERLAY	\$20.00			
		IV - Poor		2" HMA OVERLAY	\$33.00			
		V - Very Poor		RECONSTRUCT SURFACE (AC)	\$36.00			
	AC/PCC	I - Very Good	Crack Treatment	SEAL CRACKS	\$0.60	4		
Surface Treatment			SINGLE CHIP SEAL	\$0.74		8		
Restoration Treatment			MILL AND THIN OVERLAY	\$5.04			3	
II - Good, Non-Load Related			DOUBLE CHIP SEAL	\$1.52				
III - Good, Load Related			HEATER SCARIFY & OVERLAY	\$5.95				
IV - Poor			HEATER SCARIFY & OVERLAY	\$6.14				
	V - Very Poor		RECONSTRUCT STRUCTURE (AC)	\$8.25				
PCC	I - Very Good	Crack Treatment	DO NOTHING	\$0.00	4			
		Surface Treatment	DO NOTHING	\$0.00		99		
		Restoration Treatment	DO NOTHING	\$0.00			100	
	II - Good, Non-Load Related		DO NOTHING	\$1.11				
	III - Good, Load Related		DO NOTHING	\$0.00				
	IV - Poor		THICK AC OVERLAY(2.5 INCHES)	\$1.92				
	V - Very Poor		THICK AC OVERLAY(2.5 INCHES)	\$7.27				

 Functional Class and Surface combination not used


Functional Class	Surface	Condition Category	Treatment Type	Treatment	Cost/Sq Yd, except Seal Cracks in LF:	Yrs Between Crack Seals	Yrs Between Surface Seals	# of Surface Seals before Overlay
Residential/Local	ST	I - Very Good	Crack Treatment	DO NOTHING	\$0.00	9		
			Surface Treatment	DO NOTHING	\$0.00		99	
			Restoration Treatment	DO NOTHING	\$0.00			100
		II - Good, Non-Load Related		SINGLE CHIP SEAL	\$1.11			
		III - Good, Load Related		SINGLE CHIP SEAL	\$1.51			
		IV - Poor		SINGLE CHIP SEAL	\$1.92			
		V - Very Poor		THICK AC OVERLAY(2.5 INCHES)	\$7.27			

 Functional Class and Surface combination not used

# Decision Tree


Printed: 06/27/2014

Functional Class	Surface	Condition Category	Treatment Type	Treatment	Cost/Sq Yd, except Seal Cracks in LF:	Yrs Between Crack Seals	Yrs Between Surface Seals	# of Surface Seals before Overlay	
Other	AC	I - Very Good	Crack Treatment	SEAL CRACKS	\$1.00	4			
			Surface Treatment	SLURRY SEAL	\$4.50		8		
			Restoration Treatment	DO NOTHING	\$0.00				5
			II - Good, Non-Load Related		SLURRY SEAL	\$4.50			
			III - Good, Load Related		SLURRY SEAL	\$6.50			
			IV - Poor		2" HMA OVERLAY	\$33.00			
			V - Very Poor		RECONSTRUCT SURFACE (AC)	\$36.00			
	AC/AC	I - Very Good	Crack Treatment	SEAL CRACKS	\$1.60	4			
			Surface Treatment	SINGLE CHIP SEAL	\$1.74		8		
			Restoration Treatment	MILL AND THIN OVERLAY	\$5.04				3
			II - Good, Non-Load Related		DOUBLE CHIP SEAL	\$1.52			
			III - Good, Load Related		HEATER SCARIFY & OVERLAY	\$5.95			
			IV - Poor		HEATER SCARIFY & OVERLAY	\$6.14			
			V - Very Poor		RECONSTRUCT STRUCTURE (AC)	\$8.75			
	AC/PCC	I - Very Good	Crack Treatment	SEAL CRACKS	\$1.60	4			
Surface Treatment			SINGLE CHIP SEAL	\$1.74		8			
Restoration Treatment			MILL AND THIN OVERLAY	\$5.04				3	
		II - Good, Non-Load Related		DOUBLE CHIP SEAL	\$1.52				
		III - Good, Load Related		HEATER SCARIFY & OVERLAY	\$5.95				
		IV - Poor		HEATER SCARIFY & OVERLAY	\$6.14				
		V - Very Poor		RECONSTRUCT STRUCTURE (AC)	\$8.75				
PCC	I - Very Good	Crack Treatment	SEAL CRACKS	\$1.00	9				
		Surface Treatment	DO NOTHING	\$0.00		99			
		Restoration Treatment	DO NOTHING	\$0.00				100	
		II - Good, Non-Load Related		DO NOTHING	\$0.00				
		III - Good, Load Related		DO NOTHING	\$0.00				
		IV - Poor		PATCH	\$3.50				
		V - Very Poor		RECONSTRUCT STRUCTURE (PCC)	\$80.00				

 Functional Class and Surface combination not used



Functional Class	Surface	Condition Category	Treatment Type	Treatment	Cost/Sq Yd, except Seal Cracks in LF:	Yrs Between Crack Seals	Yrs Between Surface Seals	# of Surface Seals before Overlay
Other	ST	I - Very Good	Crack Treatment	DO NOTHING	\$0.00	9		
			Surface Treatment	DO NOTHING	\$0.00		99	
			Restoration Treatment	DO NOTHING	\$0.00			100
		II - Good, Non-Load Related		SINGLE CHIP SEAL	\$1.11			
		III - Good, Load Related		SINGLE CHIP SEAL	\$1.51			
		IV - Poor		SINGLE CHIP SEAL	\$1.92			
		V - Very Poor		THICK AC OVERLAY(2.5 INCHES)	\$7.27			

 Functional Class and Surface combination not used



## **APPENDIX C**



## Budget Needs Reports

The purpose of this module is to answer the question: ***If the City had all the money in the world, what sections should be fixed and how much will it cost?*** Based on the Maintenance & Rehabilitation (M&R) Decision Tree and the PCIs of the sections, the program will then select a maintenance or rehabilitation action and compute the total costs over the entire analysis period. The Budget Needs represents the "ideal world" funding levels, while the Budget Scenarios reports in the next section represent the most "cost effective" prioritization possible for the actual funding levels.

A budget needs analysis has been performed. The summary results from the analysis are shown below. An interest rate of 2.4% and an inflation factor of 2.4% were used to project the costs for analysis period. This report shows the total budget that would be required to meet the City's standards as exemplified in the M&R Decision Tree.

Budget Needs reports included in this volume are listed below, and Needs for streets and bike path are separated:

- Projected PCI/Cost Summary
- Preventative Maintenance Treatment/Cost Summary
- Rehabilitation Treatment/Cost Summary

## **Budget Needs/Streets**

Projected PCI / Cost Summary Report  
Preventive Maintenance Treatment / Cost Summary Report  
Rehabilitation Treatment / Cost Summary Report

## Needs - Projected PCI/Cost Summary

This report summarizes and projects the City's network PCI values over the analysis period, both with and without treatments applied. These costs are based on those in the Maintenance and Rehabilitation Decision Tree. It also projects the costs over the same analysis period.

COLUMN	DESCRIPTION
<b>Year</b>	Year in the analysis period.
<b>PCI Treated</b>	Projected network average PCI with all needed treatments applied.
<b>PCI Untreated</b>	Projected network average PCI without any treatments applied.
<b>PM Cost</b>	Total preventive maintenance treatment cost.
<b>Rehab Cost</b>	Total rehabilitation treatment cost.
<b>Cost</b>	The budget required for each year in the analysis period to meet the City's standard as shown on the M&R Decision Tree.

# Needs - Projected PCI/Cost Summary

Inflation Rate = 2.40 % Printed: 06/27/2014

Year	PCI Treated	PCI Untreated	PM Cost	Rehab Cost	Cost
2015	84	75	\$11,319,232	\$18,967,479	\$30,286,711
2016	83	73	\$1,791,430	\$8,578,077	\$10,369,507
2017	84	71	\$2,141,518	\$8,692,596	\$10,834,114
2018	83	69	\$1,664,761	\$3,103,305	\$4,768,066
2019	83	67	\$490,596	\$3,636,802	\$4,127,398
2020	82	65	\$845,677	\$1,756,948	\$2,602,625
2021	81	63	\$56,792	\$2,213,271	\$2,270,063
2022	82	61	\$8,735,982	\$1,174,605	\$9,910,587
2023	83	58	\$10,298,944	\$1,390,397	\$11,689,341
2024	83	56	\$4,342,655	\$3,462,991	\$7,805,646
2025	83	53	\$2,734,830	\$1,529,841	\$4,264,671
2026	82	51	\$1,685,951	\$2,446,211	\$4,132,162
2027	81	49	\$1,285,103	\$1,787,194	\$3,072,297
2028	80	46	\$619,453	\$1,912,636	\$2,532,089
2029	81	43	\$10,322,354	\$729,181	\$11,051,535
2030	80	41	\$2,322,148	\$2,750,172	\$5,072,320
2031	82	38	\$13,471,036	\$4,495,820	\$17,966,856
2032	82	35	\$3,793,036	\$7,034,744	\$10,827,780
2033	82	33	\$2,671,797	\$5,998,209	\$8,670,006
2034	81	30	\$2,379,096	\$3,531,104	\$5,910,200
2035	81	28	\$994,184	\$3,325,059	\$4,319,243
2036	82	25	\$10,792,591	\$2,271,216	\$13,063,807
2037	81	23	\$3,332,255	\$1,557,442	\$4,889,697
2038	80	21	\$4,573,073	\$1,174,300	\$5,747,373
2039	82	19	\$14,789,562	\$1,393,666	\$16,183,228
2040	81	17	\$4,201,836	\$876,141	\$5,077,977
2041	80	15	\$3,888,225	\$379,568	\$4,267,793
2042	80	14	\$2,595,511	\$1,458,155	\$4,053,666
2043	81	12	\$10,822,957	\$2,403,703	\$13,226,660
2044	80	11	\$4,376,835	\$4,431,565	\$8,808,400
		% PM	PM Total Cost	Rehab Total Cost	Total Cost
		57.84%	\$143,339,420	\$104,462,398	\$247,801,818



## Needs - Preventive Maintenance Treatment/Cost Summary

This report summarizes each preventive maintenance treatment type, quantity of pavement affected, and total costs over the analysis period. It also summarizes the total quantities and costs over the same analysis period.

COLUMN	DESCRIPTION
<b>Treatment</b>	Type of preventive maintenance treatments needed.
<b>Year</b>	Year in the analysis period.
<b>Area Treated</b>	Quantities in linear feet (i.e. Seal Cracks) or square yard (i.e. Slurry Seal).
<b>Cost</b>	Maintenance treatment cost.

## Needs - Preventive Maintenance Treatment/Cost Summary

Inflation Rate = 2.40 % Printed: 06/27/2014

Treatment	Year	Area Treated		Cost
MICROSURFACING W/ PREP	2015	611,651.56	sq.yd.	\$3,364,113
	2016	96,780.33	sq.yd.	\$545,072
	2017	152,674.89	sq.yd.	\$880,509
	2018	101,479.78	sq.yd.	\$599,302
	2019	10,913.44	sq.yd.	\$65,998
	2020	88,441.33	sq.yd.	\$547,674
	2022	840,599.89	sq.yd.	\$5,458,273
	2023	171,133.78	sq.yd.	\$1,137,895
	2024	251,585.56	sq.yd.	\$1,712,977
	2025	101,479.78	sq.yd.	\$707,530
	2026	29,963.56	sq.yd.	\$213,925
	2027	91,168.67	sq.yd.	\$666,518
	2029	844,723.67	sq.yd.	\$6,475,595
	2030	171,133.78	sq.yd.	\$1,343,387
	2031	230,767.78	sq.yd.	\$1,854,984
	2032	101,479.78	sq.yd.	\$835,302
	2033	62,816.11	sq.yd.	\$529,464
	2034	91,168.67	sq.yd.	\$786,884
	2035	7,359.33	sq.yd.	\$65,043
	2036	757,795.33	sq.yd.	\$6,858,298
	2037	190,826.11	sq.yd.	\$1,768,489
	2038	248,131.56	sq.yd.	\$2,354,758
	2039	181,820.11	sq.yd.	\$1,766,874
	2040	134,183.56	sq.yd.	\$1,335,249
2041	127,379.78	sq.yd.	\$1,297,968	
2042	43,416.11	sq.yd.	\$453,017	
2043	644,585.89	sq.yd.	\$6,887,228	
2044	190,826.11	sq.yd.	\$2,087,859	
	Total	6,576,286.22		\$52,600,185
SEAL CRACKS	2015	16,600.17	ft.	\$16,700
	2016	2,425.84	ft.	\$2,504
	2017	419.26	ft.	\$451
	2018	33,135.94	ft.	\$35,714
	2019	41,681.06	ft.	\$46,241
	2020	17,285.62	ft.	\$19,601
	2021	49,080.54	ft.	\$56,792
	2022	12,988.34	ft.	\$15,406
	2023	12,437.66	ft.	\$15,089
	2024	6,872.85	ft.	\$8,550
	2025	37,466.3	ft.	\$47,630
	2026	7,767.75	ft.	\$10,125
	2027	50,931.59	ft.	\$68,112
	2028	58,179.73	ft.	\$79,418

## Needs - Preventive Maintenance Treatment/Cost Summary

Inflation Rate = 2.40 % Printed: 06/27/2014

Treatment	Year	Area Treated	Cost
	2029	17,311.72 ft.	\$24,234
	2030	18,296.57 ft.	\$26,200
	2031	8,593.65 ft.	\$12,601
	2032	42,557.56 ft.	\$63,845
	2033	9,950.65 ft.	\$15,300
	2034	10,593.17 ft.	\$16,676
	2035	90,392.87 ft.	\$145,754
	2036	22,132.81 ft.	\$36,547
	2037	21,685.55 ft.	\$36,654
	2038	16,309.03 ft.	\$28,207
	2039	39,123.72 ft.	\$69,248
	2040	13,713.59 ft.	\$24,882
	2041	14,130.58 ft.	\$26,252
	2042	38,908.25 ft.	\$73,922
	2043	63,814.43 ft.	\$124,399
	2044	25,106.88 ft.	\$50,087
	Total	799,893.68	\$1,197,141
SLURRY SEAL W/ PREP	2015	1,717,137.44 sq.yd.	\$7,938,419
	2016	265,726.22 sq.yd.	\$1,243,854
	2017	255,956.89 sq.yd.	\$1,260,558
	2018	207,190.22 sq.yd.	\$1,029,745
	2019	71,490.44 sq.yd.	\$378,357
	2020	54,946.22 sq.yd.	\$278,402
	2022	555,441.33 sq.yd.	\$3,262,303
	2023	1,669,395.33 sq.yd.	\$9,145,960
	2024	453,954 sq.yd.	\$2,621,128
	2025	338,743.78 sq.yd.	\$1,979,670
	2026	245,589.11 sq.yd.	\$1,461,901
	2027	91,905.22 sq.yd.	\$550,473
	2028	88,164.33 sq.yd.	\$540,035
	2029	553,995.11 sq.yd.	\$3,822,525
	2030	137,041.44 sq.yd.	\$952,561
	2031	1,744,353.78 sq.yd.	\$11,603,451
	2032	419,033.89 sq.yd.	\$2,893,889
	2033	304,195.67 sq.yd.	\$2,127,033
	2034	219,995 sq.yd.	\$1,575,536
	2035	106,580.44 sq.yd.	\$783,387
	2036	484,016.56 sq.yd.	\$3,897,746
	2037	187,800.67 sq.yd.	\$1,527,112
	2038	258,136.89 sq.yd.	\$2,190,108
	2039	1,618,314.44 sq.yd.	\$12,953,440
	2040	344,793.44 sq.yd.	\$2,841,705
	2041	303,757 sq.yd.	\$2,564,005

## Needs - Preventive Maintenance Treatment/Cost Summary

Inflation Rate = 2.40 %    Printed: 06/27/2014

Treatment	Year	Area Treated	Cost
	2042	236,393.89 sq.yd.	\$2,068,572
	2043	402,389.22 sq.yd.	\$3,811,330
	2044	235,771.78 sq.yd.	\$2,238,889
	Total	13,572,209.78	\$89,542,094
Total Quantity		20,948,389.68	\$143,339,420

## Needs - Rehabilitation Treatment/Cost Summary

This report summarizes each rehabilitation treatment type, quantity of pavement affected, and total costs over the analysis period. It also summarizes the total quantities and costs over the same analysis period.

COLUMN	DESCRIPTION
<b>Treatment</b>	Type of rehabilitation treatments needed.
<b>Year</b>	Year in the analysis period.
<b>Area Treated</b>	Quantities in square yard.
<b>Cost</b>	Rehabilitation treatment cost.

# Needs - Rehabilitation Treatment/Cost Summary

Inflation Rate = 2.40 % Printed: 06/27/2014

Treatment	Year	Area Treated	Cost
2" HMA OVERLAY	2015	503,079.33 sq.yd.	\$13,160,171
	2016	104,504.22 sq.yd.	\$2,913,400
	2017	146,548.67 sq.yd.	\$3,911,879
	2018	13,784 sq.yd.	\$488,419
	2019	22,876.44 sq.yd.	\$776,219
	2020	20,696.22 sq.yd.	\$757,526
	2021	20,231.67 sq.yd.	\$769,747
	2022	7,625 sq.yd.	\$297,069
	2023	2,930 sq.yd.	\$116,892
	2024	1,259.56 sq.yd.	\$51,456
	2025	4,703.33 sq.yd.	\$161,922
	2028	36,666.89 sq.yd.	\$1,380,937
	2029	10,441.89 sq.yd.	\$480,281
	2030	35,235 sq.yd.	\$1,206,152
	2031	15,513.89 sq.yd.	\$500,887
	2032	1,782.78 sq.yd.	\$88,047
	2033	3,614 sq.yd.	\$182,769
	2034	2,420 sq.yd.	\$75,953
	2035	82,772 sq.yd.	\$3,325,059
	2036	21,862.78 sq.yd.	\$1,001,308
	2037	18,009.67 sq.yd.	\$1,001,430
	2038	740.67 sq.yd.	\$42,174
	2039	14,008.33 sq.yd.	\$495,014
	2040	5,516 sq.yd.	\$230,413
2041	2,408.89 sq.yd.	\$102,647	
2042	24,975.44 sq.yd.	\$1,165,982	
2043	7,060.22 sq.yd.	\$452,618	
2044	26,897 sq.yd.	\$1,407,135	
	Total	1,158,163.89 sq.yd.	\$36,543,506
2" RHMA OVERLAY	2015	36,986.56 sq.yd.	\$1,849,332
	2016	23,849.44 sq.yd.	\$1,221,094
	2017	11,265.78 sq.yd.	\$590,653
	2018	5,863.44 sq.yd.	\$314,792
	2023	2,492.56 sq.yd.	\$150,667
	2024	38,578.67 sq.yd.	\$2,387,907
	2025	18,592.44 sq.yd.	\$1,178,438
	2026	3,791 sq.yd.	\$246,051
	2027	26,890.67 sq.yd.	\$1,787,194
	2029	1,572.89 sq.yd.	\$109,615
	2030	20,943.33 sq.yd.	\$1,494,569
	2031	33,691 sq.yd.	\$2,461,977
	2032	8,600.33 sq.yd.	\$643,554
	2034	6,041 sq.yd.	\$474,000
	2037	6,599.56 sq.yd.	\$556,012
	2038	12,688.11 sq.yd.	\$1,094,630
	2039	4,161.22 sq.yd.	\$367,613
	2040	4,248.11 sq.yd.	\$384,296
2042	1,054.78 sq.yd.	\$100,053	
2044	29,271.56 sq.yd.	\$2,911,491	
	Total	297,182.44 sq.yd.	\$20,323,938
COLD-IN-PLACE RECYCLING	2015	25,513.33 sq.yd.	\$1,301,180
	2016	28,458.89 sq.yd.	\$1,486,238

## Needs - Rehabilitation Treatment/Cost Summary

Inflation Rate = 2.40 % Printed: 06/27/2014

Treatment	Year	Area Treated	Cost
	2017	13,378.78 sq.yd.	\$715,462
	2019	14,050.11 sq.yd.	\$787,862
	2020	2,727.33 sq.yd.	\$156,606
	2024	7,259.67 sq.yd.	\$458,339
	2026	32,852.56 sq.yd.	\$2,174,900
	2028	7,359.33 sq.yd.	\$510,868
	2031	17,363.78 sq.yd.	\$1,294,237
	2032	80,340.33 sq.yd.	\$6,132,017
	2033	71,367.44 sq.yd.	\$5,577,887
	2034	36,211.11 sq.yd.	\$2,898,087
	Total	336,882.67 sq.yd.	\$23,493,683
<hr/>			
FULL DEPTH RECLAMATION	2015	2,829.56 sq.yd.	\$192,411
	2016	20,813.67 sq.yd.	\$1,449,300
	2017	21,503.67 sq.yd.	\$1,533,282
	2018	15,432.22 sq.yd.	\$1,126,776
	2019	5,000 sq.yd.	\$439,805
	2020	1,081.89 sq.yd.	\$82,831
	Total	66,661 sq.yd.	\$4,824,405
<hr/>			
MICROSURFACING W/ PREP	2015	319,545 sq.yd.	\$1,663,745
	2016	222,687.11 sq.yd.	\$1,183,305
	2017	139,741.67 sq.yd.	\$761,065
	2018	13,381.11 sq.yd.	\$68,252
	2020	695.22 sq.yd.	\$3,719
	2022	136,731.22 sq.yd.	\$877,536
	2023	180,716.44 sq.yd.	\$1,122,838
	2024	89,508.33 sq.yd.	\$565,289
	2025	31,466.22 sq.yd.	\$189,481
	2026	4,096.67 sq.yd.	\$25,260
	2028	3,221.78 sq.yd.	\$20,831
	2029	19,034.22 sq.yd.	\$139,285
	2030	6,599.56 sq.yd.	\$49,451
	2031	33,500.89 sq.yd.	\$238,719
	2032	24,071.67 sq.yd.	\$171,126
	2033	32,521 sq.yd.	\$237,553
	2034	11,143.33 sq.yd.	\$83,064
	2036	145,141 sq.yd.	\$1,269,908
	2038	4,139.22 sq.yd.	\$37,496
	2039	62,536.89 sq.yd.	\$531,039
	2040	30,419.33 sq.yd.	\$261,432
	2041	31,466.22 sq.yd.	\$276,921
	2042	21,319.44 sq.yd.	\$192,120
	2043	185,976.78 sq.yd.	\$1,951,085
	2044	11,952 sq.yd.	\$112,939
	Total	1,761,612.33 sq.yd.	\$12,033,459
<hr/>			
RECONSTRUCT SURFACE (AC)	2015	22,240 sq.yd.	\$800,640
	2016	8,809.11 sq.yd.	\$324,740
	2017	31,265.89 sq.yd.	\$1,180,255
	2018	28,588 sq.yd.	\$1,105,066
	2019	41,253.33 sq.yd.	\$1,632,916
	2020	18,658.22 sq.yd.	\$756,266
	2021	34,779.22 sq.yd.	\$1,443,524

# Needs - Rehabilitation Treatment/Cost Summary

Inflation Rate = 2.40 % Printed: 06/27/2014

---

Treatment	Year	Area Treated	Cost
	Total	185,593.78 sq.yd.	\$7,243,407

---

	Total Cost	\$104,462,398
--	------------	---------------

---



## **Budget Needs/Bike Paths**

Projected PCI / Cost Summary Report  
Preventive Maintenance Treatment / Cost Summary Report  
Rehabilitation Treatment / Cost Summary Report

# Needs - Projected PCI/Cost Summary

Inflation Rate = 2.40 % Printed: 06/27/2014

Year	PCI Treated	PCI Untreated	PM Cost	Rehab Cost	Cost
2015	91	87	\$612,339	\$0	\$612,339
2016	91	85	\$257,668	\$84,976	\$342,644
2017	89	84	\$44,796	\$0	\$44,796
2018	87	82	\$0	\$0	\$0
2019	87	81	\$3,288	\$0	\$3,288
2020	85	79	\$1,229	\$0	\$1,229
2021	84	78	\$212	\$0	\$212
2022	82	76	\$0	\$0	\$0
2023	86	75	\$740,278	\$0	\$740,278
2024	86	73	\$316,915	\$0	\$316,915
2025	85	71	\$54,175	\$0	\$54,175
2026	83	70	\$0	\$0	\$0
2027	83	68	\$5,090	\$0	\$5,090
2028	82	66	\$2,285	\$0	\$2,285
2029	81	65	\$362	\$0	\$362
2030	79	63	\$0	\$0	\$0
2031	83	61	\$894,938	\$0	\$894,938
2032	84	59	\$383,123	\$0	\$383,123
2033	82	57	\$65,469	\$0	\$65,469
2034	81	55	\$0	\$0	\$0
2035	81	53	\$7,081	\$0	\$7,081
2036	80	51	\$3,030	\$0	\$3,030
2037	79	49	\$764	\$0	\$764
2038	77	47	\$16	\$0	\$16
2039	81	44	\$1,081,906	\$0	\$1,081,906
2040	82	42	\$463,167	\$0	\$463,167
2041	81	40	\$79,145	\$0	\$79,145
2042	79	37	\$0	\$0	\$0
2043	79	34	\$9,429	\$0	\$9,429
2044	78	32	\$3,838	\$0	\$3,838
		% PM	PM Total Cost	Rehab Total Cost	Total Cost
		98.34%	\$5,030,543	\$84,976	\$5,115,519

## Needs - Preventive Maintenance Treatment/Cost Summary

Inflation Rate = 2.40 % Printed: 06/27/2014

Treatment	Year	Area Treated	Cost
SEAL CRACKS	2015	18.74 ft.	\$19
	2019	2,958.6 ft.	\$3,288
	2020	1,069.59 ft.	\$1,229
	2021	180.2 ft.	\$212
	2025	17.14 ft.	\$22
	2027	3,805.96 ft.	\$5,090
	2028	1,635.24 ft.	\$2,285
	2029	255.87 ft.	\$362
	2035	4,384.33 ft.	\$7,081
	2036	1,792.9 ft.	\$3,030
	2037	448.18 ft.	\$764
	2038	8.99 ft.	\$16
	2043	4,835.47 ft.	\$9,429
	2044	1,921.22 ft.	\$3,838
	Total	23,332.41	\$36,665
SINGLE CHIP SEAL	2024	2,514.67 sq.yd.	\$5,417
	2032	2,514.67 sq.yd.	\$6,549
	2040	2,514.67 sq.yd.	\$7,917
	Total	7,544	\$19,883
SLURRY SEAL	2015	136,070.56 sq.yd.	\$612,320
	2016	55,914.22 sq.yd.	\$257,668
	2017	9,492.67 sq.yd.	\$44,796
	2023	136,070.56 sq.yd.	\$740,278
	2024	55,914.22 sq.yd.	\$311,498
	2025	9,492.67 sq.yd.	\$54,153
	2031	136,070.56 sq.yd.	\$894,938
	2032	55,914.22 sq.yd.	\$376,574
	2033	9,492.67 sq.yd.	\$65,469
	2039	136,070.56 sq.yd.	\$1,081,906
	2040	55,914.22 sq.yd.	\$455,250
	2041	9,492.67 sq.yd.	\$79,145
Total	805,909.78	\$4,973,995	
Total Quantity		836,786.19	\$5,030,543

## Needs - Rehabilitation Treatment/Cost Summary

Inflation Rate = 2.40 % Printed: 06/27/2014

Treatment	Year	Area Treated	Cost
2" HMA OVERLAY	2016	2,514.67 sq.yd.	\$84,976
	Total	2,514.67 sq.yd.	\$84,976
Total Cost			\$84,976

## **Budget Needs/Parking Lots**

Projected PCI / Cost Summary Report  
Preventive Maintenance Treatment / Cost Summary Report  
Rehabilitation Treatment / Cost Summary Report

# Needs - Projected PCI/Cost Summary

Inflation Rate = 2.40 % Printed: 10/06/2014

Year	PCI Treated	PCI Untreated	PM Cost	Rehab Cost	Cost
2015	73	66	\$205,970	\$406,112	\$612,082
2016	79	65	\$48,671	\$924,324	\$972,995
2017	77	63	\$0	\$91,859	\$91,859
2018	79	61	\$0	\$349,004	\$349,004
2019	80	59	\$3,278	\$87,511	\$90,789
2020	81	57	\$1,313	\$235,097	\$236,410
2021	79	55	\$791	\$0	\$791
2022	80	53	\$176	\$205,282	\$205,458
2023	81	51	\$260,242	\$9,557	\$269,799
2024	82	49	\$215,886	\$0	\$215,886
2025	81	47	\$100,749	\$0	\$100,749
2026	81	45	\$47,922	\$0	\$47,922
2027	80	43	\$20,928	\$0	\$20,928
2028	79	40	\$28,484	\$0	\$28,484
2029	78	38	\$880	\$0	\$880
2030	79	36	\$225,650	\$0	\$225,650
2031	80	34	\$326,185	\$0	\$326,185
2032	81	31	\$261,115	\$0	\$261,115
2033	81	29	\$121,797	\$0	\$121,797
2034	80	27	\$57,799	\$0	\$57,799
2035	79	25	\$25,565	\$0	\$25,565
2036	79	23	\$34,779	\$0	\$34,779
2037	78	21	\$1,012	\$0	\$1,012
2038	78	19	\$272,893	\$0	\$272,893
2039	79	16	\$242,819	\$153,696	\$396,515
2040	81	14	\$315,749	\$0	\$315,749
2041	80	12	\$147,243	\$0	\$147,243
2042	80	10	\$69,716	\$0	\$69,716
2043	79	8	\$30,655	\$0	\$30,655
2044	78	7	\$39,839	\$0	\$39,839
		<b>% PM</b>	<b>PM Total Cost</b>	<b>Rehab Total Cost</b>	<b>Total Cost</b>
		55.80%	\$3,108,106	\$2,462,442	\$5,570,548

## Needs - Preventive Maintenance Treatment/Cost Summary

Inflation Rate = 2.40 % Printed: 10/06/2014

Treatment	Year	Area Treated		Cost
SEAL CRACKS	2019	2,950.72	ft.	\$3,278
	2020	1,073.18	ft.	\$1,313
	2021	683.88	ft.	\$791
	2022	139.24	ft.	\$176
	2023	76.45	ft.	\$93
	2024	73.84	ft.	\$106
	2026	1,346.94	ft.	\$1,750
	2027	1,653.83	ft.	\$2,292
	2028	1,435.02	ft.	\$2,341
	2029	630.1	ft.	\$880
	2030	220.3	ft.	\$350
	2031	89.8	ft.	\$132
	2032	135.6	ft.	\$255
	2034	1,262.53	ft.	\$1,982
	2035	1,800.28	ft.	\$3,034
	2036	1,555.43	ft.	\$3,174
	2037	598.87	ft.	\$1,012
	2038	268.66	ft.	\$522
	2039	97.97	ft.	\$174
	2040	169.14	ft.	\$387
2042	1,179.02	ft.	\$2,238	
2043	1,754.69	ft.	\$3,418	
2044	818.21	ft.	\$1,632	
	Total	20,013.7		\$31,330
SINGLE CHIP SEAL	2023	5,295.56	sq.yd.	\$11,141
	2024	24,172.22	sq.yd.	\$52,068
	2026	2,122.22	sq.yd.	\$4,795
	2028	2,891.11	sq.yd.	\$6,848
	2031	5,295.56	sq.yd.	\$13,468
	2032	24,172.22	sq.yd.	\$62,946
	2034	2,122.22	sq.yd.	\$5,796
	2036	2,891.11	sq.yd.	\$8,279
	2039	5,295.56	sq.yd.	\$16,282
	2040	24,172.22	sq.yd.	\$76,097
	2042	2,122.22	sq.yd.	\$7,006
	2044	2,891.11	sq.yd.	\$10,008
	Total	103,443.33		\$274,734
SLURRY SEAL	2015	45,770.78	sq.yd.	\$205,970
	2016	10,561.78	sq.yd.	\$48,671
	2023	45,770.78	sq.yd.	\$249,008
	2024	29,387	sq.yd.	\$163,712
	2025	17,661.11	sq.yd.	\$100,749
	2026	7,083.33	sq.yd.	\$41,377

## Needs - Preventive Maintenance Treatment/Cost Summary

Inflation Rate = 2.40 %    Printed: 10/06/2014

Treatment	Year	Area Treated	Cost
	2027	3,115.56 sq.yd.	\$18,636
	2028	3,150 sq.yd.	\$19,295
	2030	35,079 sq.yd.	\$225,300
	2031	47,527.44 sq.yd.	\$312,585
	2032	29,387 sq.yd.	\$197,914
	2033	17,661.11 sq.yd.	\$121,797
	2034	7,083.33 sq.yd.	\$50,021
	2035	3,115.56 sq.yd.	\$22,531
	2036	3,150 sq.yd.	\$23,326
	2038	35,079 sq.yd.	\$272,371
	2039	28,469.89 sq.yd.	\$226,363
	2040	29,387 sq.yd.	\$239,265
	2041	17,661.11 sq.yd.	\$147,243
	2042	7,083.33 sq.yd.	\$60,472
	2043	3,115.56 sq.yd.	\$27,237
	2044	3,150 sq.yd.	\$28,199
	<b>Total</b>	429,449.67	\$2,802,042
		<b>Total Quantity</b>	<b>552,906.7</b>
			<b>\$3,108,106</b>



## Needs - Rehabilitation Treatment/Cost Summary

Inflation Rate = 2.40 %    Printed: 10/06/2014

Treatment	Year	Area Treated		Cost
2" HMA OVERLAY	2015	5,295.56	sq.yd.	\$174,755
	2016	24,172.22	sq.yd.	\$816,828
	2018	2,122.22	sq.yd.	\$75,199
	2020	2,891.11	sq.yd.	\$107,419
	Total	34,481.11	sq.yd.	\$1,174,201
RECONSTRUCT SURFACE (AC)	2018	7,083.33	sq.yd.	\$273,805
	2019	2,081.56	sq.yd.	\$82,394
	2020	3,150	sq.yd.	\$127,678
	Total	12,314.89	sq.yd.	\$483,877
SLURRY SEAL	2015	44,780.22	sq.yd.	\$231,357
	2016	18,825.22	sq.yd.	\$107,496
	2017	17,661.11	sq.yd.	\$91,859
	2019	1,034	sq.yd.	\$5,117
	2022	35,079	sq.yd.	\$205,282
	2023	1,756.67	sq.yd.	\$9,557
	2039	19,057.56	sq.yd.	\$153,696
	Total	138,193.78	sq.yd.	\$804,364
Total Cost				\$2,462,442

## Scenarios 1 - 5

## **Scenario 1: Current Funding Level**

Cost Summary Report  
Network Condition Summary Report

# Scenarios - Cost Summary

Interest: 2.40%

Inflation: 2.40%

Printed: 06/25/2014

Scenario: 2014 Scenario 1- Current Funding Level

Year	PM Amt	Budget	Rehabilitation	Preventative Maintenance	Surplus PM	Deferred	Stop Gap					
2015	60%	\$2,000,000	II	\$799,548	Non-Project	\$1,200,340	\$0	\$40,706,345	Funded	\$0		
			III	\$0					Unmet	\$200,342		
			IV	\$0	Project	\$0	\$0	\$0	\$0	\$0	\$0	
			V	\$0								
			Total	\$799,548								
			Project	\$0								
2016	60%	\$2,000,000	II	\$799,808	Non-Project	\$1,200,234	\$0	\$46,942,781	Funded	\$0		
			III	\$0					Unmet	\$25,222		
			IV	\$0	Project	\$0	\$0	\$0	\$0	\$0	\$0	
			V	\$0								
			Total	\$799,808								
			Project	\$0								
2017	60%	\$2,000,000	II	\$469,358	Non-Project	\$1,201,476	\$0	\$53,909,190	Funded	\$0		
			III	\$329,079					Unmet	\$28,550		
			IV	\$0	Project	\$0	\$0	\$0	\$0	\$0	\$0	
			V	\$0								
			Total	\$798,437								
			Project	\$0								
2018	60%	\$2,000,000	II	\$398,122	Non-Project	\$1,200,305	\$0	\$57,058,699	Funded	\$0		
			III	\$401,255					Unmet	\$15,723		
			IV	\$0	Project	\$0	\$0	\$0	\$0	\$0	\$0	
			V	\$0								
			Total	\$799,377								
			Project	\$0								
2019	60%	\$2,000,000	II	\$25,723	Non-Project	\$1,200,929	\$0	\$59,909,277	Funded	\$0		
			III	\$773,188					Unmet	\$24,332		
			IV	\$0	Project	\$0	\$0	\$0	\$0	\$0	\$0	
			V	\$0								
			Total	\$798,911								
			Project	\$0								
2020	60%	\$2,000,000	II	\$0	Non-Project	\$1,200,592	\$0	\$67,096,839	Funded	\$0		
			III	\$799,190					Unmet	\$406,961		
			IV	\$0	Project	\$0	\$0	\$0	\$0	\$0	\$0	
			V	\$0								
			Total	\$799,190								
			Project	\$0								

Year	PM Amt	Budget	Rehabilitation		Preventative Maintenance	Surplus PM	Deferred	Stop Gap		
2021	60%	\$2,000,000	II	\$57,760	Non-Project	\$1,199,766	\$234	\$72,049,385	Funded	\$0
			III	\$742,214					Unmet	\$43,587
			IV	\$0	Project	\$0				
			V	\$0						
			Total	\$799,974						
Project	\$0									
2022	60%	\$2,000,000	II	\$685,290	Non-Project	\$1,201,449	\$0	\$80,320,590	Funded	\$0
			III	\$113,318					Unmet	\$59,616
			IV	\$0	Project	\$0				
			V	\$0						
			Total	\$798,608						
Project	\$0									
2023	60%	\$2,000,000	II	\$798,591	Non-Project	\$1,201,447	\$0	\$88,557,813	Funded	\$0
			III	\$0					Unmet	\$30,627
			IV	\$0	Project	\$0				
			V	\$0						
			Total	\$798,591						
Project	\$0									
2024	60%	\$2,000,000	II	\$799,392	Non-Project	\$1,200,673	\$0	\$96,195,472	Funded	\$0
			III	\$0					Unmet	\$57,068
			IV	\$0	Project	\$0				
			V	\$0						
			Total	\$799,392						
Project	\$0									
2025	60%	\$2,000,000	II	\$799,666	Non-Project	\$1,200,276	\$0	\$107,092,967	Funded	\$0
			III	\$0					Unmet	\$777,868
			IV	\$0	Project	\$0				
			V	\$0						
			Total	\$799,666						
Project	\$0									
2026	60%	\$2,000,000	II	\$527,090	Non-Project	\$1,200,253	\$0	\$118,924,552	Funded	\$0
			III	\$272,113					Unmet	\$91,861
			IV	\$0	Project	\$0				
			V	\$0						
			Total	\$799,203						
Project	\$0									
2027	60%	\$2,000,000	II	\$270,115	Non-Project	\$1,200,474	\$0	\$128,730,843	Funded	\$0
			III	\$529,248					Unmet	\$135,843
			IV	\$0	Project	\$0				
			V	\$0						
			Total	\$799,363						
Project	\$0									

Year	PM Amt	Budget	Rehabilitation		Preventative Maintenance	Surplus PM	Deferred	Stop Gap		
2028	60%	\$2,000,000	II	\$404,978	Non-Project	\$1,199,352	\$648	\$143,467,459	Funded	\$0
			III	\$394,698					Unmet	\$73,001
			IV	\$0	Project	\$0				
			V	\$0						
			Total	\$799,676						
Project	\$0									
2029	60%	\$2,000,000	II	\$423,109	Non-Project	\$1,198,022	\$1,978	\$153,212,801	Funded	\$0
			III	\$376,713					Unmet	\$125,722
			IV	\$0	Project	\$0				
			V	\$0						
			Total	\$799,822						
Project	\$0									
2030	60%	\$2,000,000	II	\$113,649	Non-Project	\$1,199,816	\$184	\$166,264,103	Funded	\$0
			III	\$685,734					Unmet	\$1,222,825
			IV	\$0	Project	\$0				
			V	\$0						
			Total	\$799,383						
Project	\$0									
2031	60%	\$2,000,000	II	\$112,182	Non-Project	\$1,201,323	\$0	\$177,545,873	Funded	\$0
			III	\$686,468					Unmet	\$226,520
			IV	\$0	Project	\$0				
			V	\$0						
			Total	\$798,650						
Project	\$0									
2032	60%	\$2,000,000	II	\$799,287	Non-Project	\$1,199,024	\$976	\$196,385,603	Funded	\$0
			III	\$0					Unmet	\$226,808
			IV	\$0	Project	\$0				
			V	\$0						
			Total	\$799,287						
Project	\$0									
2033	60%	\$2,000,000	II	\$799,000	Non-Project	\$1,199,683	\$317	\$215,861,698	Funded	\$0
			III	\$0					Unmet	\$172,442
			IV	\$0	Project	\$0				
			V	\$0						
			Total	\$799,000						
Project	\$0									
2034	60%	\$2,000,000	II	\$799,699	Non-Project	\$1,199,040	\$960	\$234,078,466	Funded	\$0
			III	\$0					Unmet	\$279,258
			IV	\$0	Project	\$0				
			V	\$0						
			Total	\$799,699						
Project	\$0									

Year	PM Amt	Budget	Rehabilitation	Preventative Maintenance	Surplus PM	Deferred	Stop Gap			
2035	60%	\$2,000,000	II	\$799,950	Non-Project	\$1,196,426	\$3,574	\$251,115,306	Funded	\$0
			III	\$0					Unmet	\$1,571,706
			IV	\$0	Project	\$0				
			V	\$0						
			Total	\$799,950						
Project	\$0									
2036	60%	\$2,000,000	II	\$799,128	Non-Project	\$1,199,603	\$397	\$269,484,592	Funded	\$0
			III	\$0					Unmet	\$367,439
			IV	\$0	Project	\$0				
			V	\$0						
			Total	\$799,128						
Project	\$0									
2037	60%	\$2,000,000	II	\$799,112	Non-Project	\$1,200,132	\$0	\$285,627,743	Funded	\$0
			III	\$0					Unmet	\$473,815
			IV	\$0	Project	\$0				
			V	\$0						
			Total	\$799,112						
Project	\$0									
2038	60%	\$2,000,000	II	\$302,155	Non-Project	\$1,204,171	\$0	\$297,849,067	Funded	\$0
			III	\$491,659					Unmet	\$253,068
			IV	\$0	Project	\$0				
			V	\$0						
			Total	\$793,814						
Project	\$0									
2039	60%	\$2,000,000	II	\$489,218	Non-Project	\$1,199,129	\$871	\$316,327,103	Funded	\$0
			III	\$0					Unmet	\$521,444
			IV	\$309,554	Project	\$0				
			V	\$0						
			Total	\$798,772						
Project	\$0									
2040	60%	\$2,000,000	II	\$561,596	Non-Project	\$1,206,979	\$0	\$332,023,024	Funded	\$0
			III	\$144,576					Unmet	\$1,999,918
			IV	\$86,301	Project	\$0				
			V	\$0						
			Total	\$792,473						
Project	\$0									
2041	60%	\$2,000,000	II	\$410,918	Non-Project	\$1,209,521	\$0	\$347,995,048	Funded	\$0
			III	\$0					Unmet	\$573,433
			IV	\$379,108	Project	\$0				
			V	\$0						
			Total	\$790,026						
Project	\$0									

Year	PM Amt	Budget	Rehabilitation	Preventative Maintenance	Surplus PM	Deferred	Stop Gap			
2042	60%	\$2,000,000	II	\$796,856	Non-Project	\$1,202,465	\$0	\$368,728,047	Funded	\$0
			III	\$0					Unmet	\$793,934
			IV	\$0	Project	\$0				
			V	\$0						
			Total Project	\$796,856						
2043	60%	\$2,000,000	II	\$696,096	Non-Project	\$1,203,497	\$0	\$384,686,163	Funded	\$0
			III	\$0					Unmet	\$398,003
			IV	\$98,200	Project	\$0				
			V	\$0						
			Total Project	\$794,296						
2044	60%	\$2,000,000	II	\$796,704	Non-Project	\$1,202,361	\$0	\$398,107,049	Funded	\$0
			III	\$0					Unmet	\$764,553
			IV	\$0	Project	\$0				
			V	\$0						
			Total Project	\$796,704						

<b>Summary</b>				
Functional Class	Rehabilitation	Prev. Maint.	Funded Stop Gap	Unmet Stop Gap
Arterial	\$16,960,527	\$24,195,328	\$0	\$2,440,028
Collector	\$856,441	\$5,079,067	\$0	\$3,607,682
Residential/Local	\$6,129,748	\$6,754,363	\$0	\$5,893,780
<b>Grand Total:</b>	<b>\$23,946,716</b>	<b>\$36,028,758</b>	<b>\$0</b>	<b>\$11,941,489</b>



# Scenarios - Network Condition Summary

Interest: 2.4%

Inflation: 2.4%

Printed: 06/25/2014

Scenario: 2014 Scenario 1- Current Funding Level

Year	Budget	PM Amt	Year	Budget	PM Amt	Year	Budget	PM Amt
2015	\$2,000,000	60%	2016	\$2,000,000	60%	2017	\$2,000,000	60%
2018	\$2,000,000	60%	2019	\$2,000,000	60%	2020	\$2,000,000	60%
2021	\$2,000,000	60%	2022	\$2,000,000	60%	2023	\$2,000,000	60%
2024	\$2,000,000	60%	2025	\$2,000,000	60%	2026	\$2,000,000	60%
2027	\$2,000,000	60%	2028	\$2,000,000	60%	2029	\$2,000,000	60%
2030	\$2,000,000	60%	2031	\$2,000,000	60%	2032	\$2,000,000	60%
2033	\$2,000,000	60%	2034	\$2,000,000	60%	2035	\$2,000,000	60%
2036	\$2,000,000	60%	2037	\$2,000,000	60%	2038	\$2,000,000	60%
2039	\$2,000,000	60%	2040	\$2,000,000	60%	2041	\$2,000,000	60%
2042	\$2,000,000	60%	2043	\$2,000,000	60%	2044	\$2,000,000	60%

## Projected Network Average PCI by year

Year	Treated with	
	Never Treated	Scenario Criteria
2015	75	76
2016	73	75
2017	71	73
2018	69	72
2019	67	70
2020	65	69
2021	63	67
2022	61	66
2023	58	64
2024	56	63
2025	53	61
2026	51	59
2027	49	58
2028	46	56
2029	43	54
2030	41	52
2031	38	51
2032	35	49
2033	33	47
2034	30	46
2035	28	44
2036	25	43
2037	23	41
2038	21	40
2039	19	39
2040	17	37
2041	15	36
2042	14	35
2043	12	33
2044	11	32

## Percent Network Area by Functional Class and Condition Category

Condition in base year 2015, prior to applying treatments.

Condition	Arterial	Collector	Res/Loc	Other	Total
I	23.3%	13.9%	36.9%	0.0%	74.1%
II / III	7.2%	3.3%	7.2%	0.0%	17.7%
IV	0.5%	1.7%	5.5%	0.0%	7.7%
V	0.0%	0.1%	0.4%	0.0%	0.4%
Total	31.0%	19.0%	49.9%	0.0%	100.0%

Condition in year 2015 after schedulable treatments applied.

Condition	Arterial	Collector	Res/Loc	Other	Total
I	25.5%	14.0%	37.3%	0.0%	76.8%
II / III	5.0%	3.3%	6.8%	0.0%	15.1%
IV	0.5%	1.7%	5.5%	0.0%	7.7%
V	0.0%	0.1%	0.4%	0.0%	0.4%
Total	31.0%	19.0%	49.9%	0.0%	100.0%

Condition in year 2044 after schedulable treatments applied.

Condition	Arterial	Collector	Res/Loc	Other	Total
I	13.6%	3.6%	8.1%	0.0%	25.4%
II / III	2.9%	0.1%	1.3%	0.0%	4.2%
IV	2.8%	0.1%	17.2%	0.0%	20.1%
V	11.7%	15.2%	23.4%	0.0%	50.3%
Total	31.0%	19.0%	49.9%	0.0%	100.0%

## **Scenario 2: Maintain PCI at 75**

Cost Summary Report  
Network Condition Summary Report

# Scenarios - Cost Summary

Interest: 2.40%

Inflation: 2.40%

Printed: 07/08/2014

Scenario: 2014 Scenario 2

Year	PM Amt	Budget	Rehabilitation	Preventative Maintenance	Surplus PM	Deferred	Stop Gap		
2015	\$1,810,814	\$2,029,240	II	\$218,426	Non-Project	\$1,810,814	\$0	Funded	\$0
			III	\$0				Unmet	\$214,451
			IV	\$0	Project	\$0			
			V	\$0					
			Total	\$218,426					
			Project	\$0					
2016	\$1,500,000	\$1,774,923	II	\$274,393	Non-Project	\$1,500,460	\$0	Funded	\$0
			III	\$0				Unmet	\$38,565
			IV	\$0	Project	\$0			
			V	\$0					
			Total	\$274,393					
			Project	\$0					
2017	\$1,497,399	\$1,774,924	II	\$276,837	Non-Project	\$1,497,807	\$0	Funded	\$0
			III	\$0				Unmet	\$32,836
			IV	\$0	Project	\$0			
			V	\$0					
			Total	\$276,837					
			Project	\$0					
2018	\$6,872,473	\$10,971,583	II	\$1,284,771	Non-Project	\$6,872,802	\$0	Funded	\$0
			III	\$2,814,282				Unmet	\$10,638
			IV	\$0	Project	\$0			
			V	\$0					
			Total	\$4,099,053					
			Project	\$0					
2019	\$5,523,232	\$12,002,450	II	\$1,327,319	Non-Project	\$5,493,774	\$29,458	Funded	\$0
			III	\$5,146,330				Unmet	\$538
			IV	\$0	Project	\$0			
			V	\$0					
			Total	\$6,473,649					
			Project	\$0					
2020	\$846,328	\$10,543,483	II	\$3,719	Non-Project	\$838,638	\$7,690	Funded	\$0
			III	\$431,533				Unmet	\$341,717
			IV	\$9,261,903	Project	\$0			
			V	\$0					
			Total	\$9,697,155					
			Project	\$0					

Year	PM Amt	Budget	Rehabilitation	Preventative Maintenance	Surplus PM	Deferred	Stop Gap			
2021	\$26,790	\$7,598,575	II	\$0	Non-Project	\$24,622	\$2,168	\$35,970,495	Funded	\$0
			III	\$0					Unmet	\$12,863
			IV	\$4,562,821	Project	\$0				
			V	\$3,005,247						
			Total	\$7,568,068						
		Project	\$0							
2022	\$1,450,274	\$8,573,032	II	\$26,777	Non-Project	\$1,450,088	\$186	\$37,605,976	Funded	\$0
			III	\$0					Unmet	\$6,412
			IV	\$5,824,219	Project	\$0				
			V	\$1,261,566						
			Total	\$7,112,562						
		Project	\$0							
2023	\$939,331	\$6,239,993	II	\$0	Non-Project	\$947,190	\$0	\$36,668,588	Funded	\$0
			III	\$0					Unmet	\$2,697
			IV	\$1,541,477	Project	\$0				
			V	\$3,750,802						
			Total	\$5,292,279						
		Project	\$0							
2024	\$2,697,130	\$6,915,181	II	\$544,963	Non-Project	\$2,702,250	\$0	\$36,194,960	Funded	\$0
			III	\$1,375,411					Unmet	\$0
			IV	\$895,914	Project	\$0				
			V	\$1,391,862						
			Total	\$4,208,150						
		Project	\$0							
2025	\$5,200,791	\$7,635,916	II	\$265,458	Non-Project	\$4,912,069	\$288,722	\$37,329,324	Funded	\$0
			III	\$1,129,310					Unmet	\$373,607
			IV	\$188,991	Project	\$0				
			V	\$838,231						
			Total	\$2,421,990						
		Project	\$0							
2026	\$5,939,961	\$7,831,494	II	\$1,159,473	Non-Project	\$5,919,414	\$20,547	\$43,200,918	Funded	\$0
			III	\$384,458					Unmet	\$38,879
			IV	\$338,387	Project	\$0				
			V	\$0						
			Total	\$1,882,318						
		Project	\$0							
2027	\$7,196,033	\$7,382,563	II	\$185,126	Non-Project	\$7,157,022	\$39,011	\$52,396,066	Funded	\$0
			III	\$0					Unmet	\$23,018
			IV	\$0	Project	\$0				
			V	\$0						
			Total	\$185,126						
		Project	\$0							

Year	PM Amt	Budget	Rehabilitation	Preventative Maintenance	Surplus PM	Deferred	Stop Gap			
2028	\$1,360,135	\$11,688,936	II	\$98,333	Non-Project	\$1,364,629	\$0	\$51,172,737	Funded	\$0
			III	\$289,694					Unmet	\$123
			IV	\$8,408,235	Project	\$0				
			V	\$1,516,028						
			Total	\$10,312,290						
Project	\$0									
2029	\$2,661,648	\$8,542,240	II	\$0	Non-Project	\$2,658,147	\$3,501	\$48,538,566	Funded	\$0
			III	\$0					Unmet	\$0
			IV	\$5,081,985	Project	\$0				
			V	\$789,649						
			Total	\$5,871,634						
Project	\$0									
2030	\$1,136,630	\$6,534,541	II	\$0	Non-Project	\$1,078,567	\$58,063	\$45,209,365	Funded	\$0
			III	\$747,883					Unmet	\$356,923
			IV	\$1,149,405	Project	\$0				
			V	\$3,499,935						
			Total	\$5,397,223						
Project	\$0									
2031	\$4,138,195	\$7,355,763	II	\$838,844	Non-Project	\$4,046,828	\$91,367	\$44,637,432	Funded	\$0
			III	\$102,656					Unmet	\$96,717
			IV	\$835,905	Project	\$0				
			V	\$1,420,659						
			Total	\$3,198,064						
Project	\$0									
2032	\$5,969,460	\$8,783,427	II	\$476,552	Non-Project	\$5,968,039	\$1,421	\$46,736,000	Funded	\$0
			III	\$0					Unmet	\$6,605
			IV	\$1,393,833	Project	\$0				
			V	\$942,424						
			Total	\$2,812,809						
Project	\$0									
2033	\$3,358,080	\$10,276,138	II	\$520,752	Non-Project	\$3,076,622	\$281,458	\$43,751,762	Funded	\$0
			III	\$0					Unmet	\$10,092
			IV	\$2,341,466	Project	\$0				
			V	\$4,016,350						
			Total	\$6,878,568						
Project	\$0									
2034	\$5,792,649	\$6,765,290	II	\$972,641	Non-Project	\$5,792,568	\$81	\$51,647,890	Funded	\$0
			III	\$0					Unmet	\$15,011
			IV	\$0	Project	\$0				
			V	\$0						
			Total	\$972,641						
Project	\$0									

Year	PM Amt	Budget	Rehabilitation	Preventative Maintenance	Surplus PM	Deferred	Stop Gap			
2035	\$6,777,654	\$6,777,654	II	\$0	Non-Project	\$6,777,374	\$280	\$55,216,355	Funded	\$0
			III	\$0					Unmet	\$354,395
			IV	\$0	Project	\$0				
			V	\$0						
			Total Project	\$0						
2036	\$5,837,946	\$9,448,322	II	\$411,361	Non-Project	\$5,835,079	\$2,867	\$51,634,473	Funded	\$0
			III	\$1,310,975					Unmet	\$173,414
			IV	\$1,888,040	Project	\$0				
			V	\$0						
			Total Project	\$3,610,376						
2037	\$2,270,588	\$9,756,367	II	\$36,691	Non-Project	\$1,884,474	\$386,114	\$45,160,832	Funded	\$0
			III	\$0					Unmet	\$5,890
			IV	\$0	Project	\$0				
			V	\$7,443,524						
			Total Project	\$7,480,215						
2038	\$3,980,135	\$7,043,431	II	\$329,847	Non-Project	\$3,994,456	\$0	\$44,658,419	Funded	\$0
			III	\$0					Unmet	\$35,789
			IV	\$0	Project	\$0				
			V	\$2,716,653						
			Total Project	\$3,046,500						
2039	\$7,411,517	\$7,411,571	II	\$0	Non-Project	\$7,411,437	\$80	\$49,325,888	Funded	\$0
			III	\$0					Unmet	\$16,740
			IV	\$0	Project	\$0				
			V	\$0						
			Total Project	\$0						
2040	\$4,309,573	\$8,746,109	II	\$1,272,043	Non-Project	\$4,377,394	\$0	\$48,668,317	Funded	\$0
			III	\$181,927					Unmet	\$315,396
			IV	\$2,092,675	Project	\$0				
			V	\$820,893						
			Total Project	\$4,367,538						
2041	\$3,246,472	\$10,833,703	II	\$71,851	Non-Project	\$3,278,674	\$0	\$48,125,364	Funded	\$0
			III	\$129,601					Unmet	\$147,511
			IV	\$7,137,385	Project	\$0				
			V	\$206,303						
			Total Project	\$7,545,140						

Year	PM Amt	Budget	Rehabilitation	Preventative Maintenance	Surplus PM	Deferred	Stop Gap			
2042	\$6,071,456	\$7,888,694	II	\$1,817,238	Non-Project	\$5,814,276	\$257,180	\$56,137,034	Funded	\$0
			III	\$0					Unmet	\$24,870
			IV	\$0	Project	\$0				
			V	\$0						
			Total	\$1,817,238						
		Project	\$0							
2043	\$8,744,174	\$8,744,174	II	\$0	Non-Project	\$8,741,716	\$2,458	\$59,757,154	Funded	\$0
			III	\$0					Unmet	\$82,291
			IV	\$0	Project	\$0				
			V	\$0						
			Total	\$0						
		Project	\$0							
2044	\$6,076,256	\$10,152,180	II	\$1,435,657	Non-Project	\$5,313,429	\$762,856	\$60,905,715	Funded	\$0
			III	\$2,640,296					Unmet	\$29,456
			IV	\$0	Project	\$0				
			V	\$0						
			Total	\$4,075,953						
		Project	\$0							

Summary				
Functional Class	Rehabilitation	Prev. Maint.	Funded Stop Gap	Unmet Stop Gap
Arterial	\$53,740,298	\$45,988,845	\$0	\$361,734
Collector	\$22,130,038	\$14,604,479	\$0	\$1,891,025
Residential/Local	\$41,225,859	\$57,947,335	\$0	\$514,685
<b>Grand Total:</b>	<b>\$117,096,195</b>	<b>\$118,540,659</b>	<b>\$0</b>	<b>\$2,767,444</b>



# Scenarios - Network Condition Summary

Interest: 2.4%

Inflation: 2.4%

Printed: 07/08/2014

Scenario: 2014 Scenario 2

Year	Budget	PM Amt	Year	Budget	PM Amt	Year	Budget	PM Amt
2015	\$2,029,240	\$1,810,814	2016	\$1,774,923	\$1,500,000	2017	\$1,774,924	\$1,497,399
2018	\$10,971,583	\$6,872,473	2019	\$12,002,450	\$5,523,232	2020	\$10,543,483	\$846,328
2021	\$7,598,575	\$26,790	2022	\$8,573,032	\$1,450,274	2023	\$6,239,993	\$939,331
2024	\$6,915,181	\$2,697,130	2025	\$7,635,916	\$5,200,791	2026	\$7,831,494	\$5,939,961
2027	\$7,382,563	\$7,196,033	2028	\$11,688,936	\$1,360,135	2029	\$8,542,240	\$2,661,648
2030	\$6,534,541	\$1,136,630	2031	\$7,355,763	\$4,138,195	2032	\$8,783,427	\$5,969,460
2033	\$10,276,138	\$3,358,080	2034	\$6,765,290	\$5,792,649	2035	\$6,777,654	\$6,777,654
2036	\$9,448,322	\$5,837,946	2037	\$9,756,367	\$2,270,588	2038	\$7,043,431	\$3,980,135
2039	\$7,411,571	\$7,411,517	2040	\$8,746,109	\$4,309,573	2041	\$10,833,703	\$3,246,472
2042	\$7,888,694	\$6,071,456	2043	\$8,744,174	\$8,744,174	2044	\$10,152,180	\$6,076,256

Projected Network Average PCI by year			Treated with
Year	Never Treated	Scenario Criteria	
2015	75		76
2016	73		75
2017	71		73
2018	69		74
2019	67		75
2020	65		75
2021	63		75
2022	61		75
2023	58		75
2024	56		75
2025	53		75
2026	51		75
2027	49		75
2028	46		75
2029	43		75
2030	41		75
2031	38		75
2032	35		75
2033	33		75
2034	30		75
2035	28		75
2036	25		75
2037	23		75
2038	21		75
2039	19		75
2040	17		75
2041	15		75
2042	14		75
2043	12		75
2044	11		75

## Percent Network Area by Functional Class and Condition Category

Condition in base year 2015, prior to applying treatments.

Condition	Arterial	Collector	Res/Loc	Other	Total
I	23.3%	13.9%	36.9%	0.0%	74.1%
II / III	7.2%	3.3%	7.2%	0.0%	17.7%
IV	0.5%	1.7%	5.5%	0.0%	7.7%
V	0.0%	0.1%	0.4%	0.0%	0.4%
<b>Total</b>	<b>31.0%</b>	<b>19.0%</b>	<b>49.9%</b>	<b>0.0%</b>	<b>100.0%</b>

Condition in year 2015 after schedulable treatments applied.

Condition	Arterial	Collector	Res/Loc	Other	Total
I	23.9%	14.0%	36.9%	0.0%	74.8%
II / III	6.5%	3.3%	7.2%	0.0%	17.0%
IV	0.5%	1.7%	5.5%	0.0%	7.7%
V	0.0%	0.1%	0.4%	0.0%	0.4%
<b>Total</b>	<b>31.0%</b>	<b>19.0%</b>	<b>49.9%</b>	<b>0.0%</b>	<b>100.0%</b>

Condition in year 2044 after schedulable treatments applied.

Condition	Arterial	Collector	Res/Loc	Other	Total
I	28.1%	9.9%	48.1%	0.0%	86.0%
II / III	1.8%	2.3%	1.9%	0.0%	5.9%
IV	1.2%	0.2%	0.0%	0.0%	1.4%
V	0.0%	6.6%	0.0%	0.0%	6.6%
<b>Total</b>	<b>31.0%</b>	<b>19.0%</b>	<b>49.9%</b>	<b>0.0%</b>	<b>100.0%</b>

### **Scenario 3: Maintain PCI at 77**

Cost Summary Report  
Network Condition Summary Report

Interest: 2.40%

Inflation: 2.40%

Printed: 07/08/2014

Scenario: 2014 Scenario 3

Year	PM Amt	Budget	Rehabilitation	Preventative Maintenance	Surplus PM	Deferred	Stop Gap		
2015	\$4,135,817	\$5,600,000	II	\$1,090,634	Non-Project	\$4,135,836	\$0	Funded	\$0
			III	\$373,428				Unmet	\$191,202
			IV	\$0	Project	\$0			
			V	\$0					
			Total	\$1,464,062					
Project	\$0								
2016	\$3,023,533	\$7,700,000	II	\$820,376	Non-Project	\$3,026,919	\$0	Funded	\$0
			III	\$3,852,751				Unmet	\$23,800
			IV	\$0	Project	\$0			
			V	\$0					
			Total	\$4,673,127					
Project	\$0								
2017	\$4,502,084	\$8,000,000	II	\$792,181	Non-Project	\$4,502,552	\$0	Funded	\$0
			III	\$2,705,407				Unmet	\$16,312
			IV	\$0	Project	\$0			
			V	\$0					
			Total	\$3,497,588					
Project	\$0								
2018	\$4,533,903	\$7,500,000	II	\$342,772	Non-Project	\$4,536,969	\$0	Funded	\$0
			III	\$2,620,434				Unmet	\$1,273
			IV	\$0	Project	\$0			
			V	\$0					
			Total	\$2,963,206					
Project	\$0								
2019	\$1,532,323	\$7,800,000	II	\$133,390	Non-Project	\$1,537,960	\$0	Funded	\$0
			III	\$1,331,084				Unmet	\$0
			IV	\$4,797,735	Project	\$0			
			V	\$0					
			Total	\$6,262,209					
Project	\$0								
2020	\$853,066	\$6,800,000	II	\$42,729	Non-Project	\$870,481	\$0	Funded	\$0
			III	\$17,607				Unmet	\$249,753
			IV	\$3,244,326	Project	\$0			
			V	\$2,624,860					
			Total	\$5,929,522					
Project	\$0								

Year	PM Amt	Budget	Rehabilitation		Preventative Maintenance	Surplus PM	Deferred	Stop Gap		
2021	\$46,148	\$5,100,000	II	\$0	Non-Project	\$46,461	\$0	\$29,192,463	Funded	\$0
			III	\$0					Unmet	\$6,005
			IV	\$769,747	Project	\$0				
			V	\$4,283,947						
			Total	\$5,053,694						
Project	\$0									
2022	\$3,778,097	\$7,000,000	II	\$698,642	Non-Project	\$3,783,019	\$0	\$31,519,612	Funded	\$0
			III	\$0					Unmet	\$7,392
			IV	\$2,123,626	Project	\$0				
			V	\$394,312						
			Total	\$3,216,580						
Project	\$0									
2023	\$4,585,305	\$7,300,000	II	\$774,300	Non-Project	\$4,591,476	\$0	\$31,374,202	Funded	\$0
			III	\$464,123					Unmet	\$752
			IV	\$419,765	Project	\$0				
			V	\$1,050,061						
			Total	\$2,708,249						
Project	\$0									
2024	\$4,818,344	\$7,500,000	II	\$647,739	Non-Project	\$4,819,512	\$0	\$32,439,824	Funded	\$0
			III	\$177,214					Unmet	\$1,787
			IV	\$662,124	Project	\$0				
			V	\$1,193,166						
			Total	\$2,680,243						
Project	\$0									
2025	\$5,228,421	\$7,000,000	II	\$790,626	Non-Project	\$5,244,624	\$0	\$33,978,231	Funded	\$0
			III	\$964,364					Unmet	\$353,121
			IV	\$0	Project	\$0				
			V	\$0						
			Total	\$1,754,990						
Project	\$0									
2026	\$4,205,481	\$7,600,000	II	\$111,697	Non-Project	\$4,212,935	\$0	\$36,242,447	Funded	\$0
			III	\$256,850					Unmet	\$13,831
			IV	\$2,258,675	Project	\$0				
			V	\$757,015						
			Total	\$3,384,237						
Project	\$0									
2027	\$3,151,571	\$7,300,000	II	\$89,502	Non-Project	\$3,176,345	\$0	\$36,505,489	Funded	\$0
			III	\$205,422					Unmet	\$7,192
			IV	\$119,395	Project	\$0				
			V	\$3,707,850						
			Total	\$4,122,169						
Project	\$0									

Year	PM Amt	Budget	Rehabilitation		Preventative Maintenance	Surplus PM	Deferred	Stop Gap		
2028	\$1,077,622	\$10,000,000	II	\$29,500	Non-Project	\$1,119,765	\$0	\$30,190,890	Funded	\$0
			III	\$79,342					Unmet	\$231
			IV	\$5,522,124	Project	\$0				
			V	\$3,248,983						
			Total	\$8,879,949						
Project	\$0									
2029	\$5,099,526	\$6,700,000	II	\$0	Non-Project	\$5,114,592	\$0	\$31,086,467	Funded	\$0
			III	\$0					Unmet	\$18,956
			IV	\$1,075,713	Project	\$0				
			V	\$507,969						
			Total	\$1,583,682						
Project	\$0									
2030	\$4,167,698	\$7,600,000	II	\$47,552	Non-Project	\$3,929,288	\$238,410	\$30,038,977	Funded	\$0
			III	\$1,001,838					Unmet	\$296,350
			IV	\$219,750	Project	\$0				
			V	\$2,143,730						
			Total	\$3,412,870						
Project	\$0									
2031	\$5,513,691	\$8,300,000	II	\$119,829	Non-Project	\$5,541,140	\$0	\$30,430,903	Funded	\$0
			III	\$0					Unmet	\$52,505
			IV	\$1,339,809	Project	\$0				
			V	\$1,299,392						
			Total	\$2,759,030						
Project	\$0									
2032	\$5,097,700	\$8,500,000	II	\$602,218	Non-Project	\$5,118,211	\$0	\$34,973,262	Funded	\$0
			III	\$84,551					Unmet	\$14,357
			IV	\$2,154,027	Project	\$0				
			V	\$538,870						
			Total	\$3,379,666						
Project	\$0									
2033	\$4,448,322	\$8,000,000	II	\$341,068	Non-Project	\$4,508,604	\$0	\$39,647,572	Funded	\$0
			III	\$0					Unmet	\$2,235
			IV	\$3,150,053	Project	\$0				
			V	\$0						
			Total	\$3,491,121						
Project	\$0									
2034	\$5,694,564	\$9,800,000	II	\$447,485	Non-Project	\$5,699,820	\$0	\$40,163,079	Funded	\$0
			III	\$233,750					Unmet	\$3,542
			IV	\$3,301,685	Project	\$0				
			V	\$115,450						
			Total	\$4,098,370						
Project	\$0									

Year	PM Amt	Budget	Rehabilitation	Preventative Maintenance	Surplus PM	Deferred	Stop Gap			
2035	\$4,003,934	\$7,800,000	II	\$159,455	Non-Project	\$4,031,094	\$0	\$41,518,193	Funded	\$0
			III	\$1,647,447					Unmet	\$304,906
			IV	\$1,882,863	Project	\$0				
			V	\$78,907						
			Total	\$3,768,672						
Project	\$0									
2036	\$5,591,546	\$8,800,000	II	\$585,808	Non-Project	\$5,599,603	\$0	\$40,960,107	Funded	\$0
			III	\$461,096					Unmet	\$55,482
			IV	\$1,942,776	Project	\$0				
			V	\$210,610						
			Total	\$3,200,290						
Project	\$0									
2037	\$6,000,000	\$8,300,000	II	\$0	Non-Project	\$5,791,202	\$208,798	\$40,443,763	Funded	\$0
			III	\$0					Unmet	\$19,379
			IV	\$1,781,673	Project	\$0				
			V	\$511,905						
			Total	\$2,293,578						
Project	\$0									
2038	\$5,000,000	\$10,000,000	II	\$0	Non-Project	\$4,797,402	\$202,598	\$37,138,401	Funded	\$0
			III	\$0					Unmet	\$0
			IV	\$42,174	Project	\$0				
			V	\$4,909,304						
			Total	\$4,951,478						
Project	\$0									
2039	\$6,500,000	\$10,000,000	II	\$73,828	Non-Project	\$6,499,213	\$787	\$35,620,072	Funded	\$0
			III	\$0					Unmet	\$11,604
			IV	\$28,182	Project	\$0				
			V	\$3,396,585						
			Total	\$3,498,595						
Project	\$0									
2040	\$5,000,000	\$11,000,000	II	\$896,033	Non-Project	\$4,170,595	\$829,405	\$38,827,938	Funded	\$0
			III	\$938,848					Unmet	\$277,767
			IV	\$3,876,782	Project	\$0				
			V	\$274,137						
			Total	\$5,985,800						
Project	\$0									
2041	\$5,000,000	\$11,000,000	II	\$609,323	Non-Project	\$5,010,819	\$0	\$36,278,782	Funded	\$0
			III	\$0					Unmet	\$77,738
			IV	\$710,367	Project	\$0				
			V	\$4,668,619						
			Total	\$5,988,309						
Project	\$0									

Year	PM Amt	Budget	Rehabilitation	Preventative Maintenance	Surplus PM	Deferred	Stop Gap			
2042	\$6,000,000	\$11,000,000	II	\$1,042,720	Non-Project	\$6,012,724	\$0	\$36,165,303	Funded	\$0
			III	\$1,762,169					Unmet	\$42,228
			IV	\$763,925	Project	\$0				
			V	\$1,418,058						
			Total Project	\$4,986,872	\$0					
2043	\$6,000,000	\$11,000,000	II	\$1,493,339	Non-Project	\$6,070,948	\$0	\$35,990,268	Funded	\$0
			III	\$274,785					Unmet	\$11,870
			IV	\$247,486	Project	\$0				
			V	\$2,913,515						
			Total Project	\$4,929,125	\$0					
2044	\$6,000,000	\$11,000,000	II	\$2,325,984	Non-Project	\$6,119,511	\$0	\$33,594,904	Funded	\$0
			III	\$1,141,575					Unmet	\$9,452
			IV	\$0	Project	\$0				
			V	\$1,411,984						
			Total Project	\$4,879,543	\$0					

Summary				
Functional Class	Rehabilitation	Prev. Maint.	Funded Stop Gap	Unmet Stop Gap
Arterial	\$44,262,251	\$49,683,656	\$0	\$285,205
Collector	\$37,200,868	\$17,470,445	\$0	\$1,419,767
Other	\$323,654	\$4,896,134	\$0	\$327
Residential/Local	\$38,010,053	\$57,569,385	\$0	\$365,723
<b>Grand Total:</b>	<b>\$119,796,826</b>	<b>\$129,619,620</b>	<b>\$0</b>	<b>\$2,071,022</b>



# Scenarios - Network Condition Summary

Interest: 2.4%

Inflation: 2.4%

Printed: 07/08/2014

Scenario: 2014 Scenario 3

Year	Budget	PM Amt	Year	Budget	PM Amt	Year	Budget	PM Amt
2015	\$5,600,000	\$4,135,817	2016	\$7,700,000	\$3,023,533	2017	\$8,000,000	\$4,502,084
2018	\$7,500,000	\$4,533,903	2019	\$7,800,000	\$1,532,323	2020	\$6,800,000	\$853,066
2021	\$5,100,000	\$46,148	2022	\$7,000,000	\$3,778,097	2023	\$7,300,000	\$4,585,305
2024	\$7,500,000	\$4,818,344	2025	\$7,000,000	\$5,228,421	2026	\$7,600,000	\$4,205,481
2027	\$7,300,000	\$3,151,571	2028	\$10,000,000	\$1,077,622	2029	\$6,700,000	\$5,099,526
2030	\$7,600,000	\$4,167,698	2031	\$8,300,000	\$5,513,691	2032	\$8,500,000	\$5,097,700
2033	\$8,000,000	\$4,448,322	2034	\$9,800,000	\$5,694,564	2035	\$7,800,000	\$4,003,934
2036	\$8,800,000	\$5,591,546	2037	\$8,300,000	\$6,000,000	2038	\$10,000,000	\$5,000,000
2039	\$10,000,000	\$6,500,000	2040	\$11,000,000	\$5,000,000	2041	\$11,000,000	\$5,000,000
2042	\$11,000,000	\$6,000,000	2043	\$11,000,000	\$6,000,000	2044	\$11,000,000	\$6,000,000

## Projected Network Average PCI by year

Year	Never Treated	With Selected Treatment
2015	76	77
2016	74	77
2017	72	77
2018	70	77
2019	68	77
2020	65	77
2021	63	77
2022	61	77
2023	59	77
2024	57	77
2025	54	77
2026	52	77
2027	49	77
2028	47	77
2029	44	77
2030	42	77
2031	39	77
2032	36	77
2033	34	77
2034	31	77
2035	29	77
2036	26	77
2037	24	77
2038	22	77
2039	20	77
2040	18	77
2041	16	77
2042	15	77
2043	13	77
2044	12	77

## Percent Network Area by Functional Class and Condition Category

Condition in base year 2015, prior to applying treatments.

Condition	Arterial	Collector	Res/Loc	Other	Total
I	22.4%	13.4%	35.5%	3.7%	75.0%
II / III	6.9%	3.2%	6.9%	0.0%	17.1%
IV	0.5%	1.6%	5.3%	0.0%	7.5%
V	0.0%	0.0%	0.4%	0.0%	0.4%
<b>Total</b>	<b>29.9%</b>	<b>18.3%</b>	<b>48.1%</b>	<b>3.7%</b>	<b>100.0%</b>

Condition in year 2015 after schedulable treatments applied.

Condition	Arterial	Collector	Res/Loc	Other	Total
I	25.1%	13.6%	36.5%	3.7%	78.8%
II / III	4.2%	3.1%	5.9%	0.0%	13.3%
IV	0.5%	1.6%	5.3%	0.0%	7.5%
V	0.0%	0.0%	0.4%	0.0%	0.4%
<b>Total</b>	<b>29.9%</b>	<b>18.3%</b>	<b>48.1%</b>	<b>3.7%</b>	<b>100.0%</b>

Condition in year 2044 after schedulable treatments applied.

Condition	Arterial	Collector	Res/Loc	Other	Total
I	28.6%	14.0%	47.1%	3.7%	93.4%
II / III	0.7%	1.0%	1.0%	0.0%	2.7%
V	0.6%	3.4%	0.0%	0.0%	4.0%
<b>Total</b>	<b>29.9%</b>	<b>18.3%</b>	<b>48.1%</b>	<b>3.7%</b>	<b>100.0%</b>

## **Scenario 4: Maintain Bike Path in “Good” Condition**

Cost Summary Report  
Network Condition Summary Report

# Target-Driven Scenarios - Cost Summary

Interest: 2.4%

Inflation: 2.4%

Printed: 06/27/2014

Scenario: 2014 Scenario 4 - Bike Path Maintain  
Current PCI

Objective: Minimum Network Average PCI: 88.0

Year	Rehabilitation	Preventive Maintenance	Total Cost	Deferred	
2015	II	\$0	Non-Project	\$98,529	\$530,153
	III	\$0	Project	\$0	
	IV	\$0			
	V	\$0			
	<b>Total</b>	<b>\$0</b>			
	Project	\$0			
2016	II	\$0	Non-Project	\$238,455	\$630,329
	III	\$0	Project	\$0	
	IV	\$0			
	V	\$0			
	<b>Total</b>	<b>\$0</b>			
	Project	\$0			
2017	II	\$0	Non-Project	\$260,368	\$429,896
	III	\$0	Project	\$0	
	IV	\$0			
	V	\$0			
	<b>Total</b>	<b>\$0</b>			
	Project	\$0			
2018	II	\$0	Non-Project	\$278,784	\$161,443
	III	\$0	Project	\$0	
	IV	\$0			
	V	\$0			
	<b>Total</b>	<b>\$0</b>			
	Project	\$0			
2019	II	\$0	Non-Project	\$74,789	\$0
	III	\$0	Project	\$0	
	IV	\$91,242			
	V	\$0			
	<b>Total</b>	<b>\$91,242</b>			
	Project	\$0			
2020	II	\$0	Non-Project	\$1,376	\$0
	III	\$0	Project	\$0	
	IV	\$0			
	V	\$0			
	<b>Total</b>	<b>\$0</b>			
	Project	\$0			

Year		Rehabilitation		Preventive Maintenance	Total Cost	Deferred	
2021	II	\$0		Non-Project	\$1,379	\$1,379	\$0
	III	\$0		Project	\$0		
	IV	\$0					
	V	\$0					
	<b>Total</b>	<b>\$0</b>					
	Project	\$0					
2022	II	\$0		Non-Project	\$1,453	\$1,453	\$0
	III	\$0		Project	\$0		
	IV	\$0					
	V	\$0					
	<b>Total</b>	<b>\$0</b>					
	Project	\$0					
2023	II	\$0		Non-Project	\$119,519	\$119,519	\$0
	III	\$0		Project	\$0		
	IV	\$0					
	V	\$0					
	<b>Total</b>	<b>\$0</b>					
	Project	\$0					
2024	II	\$0		Non-Project	\$288,267	\$288,267	\$0
	III	\$0		Project	\$0		
	IV	\$0					
	V	\$0					
	<b>Total</b>	<b>\$0</b>					
	Project	\$0					
2025	II	\$0		Non-Project	\$314,786	\$314,786	\$0
	III	\$0		Project	\$0		
	IV	\$0					
	V	\$0					
	<b>Total</b>	<b>\$0</b>					
	Project	\$0					
2026	II	\$0		Non-Project	\$337,025	\$337,025	\$0
	III	\$0		Project	\$0		
	IV	\$0					
	V	\$0					
	<b>Total</b>	<b>\$0</b>					
	Project	\$0					
2027	II	\$0		Non-Project	\$96,356	\$96,356	\$0
	III	\$0		Project	\$0		
	IV	\$0					
	V	\$0					
	<b>Total</b>	<b>\$0</b>					
	Project	\$0					

Year		Rehabilitation		Preventive Maintenance	Total Cost	Deferred	
2028	II	\$0		Non-Project	\$2,242	\$2,242	\$0
	III	\$0		Project	\$0		
	IV	\$0					
	V	\$0					
	<b>Total</b>	<b>\$0</b>					
	Project	\$0					
2029	II	\$0		Non-Project	\$2,151	\$2,151	\$0
	III	\$0		Project	\$0		
	IV	\$0					
	V	\$0					
	<b>Total</b>	<b>\$0</b>					
	Project	\$0					
2030	II	\$0		Non-Project	\$2,271	\$2,271	\$0
	III	\$0		Project	\$0		
	IV	\$0					
	V	\$0					
	<b>Total</b>	<b>\$0</b>					
	Project	\$0					
2031	II	\$0		Non-Project	\$144,698	\$144,698	\$0
	III	\$0		Project	\$0		
	IV	\$0					
	V	\$0					
	<b>Total</b>	<b>\$0</b>					
	Project	\$0					
2032	II	\$0		Non-Project	\$348,491	\$348,491	\$0
	III	\$0		Project	\$0		
	IV	\$0					
	V	\$0					
	<b>Total</b>	<b>\$0</b>					
	Project	\$0					
2033	II	\$0		Non-Project	\$380,521	\$380,521	\$0
	III	\$0		Project	\$0		
	IV	\$0					
	V	\$0					
	<b>Total</b>	<b>\$0</b>					
	Project	\$0					
2034	II	\$0		Non-Project	\$407,436	\$407,436	\$0
	III	\$0		Project	\$0		
	IV	\$0					
	V	\$0					
	<b>Total</b>	<b>\$0</b>					
	Project	\$0					

Year		Rehabilitation		Preventive Maintenance	Total Cost	Deferred	
2035	II	\$0		Non-Project	\$116,580	\$116,580	\$0
	III	\$0		Project			
	IV	\$0			\$0		
	V	\$0					
	<b>Total</b>	<b>\$0</b>					
	Project	\$0					
2036	II	\$0		Non-Project	\$2,840	\$2,840	\$0
	III	\$0		Project			
	IV	\$0			\$0		
	V	\$0					
	<b>Total</b>	<b>\$0</b>					
	Project	\$0					
2037	II	\$0		Non-Project	\$3,253	\$3,253	\$0
	III	\$0		Project			
	IV	\$0			\$0		
	V	\$0					
	<b>Total</b>	<b>\$0</b>					
	Project	\$0					
2038	II	\$0		Non-Project	\$3,199	\$3,199	\$0
	III	\$0		Project			
	IV	\$0			\$0		
	V	\$0					
	<b>Total</b>	<b>\$0</b>					
	Project	\$0					
2039	II	\$0		Non-Project	\$175,088	\$175,088	\$0
	III	\$0		Project			
	IV	\$0			\$0		
	V	\$0					
	<b>Total</b>	<b>\$0</b>					
	Project	\$0					
2040	II	\$0		Non-Project	\$421,300	\$421,300	\$0
	III	\$0		Project			
	IV	\$0			\$0		
	V	\$0					
	<b>Total</b>	<b>\$0</b>					
	Project	\$0					
2041	II	\$0		Non-Project	\$460,020	\$460,020	\$0
	III	\$0		Project			
	IV	\$0			\$0		
	V	\$0					
	<b>Total</b>	<b>\$0</b>					
	Project	\$0					

Year		Rehabilitation		Preventive Maintenance	Total Cost	Deferred	
2042	II	\$0		Non-Project	\$492,559	\$492,559	\$0
	III	\$0		Project			
	IV	\$0			\$0		
	V	\$0					
	<b>Total</b>	<b>\$0</b>					
	Project	\$0					
2043	II	\$0		Non-Project	\$141,041	\$141,041	\$0
	III	\$0		Project			
	IV	\$0			\$0		
	V	\$0					
	<b>Total</b>	<b>\$0</b>					
	Project	\$0					
2044	II	\$0		Non-Project	\$3,731	\$3,731	\$0
	III	\$0		Project			
	IV	\$0			\$0		
	V	\$0					
	<b>Total</b>	<b>\$0</b>					
	Project	\$0					

Functional Class	Rehabilitation	Prev. Maint.	Summary
Other	\$91,242	\$5,218,507	
<b>Total:</b>	<b>\$91,242</b>	<b>\$5,218,507</b>	<b>Grand Total: \$5,309,749</b>



Scenario: 2014 Scenario 4 - Bike Path Maintain  
Current PCI

Objective: Minimum Network Average PCI: 88.0

### Projected Network Average PCI by year

Year	Never Treated	With Selected Treatment
2015	87	88
2016	85	88
2017	84	88
2018	82	88
2019	81	88
2020	79	86
2021	78	85
2022	76	84
2023	75	83
2024	73	84
2025	71	84
2026	70	85
2027	68	84
2028	66	83
2029	65	82
2030	63	81
2031	61	80
2032	59	81
2033	57	81
2034	55	82
2035	53	82
2036	51	81
2037	49	80
2038	47	79
2039	44	78
2040	42	79
2041	40	80
2042	37	80
2043	34	80
2044	32	79

### Percent Network Area by Functional Classification and Condition Class

Condition in base year 2015, prior to applying treatments.

Condition Class	Arterial	Collector	Res/Loc	Other	Total
I	0.0%	0.0%	0.0%	98.8%	98.8%
II / III	0.0%	0.0%	0.0%	1.2%	1.2%
Total	0.0%	0.0%	0.0%	100.0%	100.0%

Condition in year 2015 after schedulable treatments applied.

Condition Class	Arterial	Collector	Res/Loc	Other	Total
I	0.0%	0.0%	0.0%	98.8%	98.8%
II / III	0.0%	0.0%	0.0%	1.2%	1.2%
Total	0.0%	0.0%	0.0%	100.0%	100.0%

Condition in year 2044 after schedulable treatments applied.

Condition Class	Arterial	Collector	Res/Loc	Other	Total
I	0.0%	0.0%	0.0%	100.0%	100.0%
Total	0.0%	0.0%	0.0%	100.0%	100.0%

## **Scenario 5: Maintain Parking Lot in “Good” Condition**

Cost Summary Report  
Network Condition Summary Report

# Scenarios - Cost Summary

Interest: 2.40%

Inflation: 2.40%

Printed: 09/18/2014

Scenario: Scenario 5 - Maintain Parking Lot PCI at 80

Year	PM Amt	Budget	Rehabilitation	Preventative Maintenance	Surplus PM	Deferred	Stop Gap			
2015	5%	\$1,000,000	II	\$134,361	Non-Project	\$205,970	\$0	\$545,264	Funded	\$6,257
			III	\$96,996					Unmet	\$0
			IV	\$174,755	Project	\$0				
			V	\$0						
			Total	\$406,112						
		Project	\$0							
2016	5%	\$1,500,000	II	\$40,066	Non-Project	\$48,671	\$26,329	\$446,965	Funded	\$0
			III	\$67,430					Unmet	\$0
			IV	\$816,828	Project	\$0				
			V	\$0						
			Total	\$924,324						
		Project	\$0							
2017	5%	\$600,000	II	\$64,163	Non-Project	\$0	\$30,000	\$457,692	Funded	\$0
			III	\$27,696					Unmet	\$0
			IV	\$0	Project	\$0				
			V	\$0						
			Total	\$91,859						
		Project	\$0							
2018	5%	\$600,000	II	\$0	Non-Project	\$0	\$30,000	\$202,878	Funded	\$0
			III	\$0					Unmet	\$0
			IV	\$75,199	Project	\$0				
			V	\$273,805						
			Total	\$349,004						
		Project	\$0							
2019	5%	\$600,000	II	\$5,117	Non-Project	\$3,278	\$26,722	\$132,220	Funded	\$0
			III	\$0					Unmet	\$0
			IV	\$0	Project	\$0				
			V	\$82,394						
			Total	\$87,511						
		Project	\$0							
2020	5%	\$600,000	II	\$0	Non-Project	\$1,313	\$28,687	\$0	Funded	\$0
			III	\$0					Unmet	\$0
			IV	\$107,419	Project	\$0				
			V	\$127,678						
			Total	\$235,097						
		Project	\$0							

Year	PM Amt	Budget	Rehabilitation	Preventative Maintenance	Surplus PM	Deferred	Stop Gap			
2021	5%	\$600,000	II	\$0	Non-Project	\$791	\$29,209	\$0	Funded	\$0
			III	\$0					Unmet	\$0
			IV	\$0	Project	\$0				
			V	\$0						
			Total	\$0						
Project	\$0									
2022	5%	\$600,000	II	\$143,801	Non-Project	\$176	\$29,824	\$0	Funded	\$0
			III	\$61,481					Unmet	\$0
			IV	\$0	Project	\$0				
			V	\$0						
			Total	\$205,282						
Project	\$0									
2023	5%	\$600,000	II	\$9,557	Non-Project	\$260,242	\$0	\$0	Funded	\$0
			III	\$0					Unmet	\$0
			IV	\$0	Project	\$0				
			V	\$0						
			Total	\$9,557						
Project	\$0									
2024	5%	\$600,000	II	\$0	Non-Project	\$215,886	\$0	\$0	Funded	\$0
			III	\$0					Unmet	\$0
			IV	\$0	Project	\$0				
			V	\$0						
			Total	\$0						
Project	\$0									
2025	5%	\$600,000	II	\$0	Non-Project	\$100,749	\$0	\$0	Funded	\$0
			III	\$0					Unmet	\$0
			IV	\$0	Project	\$0				
			V	\$0						
			Total	\$0						
Project	\$0									
2026	5%	\$600,000	II	\$0	Non-Project	\$47,922	\$0	\$0	Funded	\$0
			III	\$0					Unmet	\$0
			IV	\$0	Project	\$0				
			V	\$0						
			Total	\$0						
Project	\$0									
2027	5%	\$600,000	II	\$0	Non-Project	\$20,928	\$9,072	\$0	Funded	\$0
			III	\$0					Unmet	\$0
			IV	\$0	Project	\$0				
			V	\$0						
			Total	\$0						
Project	\$0									

Year	PM Amt	Budget	Rehabilitation	Preventative Maintenance	Surplus PM	Deferred	Stop Gap			
2028	5%	\$600,000	II	\$0	Non-Project	\$28,484	\$1,516	\$0	Funded	\$0
			III	\$0					Unmet	\$0
			IV	\$0	Project	\$0				
			V	\$0						
			Total	\$0						
Project	\$0									
2029	5%	\$600,000	II	\$0	Non-Project	\$880	\$29,120	\$0	Funded	\$0
			III	\$0					Unmet	\$0
			IV	\$0	Project	\$0				
			V	\$0						
			Total	\$0						
Project	\$0									
2030	5%	\$600,000	II	\$0	Non-Project	\$225,650	\$0	\$0	Funded	\$0
			III	\$0					Unmet	\$0
			IV	\$0	Project	\$0				
			V	\$0						
			Total	\$0						
Project	\$0									
2031	5%	\$600,000	II	\$0	Non-Project	\$326,185	\$0	\$0	Funded	\$0
			III	\$0					Unmet	\$0
			IV	\$0	Project	\$0				
			V	\$0						
			Total	\$0						
Project	\$0									
2032	5%	\$600,000	II	\$0	Non-Project	\$261,115	\$0	\$0	Funded	\$0
			III	\$0					Unmet	\$0
			IV	\$0	Project	\$0				
			V	\$0						
			Total	\$0						
Project	\$0									
2033	5%	\$600,000	II	\$0	Non-Project	\$121,797	\$0	\$0	Funded	\$0
			III	\$0					Unmet	\$0
			IV	\$0	Project	\$0				
			V	\$0						
			Total	\$0						
Project	\$0									
2034	5%	\$600,000	II	\$0	Non-Project	\$57,799	\$0	\$0	Funded	\$0
			III	\$0					Unmet	\$0
			IV	\$0	Project	\$0				
			V	\$0						
			Total	\$0						
Project	\$0									

Year	PM Amt	Budget	Rehabilitation	Preventative Maintenance	Surplus PM	Deferred	Stop Gap			
2035	5%	\$600,000	II	\$0	Non-Project	\$25,565	\$4,435	\$0	Funded	\$0
			III	\$0					Unmet	\$0
			IV	\$0	Project	\$0				
			V	\$0						
			Total	\$0						
Project	\$0									
2036	5%	\$600,000	II	\$0	Non-Project	\$34,779	\$0	\$0	Funded	\$0
			III	\$0					Unmet	\$0
			IV	\$0	Project	\$0				
			V	\$0						
			Total	\$0						
Project	\$0									
2037	5%	\$600,000	II	\$0	Non-Project	\$1,012	\$28,988	\$0	Funded	\$0
			III	\$0					Unmet	\$0
			IV	\$0	Project	\$0				
			V	\$0						
			Total	\$0						
Project	\$0									
2038	5%	\$600,000	II	\$0	Non-Project	\$272,893	\$0	\$0	Funded	\$0
			III	\$0					Unmet	\$0
			IV	\$0	Project	\$0				
			V	\$0						
			Total	\$0						
Project	\$0									
2039	5%	\$600,000	II	\$146,645	Non-Project	\$242,819	\$0	\$0	Funded	\$0
			III	\$7,051					Unmet	\$0
			IV	\$0	Project	\$0				
			V	\$0						
			Total	\$153,696						
Project	\$0									
2040	5%	\$600,000	II	\$0	Non-Project	\$315,749	\$0	\$0	Funded	\$0
			III	\$0					Unmet	\$0
			IV	\$0	Project	\$0				
			V	\$0						
			Total	\$0						
Project	\$0									
2041	5%	\$600,000	II	\$0	Non-Project	\$147,243	\$0	\$0	Funded	\$0
			III	\$0					Unmet	\$0
			IV	\$0	Project	\$0				
			V	\$0						
			Total	\$0						
Project	\$0									

Year	PM Amt	Budget	Rehabilitation	Preventative Maintenance	Surplus PM	Deferred	Stop Gap		
2042	5%	\$600,000	II	\$0	Non-Project	\$69,716	\$0	Funded	\$0
			III	\$0				Unmet	\$0
			IV	\$0	Project	\$0			
			V	\$0					
			Total Project	\$0					
2043	5%	\$600,000	II	\$0	Non-Project	\$30,655	\$0	Funded	\$0
			III	\$0				Unmet	\$0
			IV	\$0	Project	\$0			
			V	\$0					
			Total Project	\$0					
2044	5%	\$600,000	II	\$0	Non-Project	\$39,839	\$0	Funded	\$0
			III	\$0				Unmet	\$0
			IV	\$0	Project	\$0			
			V	\$0					
			Total Project	\$0					

Summary				
Functional Class	Rehabilitation	Prev. Maint.	Funded Stop Gap	Unmet Stop Gap
Other	\$2,462,442	\$3,108,106	\$6,257	\$0
<b>Grand Total:</b>	<b>\$2,462,442</b>	<b>\$3,108,106</b>	<b>\$6,257</b>	<b>\$0</b>



# Scenarios - Network Condition Summary

Interest: 2.4%

Inflation: 2.4%

Printed: 09/18/2014

Scenario: Scenario 5 - Maintain Parking Lot PCI at 80

Year	Budget	PM Amt	Year	Budget	PM Amt	Year	Budget	PM Amt
2015	\$1,000,000	5%	2016	\$1,500,000	5%	2017	\$600,000	5%
2018	\$600,000	5%	2019	\$600,000	5%	2020	\$600,000	5%
2021	\$600,000	5%	2022	\$600,000	5%	2023	\$600,000	5%
2024	\$600,000	5%	2025	\$600,000	5%	2026	\$600,000	5%
2027	\$600,000	5%	2028	\$600,000	5%	2029	\$600,000	5%
2030	\$600,000	5%	2031	\$600,000	5%	2032	\$600,000	5%
2033	\$600,000	5%	2034	\$600,000	5%	2035	\$600,000	5%
2036	\$600,000	5%	2037	\$600,000	5%	2038	\$600,000	5%
2039	\$600,000	5%	2040	\$600,000	5%	2041	\$600,000	5%
2042	\$600,000	5%	2043	\$600,000	5%	2044	\$600,000	5%

## Projected Network Average PCI by year

Year	Treated with	
	Never Treated	Scenario Criteria
2015	66	73
2016	65	79
2017	63	77
2018	61	79
2019	59	80
2020	57	81
2021	55	79
2022	53	80
2023	51	81
2024	49	82
2025	47	81
2026	45	81
2027	43	80
2028	40	79
2029	38	78
2030	36	79
2031	34	80
2032	31	81
2033	29	81
2034	27	80
2035	25	79
2036	23	79
2037	21	78
2038	19	78
2039	16	79
2040	14	81
2041	12	80
2042	10	80
2043	8	79
2044	7	78

## Percent Network Area by Functional Class and Condition Category

Condition in base year 2015, prior to applying treatments.

Condition	Arterial	Collector	Res/Loc	Other	Total
I	0.0%	0.0%	0.0%	48.9%	48.9%
II / III	0.0%	0.0%	0.0%	41.3%	41.3%
IV	0.0%	0.0%	0.0%	9.8%	9.8%
Total	0.0%	0.0%	0.0%	100.0%	100.0%

Condition in year 2015 after schedulable treatments applied.

Condition	Arterial	Collector	Res/Loc	Other	Total
I	0.0%	0.0%	0.0%	76.8%	76.8%
II / III	0.0%	0.0%	0.0%	16.3%	16.3%
IV	0.0%	0.0%	0.0%	6.9%	6.9%
Total	0.0%	0.0%	0.0%	100.0%	100.0%

Condition in year 2044 after schedulable treatments applied.

Condition	Arterial	Collector	Res/Loc	Other	Total
I	0.0%	0.0%	0.0%	100.0%	100.0%
Total	0.0%	0.0%	0.0%	100.0%	100.0%