

Ladder fuel work															
Phase	FFD Hazard Rating	Number of risk factors	Location Number	Location	District	Linear feet of fence/road	Acres of Fuel ladder to be completed				Width of defensible space	Notes			Cost per site
1	1	6	1	Sibley to Lembi Park	Folsom Heights	6723	10.8				30-80 ft wide	Goats, Contractor			\$
1	1	5	4	Serpa to Toburry	Broadstone 3	1262	3				30-70 ft wide	Goats, Contractor			\$
1	1	5	8	Humbug creek from Oak Ave to Willow Bend Park	Parks	13582	19.78				30-70 ft wide	Goats, Contractor			\$
1	1	5	9	Willow Creek from Oak Ave to Silberhorn/Broder circle	Parks	13175	21.1				30-70 ft wide	Goats, Contractor			\$
1	1	4	12	Hinkle Creek Nature area	Parks	11460	10.65				10 ft near roads, 80-100 ft near homes	Contractor	Totals for Phase 1	Acres treated in Phase 1	
1	2	3	13	City Hall complex from PD to lower rodeo	Parks	2160	3.5				30-150 ft wide	Contractor	Contractor after goats (totals for Phase 1)	64.48	\$
1	1	5	14	Catlin North	Parks	6100	9.8				30-70 ft wide	Goats, Contractor	Contractor only (totals for phase 1)	14.15	\$
					Year 1 total	54462	78.63								
2	1	4	15	BT Collins open spaces East of park	Parks	7190	11.5				30-50 ft wide	Goats, Contractor			\$
2	1	4	16	Blue Ravine and Riley	Prairie Oaks Ranch	2060	3.3				30-70 ft wide	Goats, Contractor			\$
2	1	4	17	Duncan to Keefer	Prairie Oaks Ranch	3964	6.4				up to 425 ft wide	Goats, Contractor			\$
2	1	4	18	Riley to Hall	Prairie Oaks Ranch	4255	6.8				30-50 ft near homes	Goats, Contractor			\$
2	1	4	19	Between Russi and Hall	Prairie Oaks Ranch	814	0.91				30-40 ft	Goats, Contractor			\$
2	1	4	20	Hall to McGuire Ct	Prairie Oaks Ranch	1704	2.69				up to 160ft wide	Goats, Contractor			\$
2	1	4	21	Grover to Hansen Cir	Prairie Oaks Ranch	1680	2.7				50-100 ft wide	Goats, Contractor			\$
2	1	4	23	Willow Springs trail head at Iron Pt	Willow Springs	1565	1.73				140 ft total width with structures on each side	Goats, Contractor			\$
2	1	4	24	BT Collins open spaces West of park	Parks	7850	12				50 ft average with one area out to 250 ft wide	Goats, Contractor			\$
2	1	4	25	West of Rodeo Park	Parks	2743	4				30-100 ft wide	Goats, Contractor			\$

2	1	4	26	Between Heaton Way and Teceira Way	Parks	2922	4.7			70 ft near homes	Goats, Contractor 70' around perimeter of parcel			\$
2	2	5	27	Willow Hill reservoir and surrounding open spaces	Parks	6781	10.9			up to 270 ft wide	Goats, Contractor			\$
2	2	3	28	Natoma, Briggs Ranch, Folsom lake crossing	Parks	875	1.4			up to 150 ft wide	Contractor			\$
2	2	3	29	Humbug creek from riley to Cummings park	Parks	18199	29.2			up tp 200 ft wide	Goats, Contractor			\$
2	1	3	30	Alabaster point	ARCN	4280	6.9			Entire lots due to power towers, trails, road frontage, roughly 300Ft wide	Goats, Contractor			\$
2	2	3	31	Willow Creek From Riley to E Bidwell	Parks	7953	12.7			up to 200 ft wide	Goats, Contractor	Totals for Phase 2	Acres treated in Phase 2	
2	1	3	32	Temperance River Ct	ARCN	2535	4.1			50ft along homes, 10 ft from trail, 10 ft from road	Goats, Contractor	Contractor after goats (totals for Phase 2)	120.53	\$
					Year 2 Total	77370	121.93					Contractor only (totals for phase 2)	1.4	\$
3	1	4	33	Haverhill to Halidon along tennis club	Broadstone 1&2	3207	3.83			20-50 ft wide	Goats, Contractor			\$
3	1	4	34	Bundrick to Blough	Broadstone 1&2	2245	2.3			50 ft wide	Goats, Contractor			\$
3	1	4	35	Clarksville to Rundgren way	Broadstone 1&2	2475	2.5			30-50 ft wide	Goats, Contractor			\$
3	1	4	36	Blough to Iron Pt.	Broadstone 1&2	4107	5			30-80 ft wide	Goats, Contractor			\$
2	1	4	37	Rowberry to Iron pt	Broadstone 1&2	2375	2			30-80 ft wide	Goats, Contractor			\$
3	2	2	38	Goodell Rd	Briggs Ranch	2274	3.7			30-90 ft wide	Goats, Contractor			\$
3	2	3	39	Drainage area Bentley Square East	Broadstone 1&2	590	1			30-45 ft wide	Goats, Contractor			\$
3	2	3	40	Drainage area Bentley Square West	Broadstone 1&2	400	0.6			30-50 ft wide	Goats, Contractor			\$
3	2	3	41	Drainage area at Blue Ravine and Turnpike	Natoma Station	1250	2			30-100 ft wide	Goats, Contractor			\$
3	2	2	42	Duncan water retention pond	Prairie Oaks Ranch	650	0.53			100 ft wide	Contractor			\$
3	2	2	43	Russi water retention pond	Prairie Oaks Ranch	895	1			entire lot outside of high water mark	Contractor			\$
3			46	West side of John Kemp Park	Parks	1440	2.3			30-90 ft wide	Contractor			\$
3			47	Dos Coyotes trail area	Parks	3410	5.5			30-100 ft wide	Goats, Contractor			\$
3			48	Ponds SE of Iron Pt and Buckingham	Parks	2700	4.3			30-60 ft wide	Contractor		\$	
3			49	SE of Iron Pt Circle	Parks	610	1			30-100 ft wide	Contractor		\$	

3	2	2	50	Parkshore outer limits	Parks	12406	19.9			30-100 ft wide	Goats, Contractor				\$
3		2	51	JPA from Blue Ravine to Natoma Station Drive	Parks	3955	5.28			entire lot between rail tracks and property boundaries 30-90 ft	Contractor - no goats by the light rail tracks				\$
3	3	2	52	Between Lembi Park and Station 35	Parks	690	1.1			80 ft wide	Goats, Contractor				\$
3	3	2	53	Marsh Hawk south of pond	Willow Springs	3693	6.58			30-80 ft wide	Goats, Contractor				\$
3	3	1	55	2 lots on Black Powder Circle	Los Cerros	1065	0.52			Entire lots 100 ft wide	Goats, Contractor				\$
3	3	1	56	Chafin Ct	Prairie Oaks Ranch	280	0.3			70 ft wide	Contractor				\$
3	3	1	60	Trail from Densmore to Iron Pt	Broadstone 1&2	1100	1.8			30-50 ft wide	Contractor				\$
3	3	1	61	South side of Iron Pt from Costco to East border	Broadstone 3	2156	3.5			20-30 ft wide	Goats, Contractor				\$
3		4	62	Natoma station pond area	Natoma Station	1200	1.9			30-50 ft wide	Goats, Contractor				\$
3		2	63	Chinese Diggins Mine Site	Parks	925	1.3			100 ft wide	Goats, Contractor				\$
3		3	64	Empire Ranch Rd and Ritchie	Parks	1450	2.3			50-70 ft wide	Goats, Contractor				\$
3		5	65	Mercy housing	Parks	950	1.5			100 ft wide	Goats, Contractor				\$
3		6	66	Sun Country	Parks	2457	3.9			30-100 ft wide	Goats, Contractor				\$
3		5	69	Willow Creek Parkway-East Natoma	Parks	23962	13.7			10ft along road and both sides of trail, 30ft near homes	Goats, Contractor				\$
												Totals for Phase 3	Acres treated in Phase 3		
												Contractor after goats	84.63		\$
					Year 3 total	84917	101.14					Contractor only	16.51		\$
					All Property Total	216749	301.7						TOTAL COST all areas/all phases		\$



### Location 1

Lembi Community Park Tennis Court

ZUMBAKAY

### Lembi Park

**Lembir Park Triff Ct lo**

Glenn Diamond Home Owners Association

 Corner Tavern & Grill

Caliber Collision

Syblon Re

### Steeplechase Mini Park

Guidepost Mo

# Google Earth

700 ft







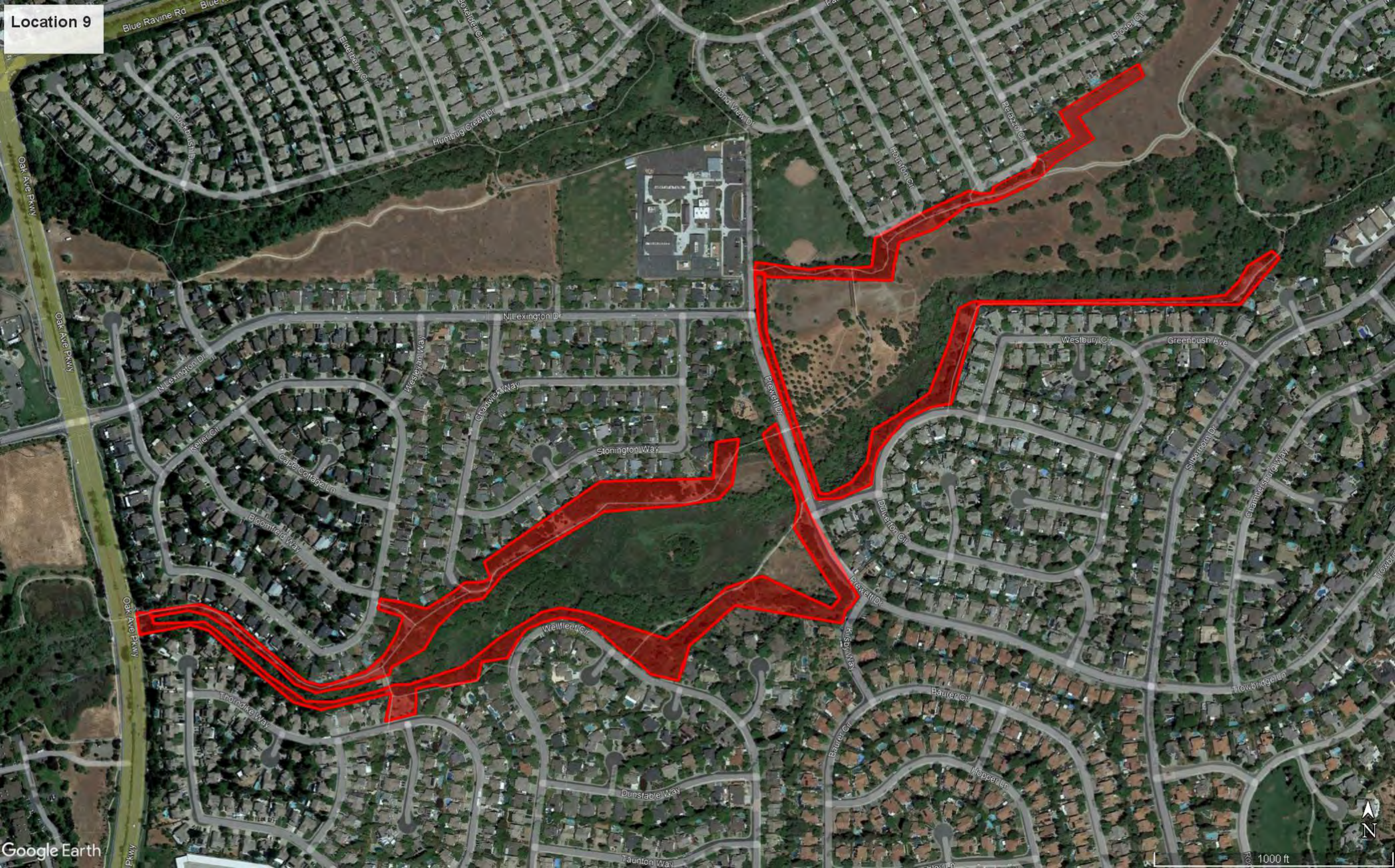


Location 8



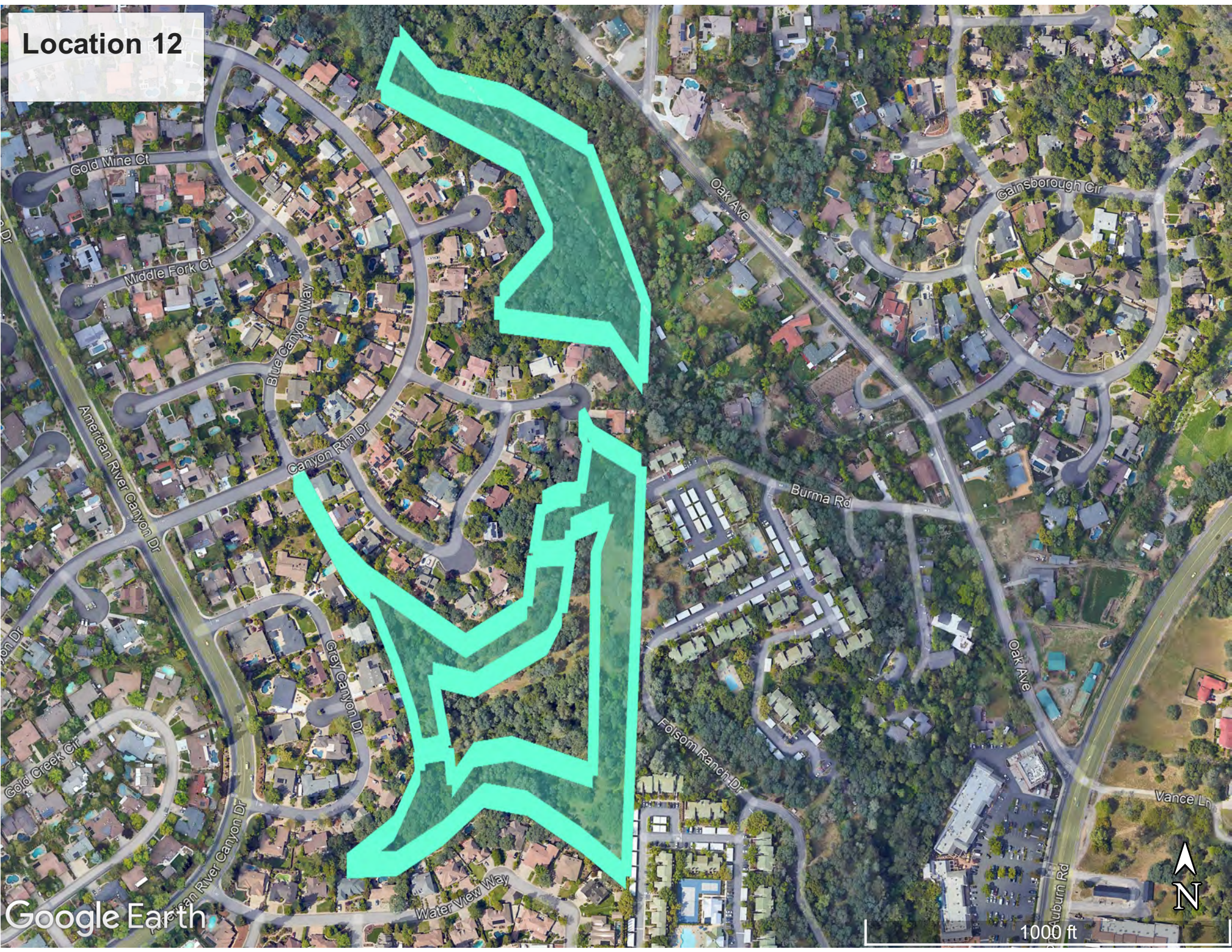


**Location 9**





Location 12







Location 13

Google Earth

Johnny Cash Trl

Johnny Cash Trl

Johnny Cash Trl

Johnny Cash Trl

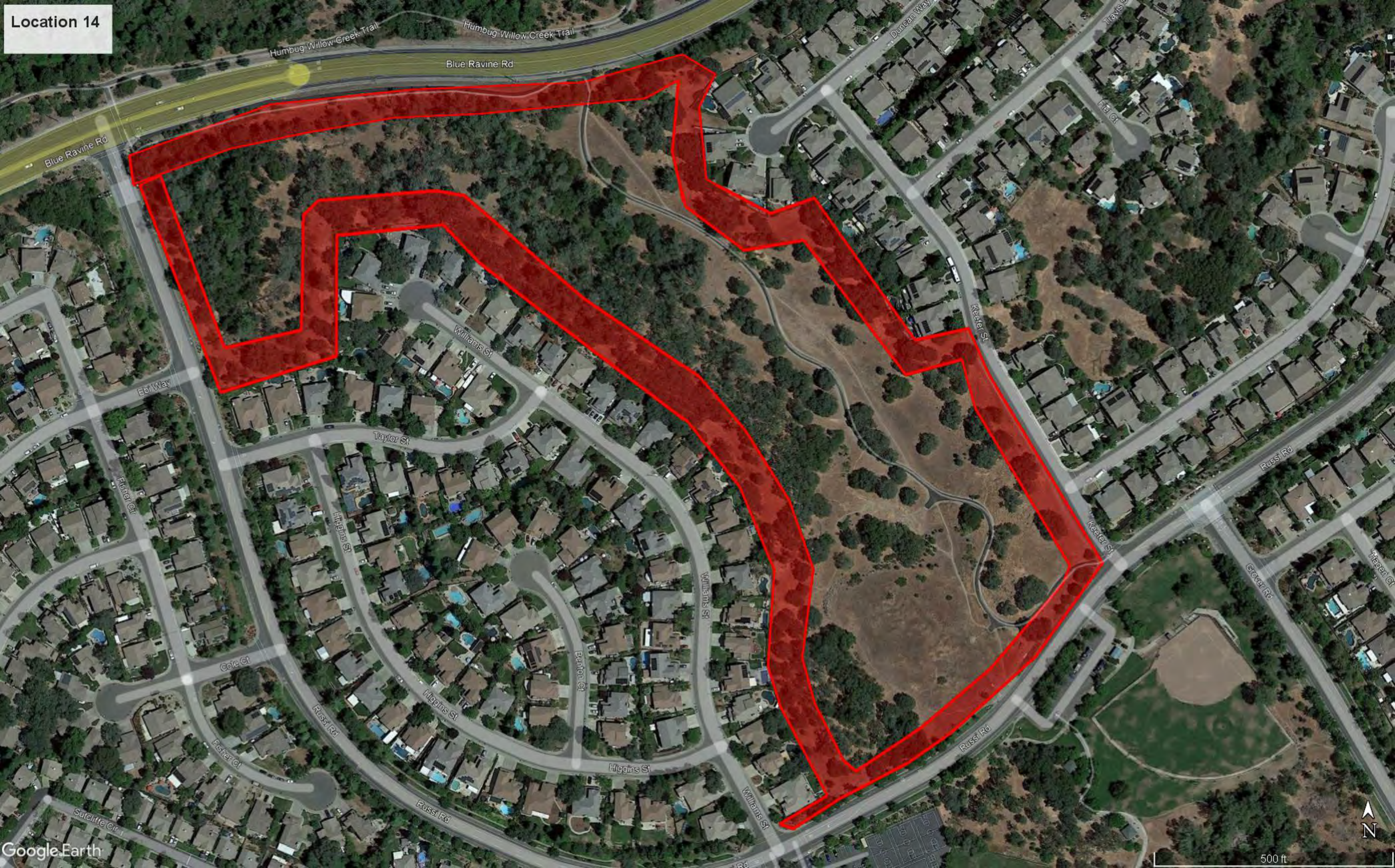
Stafford St

E Natoma St

400 ft

N





Location 14





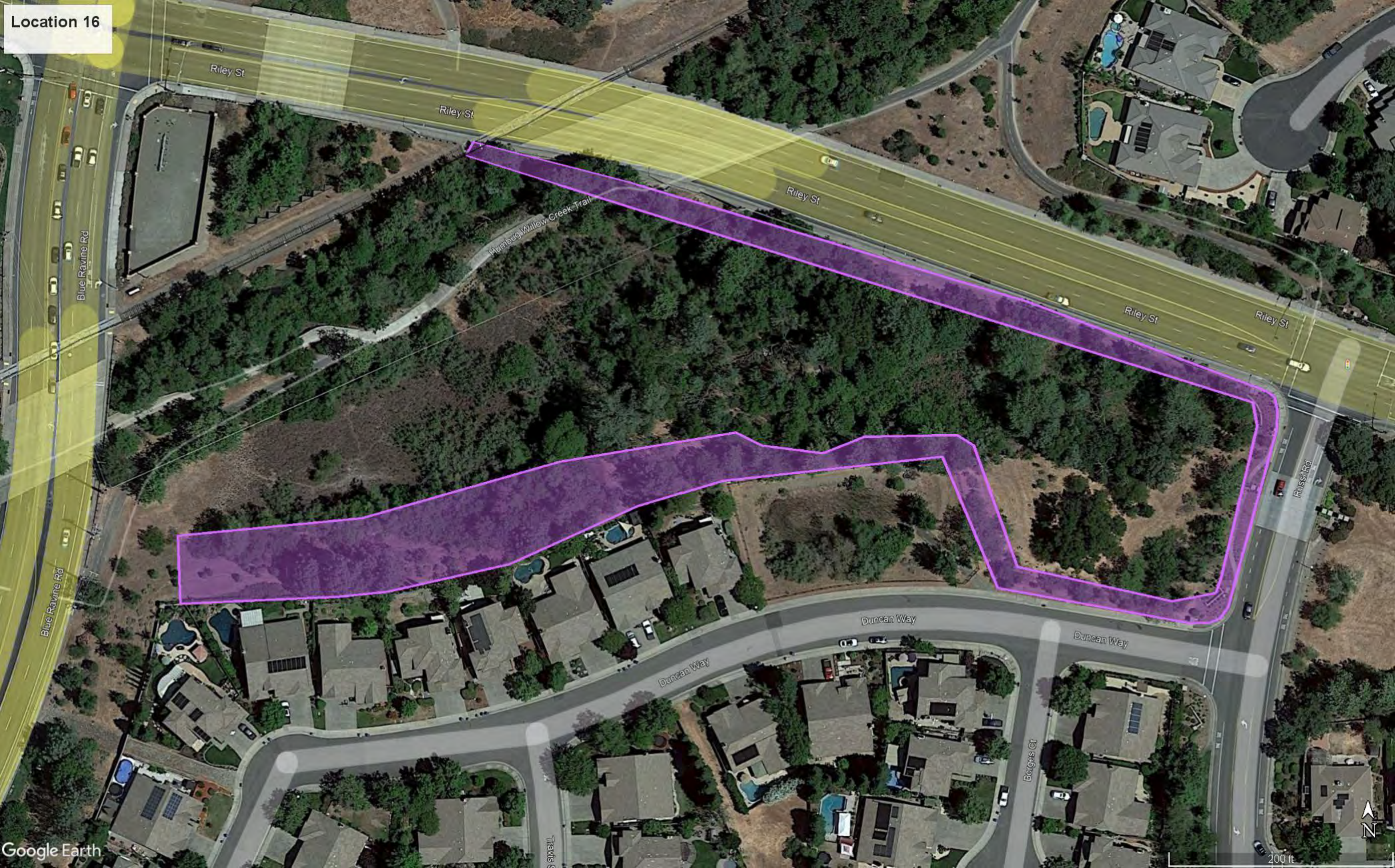
Location 15

Google Earth



700 ft

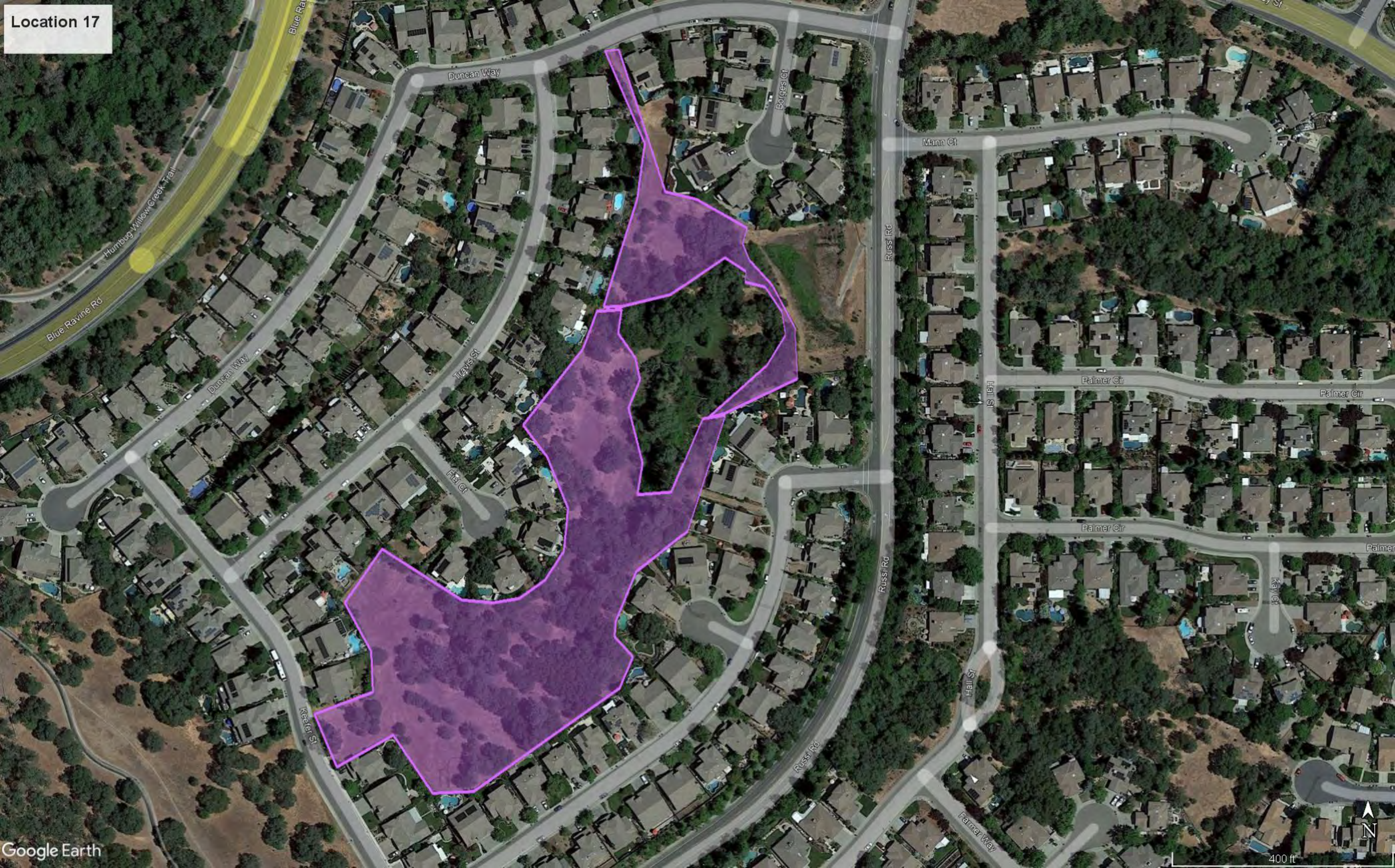




Location 16

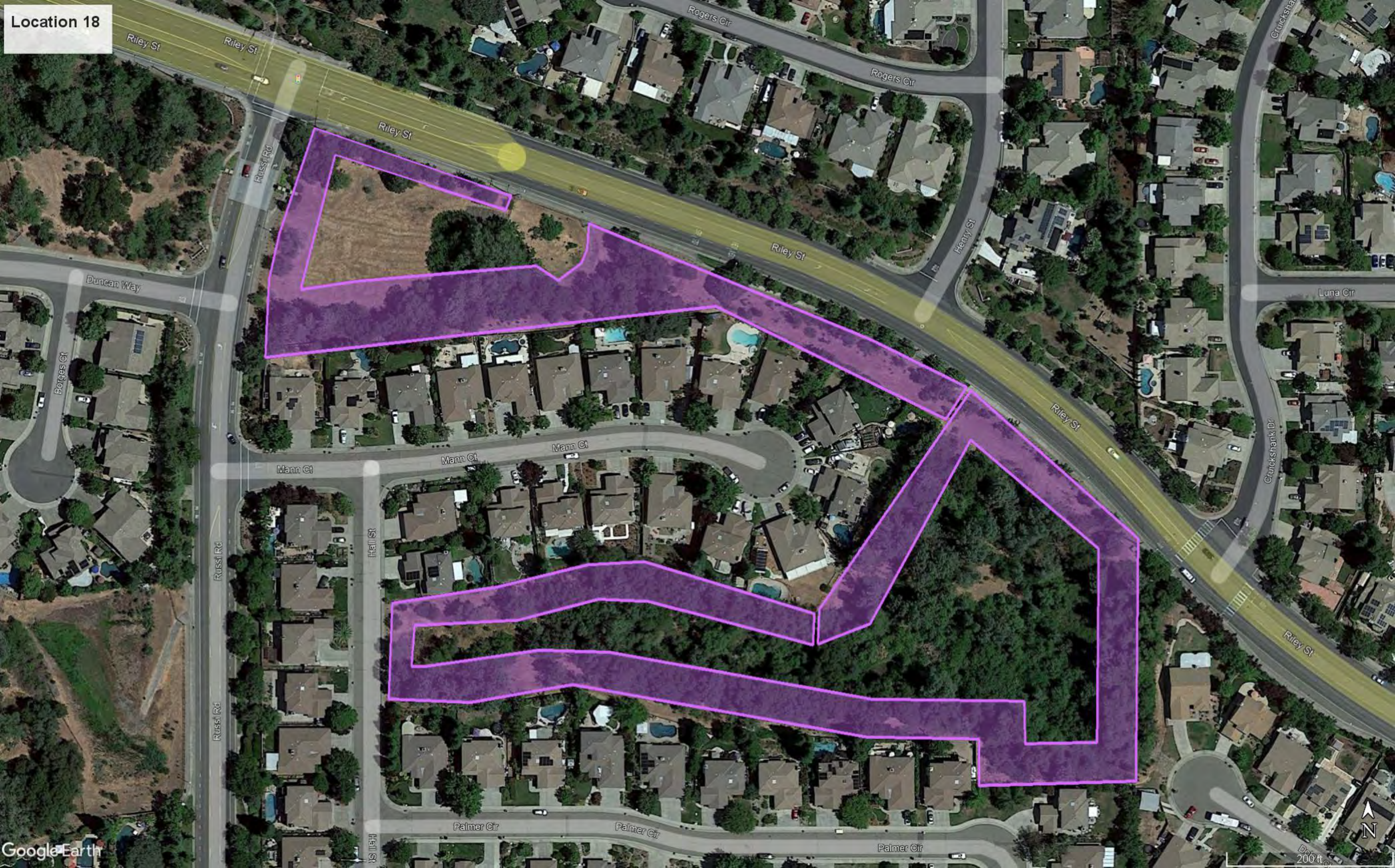






Location 17





Location 18





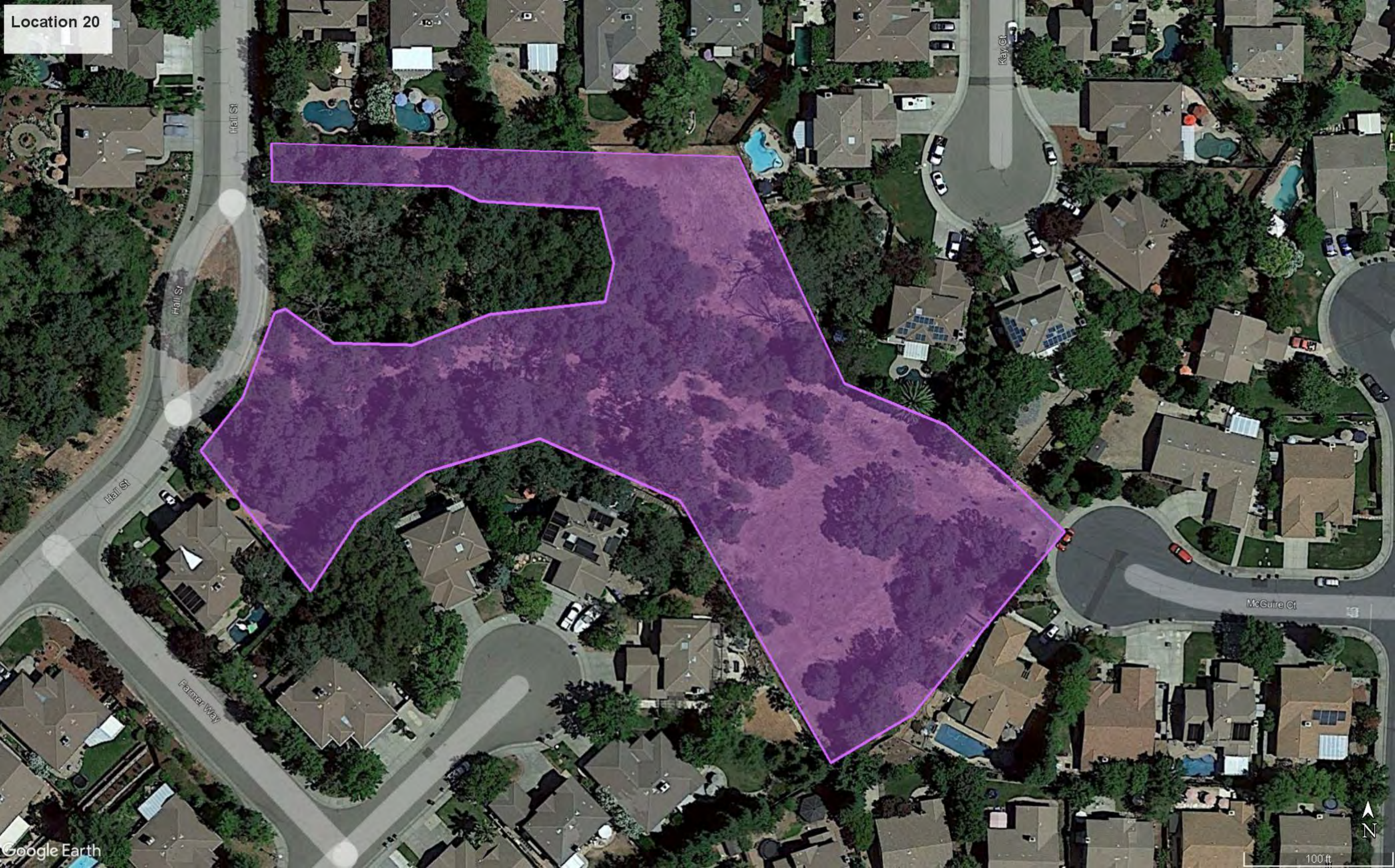
Location 19

Google Earth



100 ft

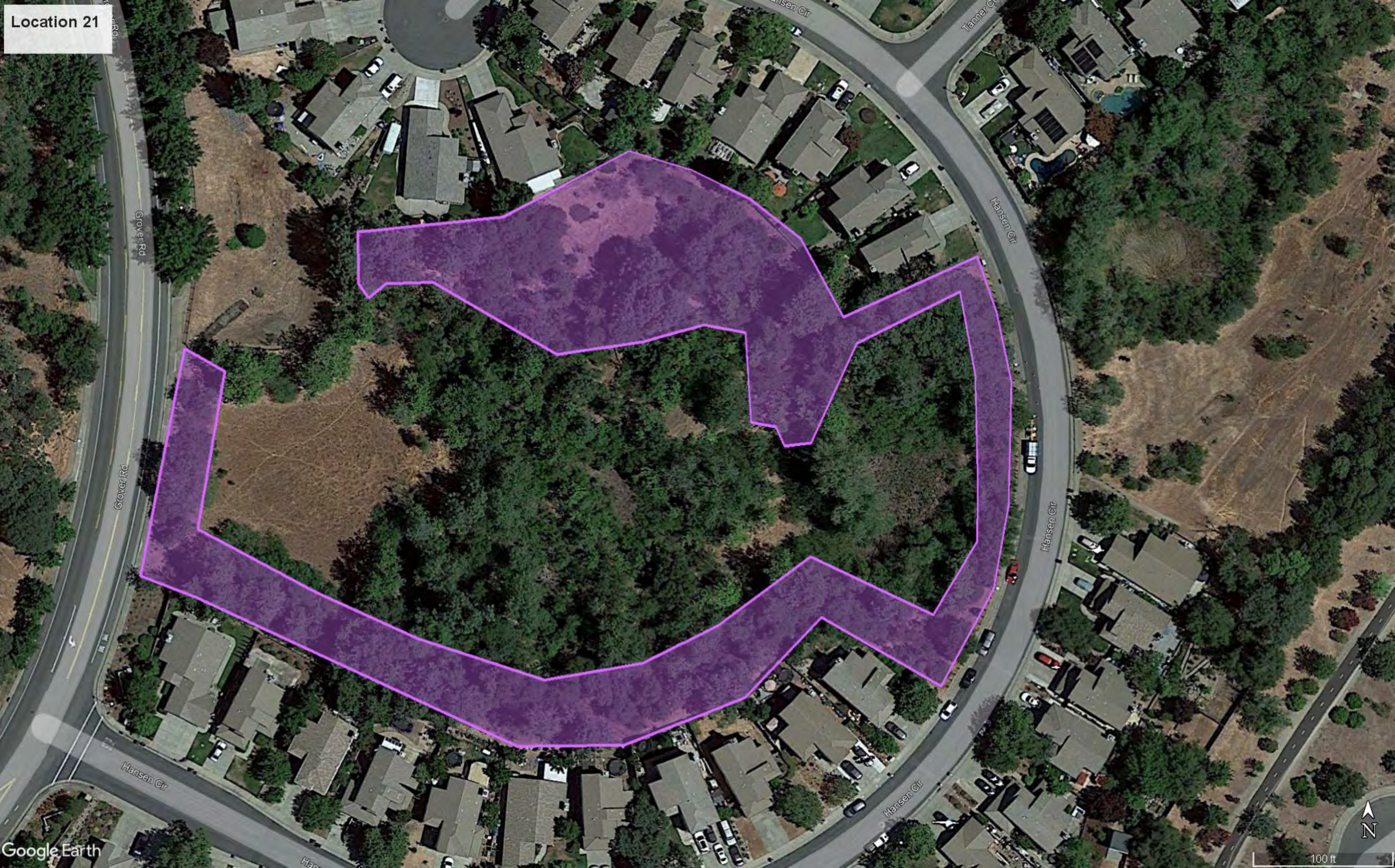




Location 20







Location 21







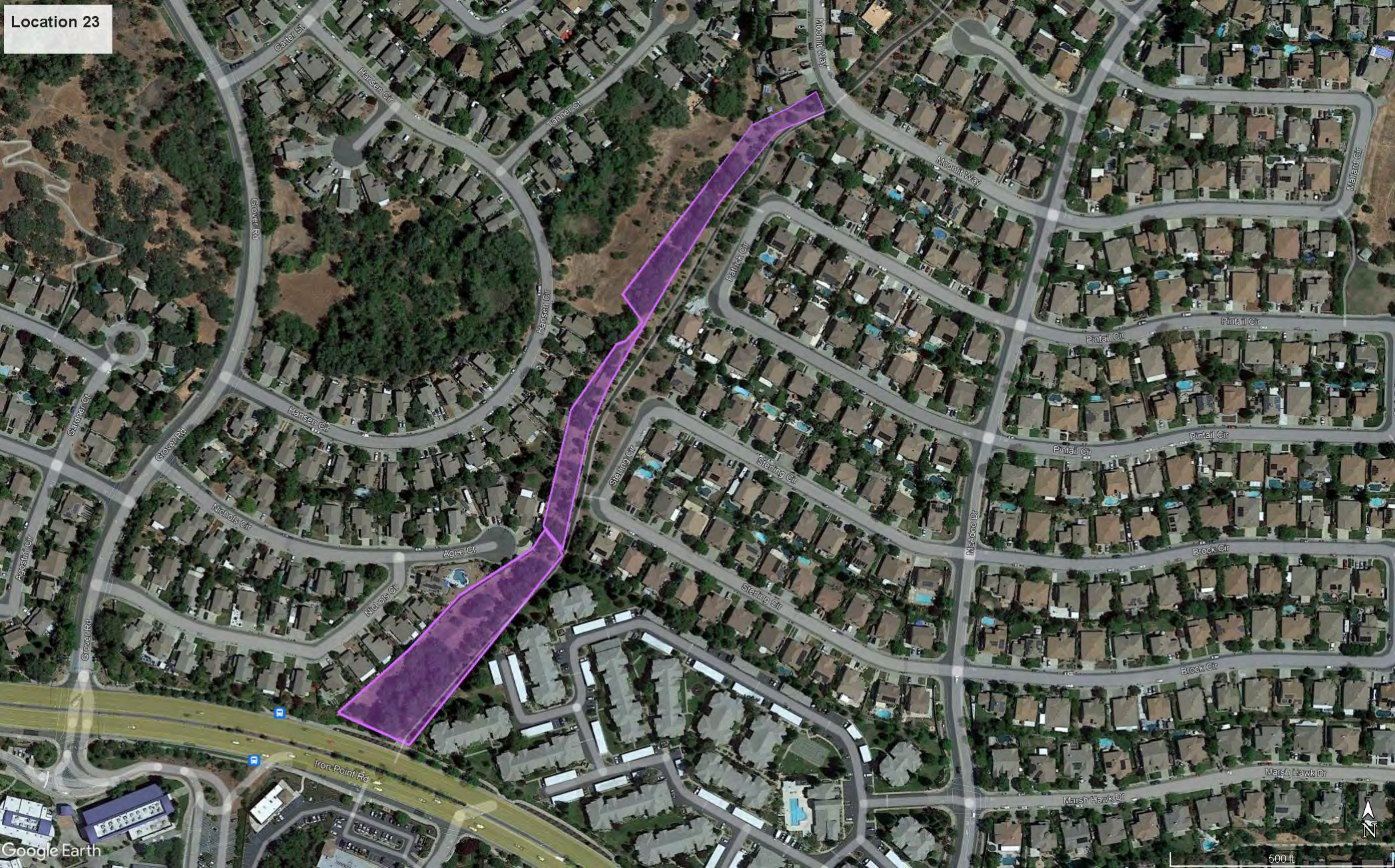
Location 22

Google Earth

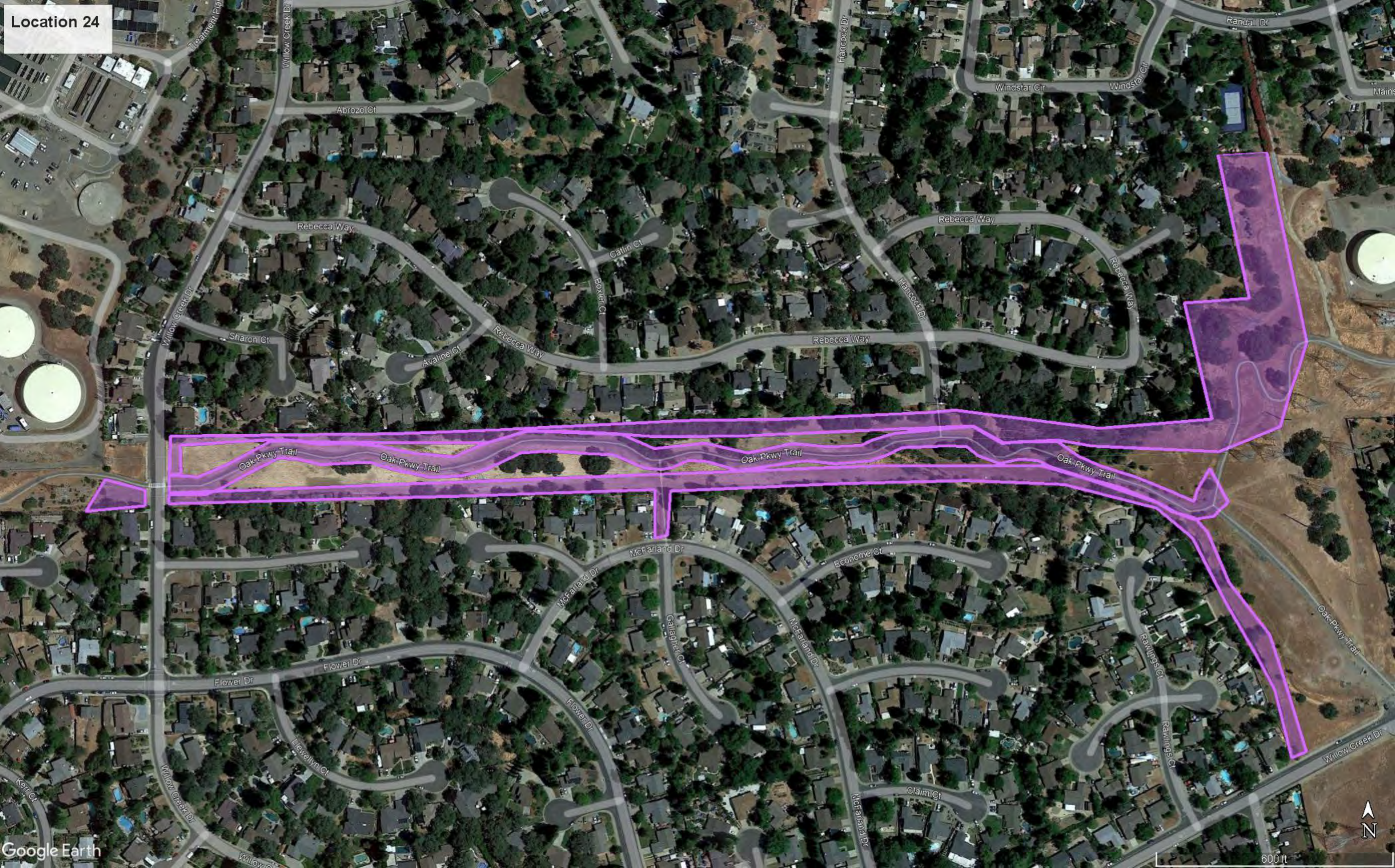
200 ft











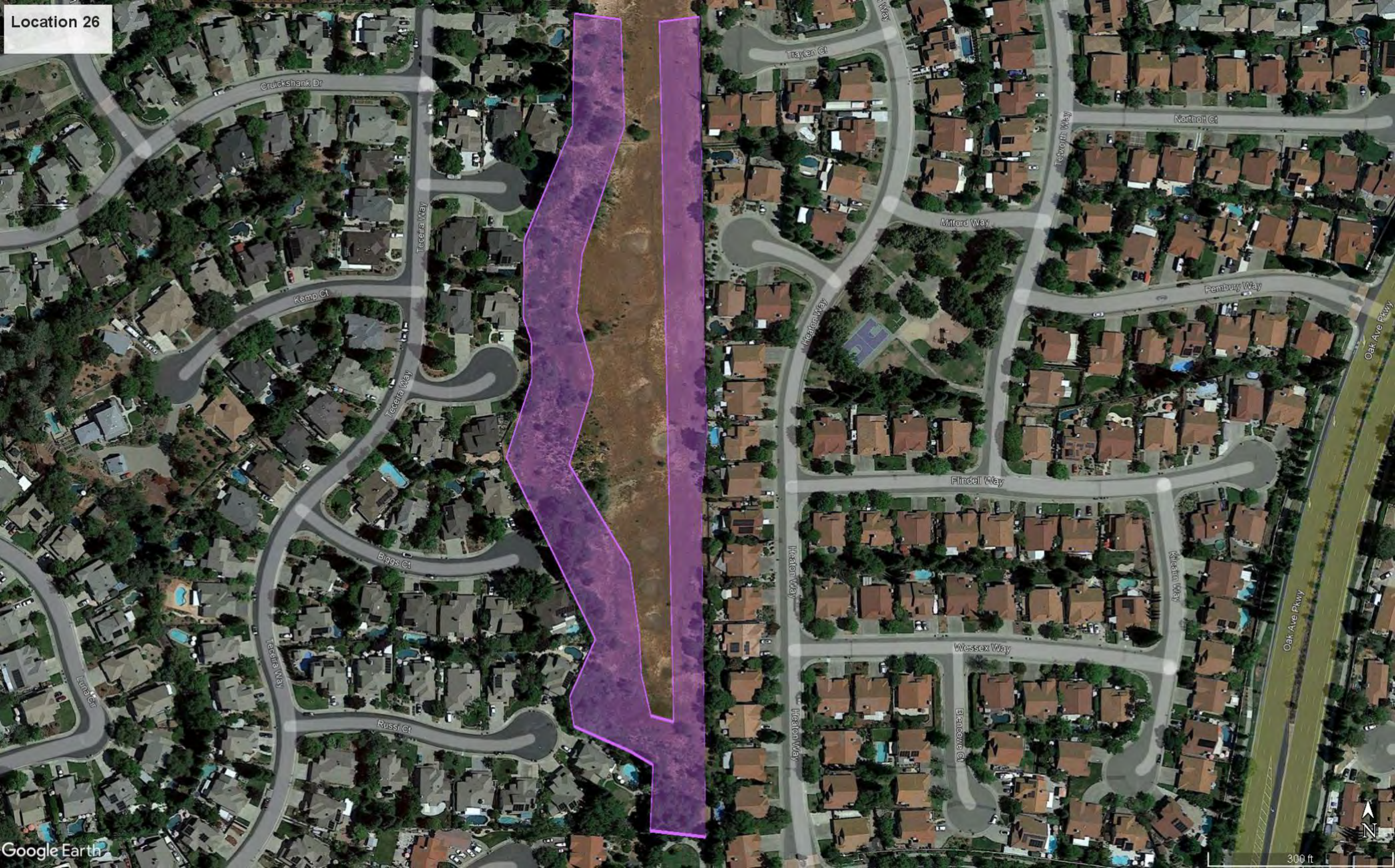
Location 24











Location 26

Google Earth



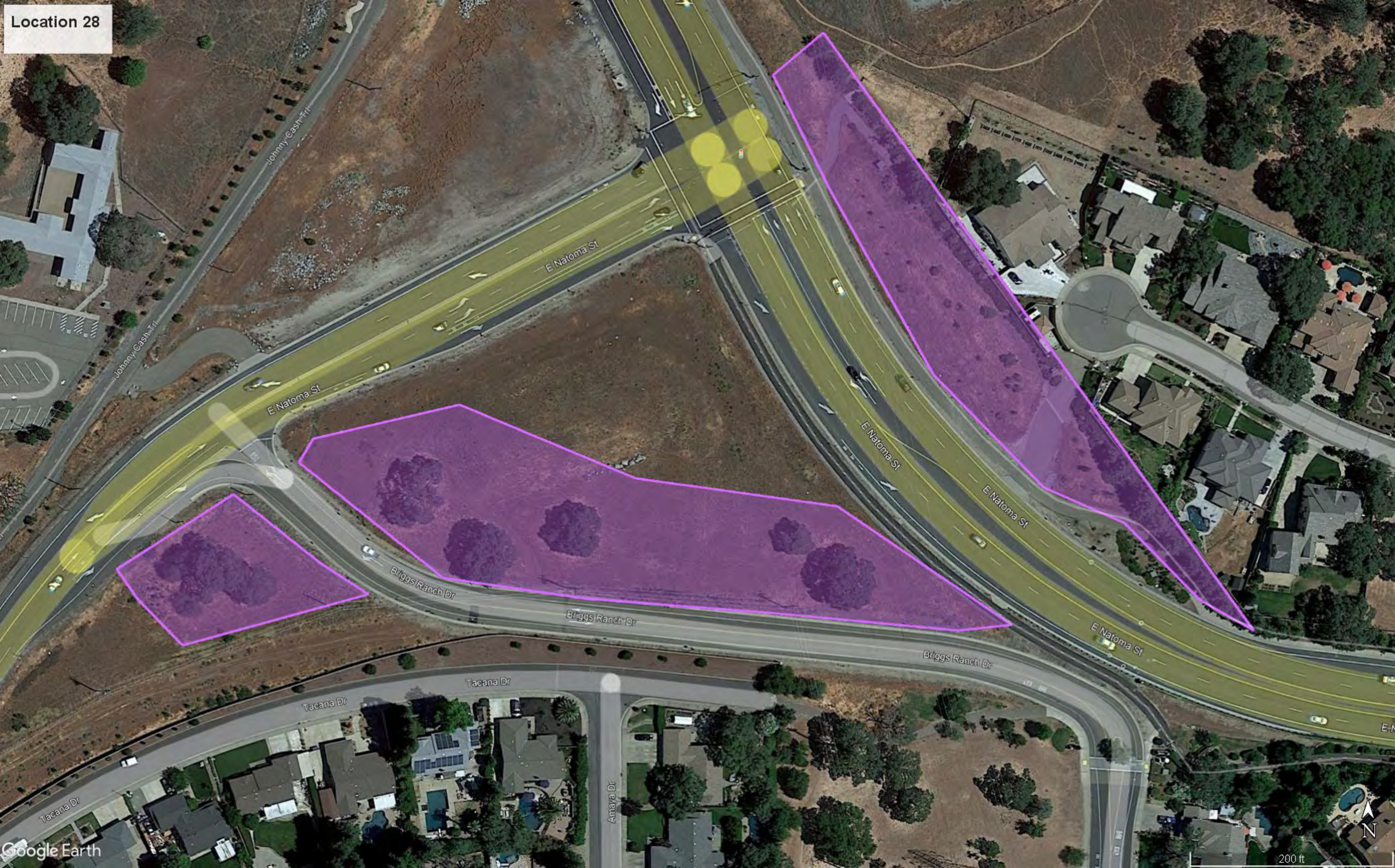
300 ft



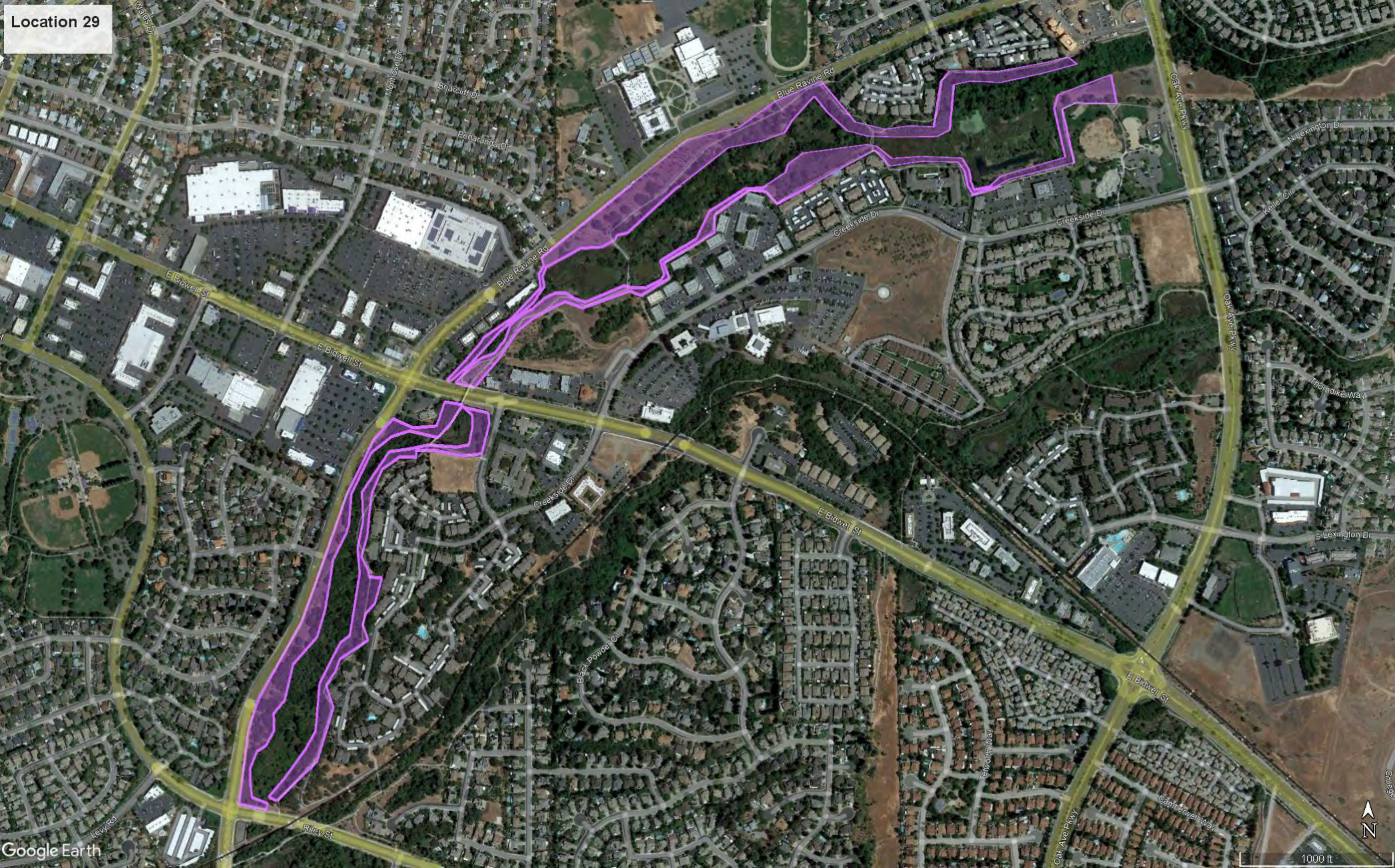
Location 27















Location 30

Santa Juanita Ave

Santa Juanita Ave

Santa Juanita Ave

Santa Juanita Ave

Santa Juanita Ave

Santa Juanita Ave

Santa Juanita Ave

Alpine Falls Dr

Alpine Falls Dr

Alpine Falls Dr

Alpine Falls Dr

Alpine Falls Dr

Alpine Falls

Alabaster Point Way

Alabaster Point Way

Alabaster Point Way

Alabaster Point Way

Alabaster Point Way

Alpine Falls Dr

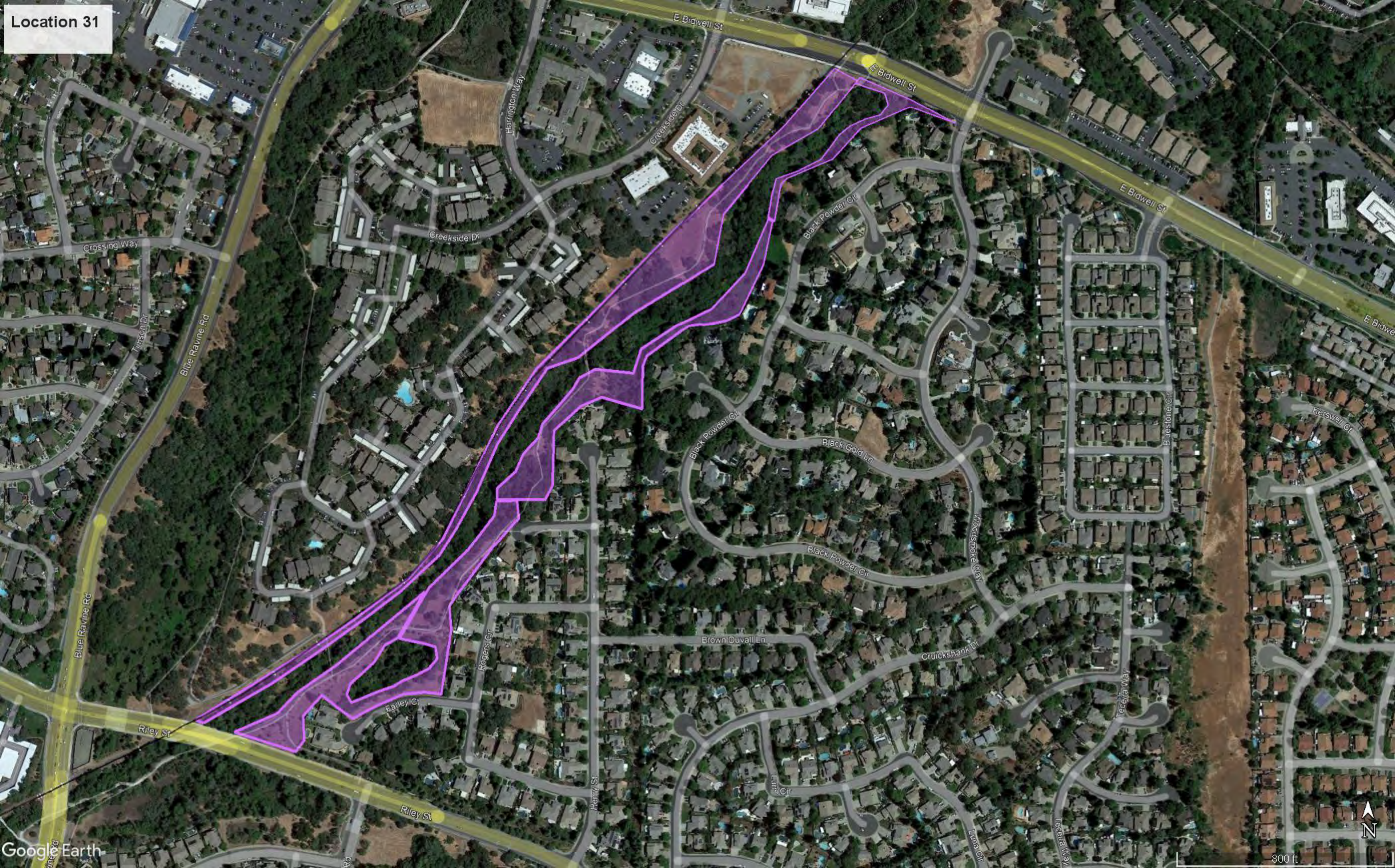
Ossidan Cliff Ct

Knob Fork Ct

Kettle Rock Ct

Pinnacle Butte Ct





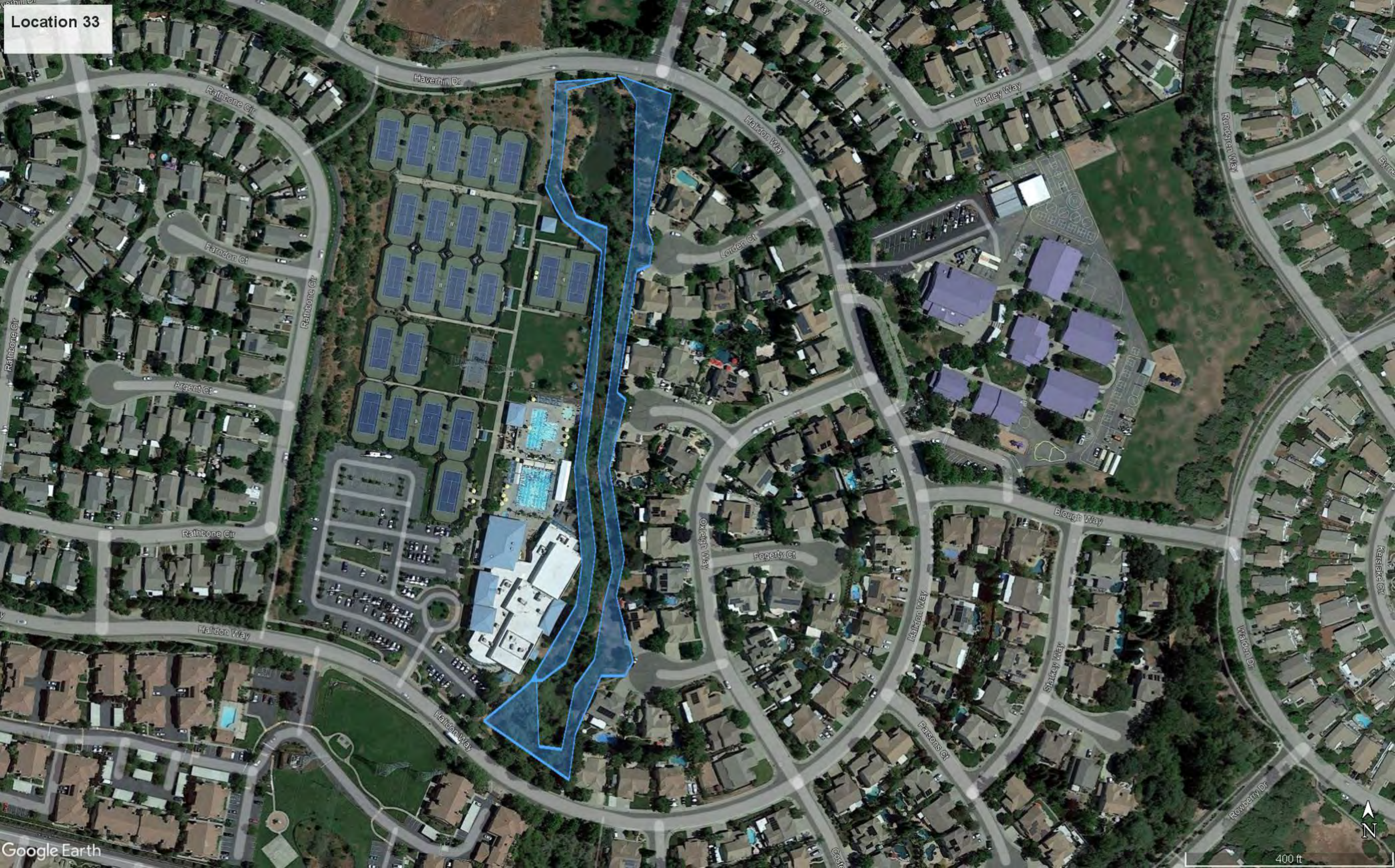
Location 31












Location 33












Location 35





Location 36







Location 37







Location 38

Google Earth



200 ft






















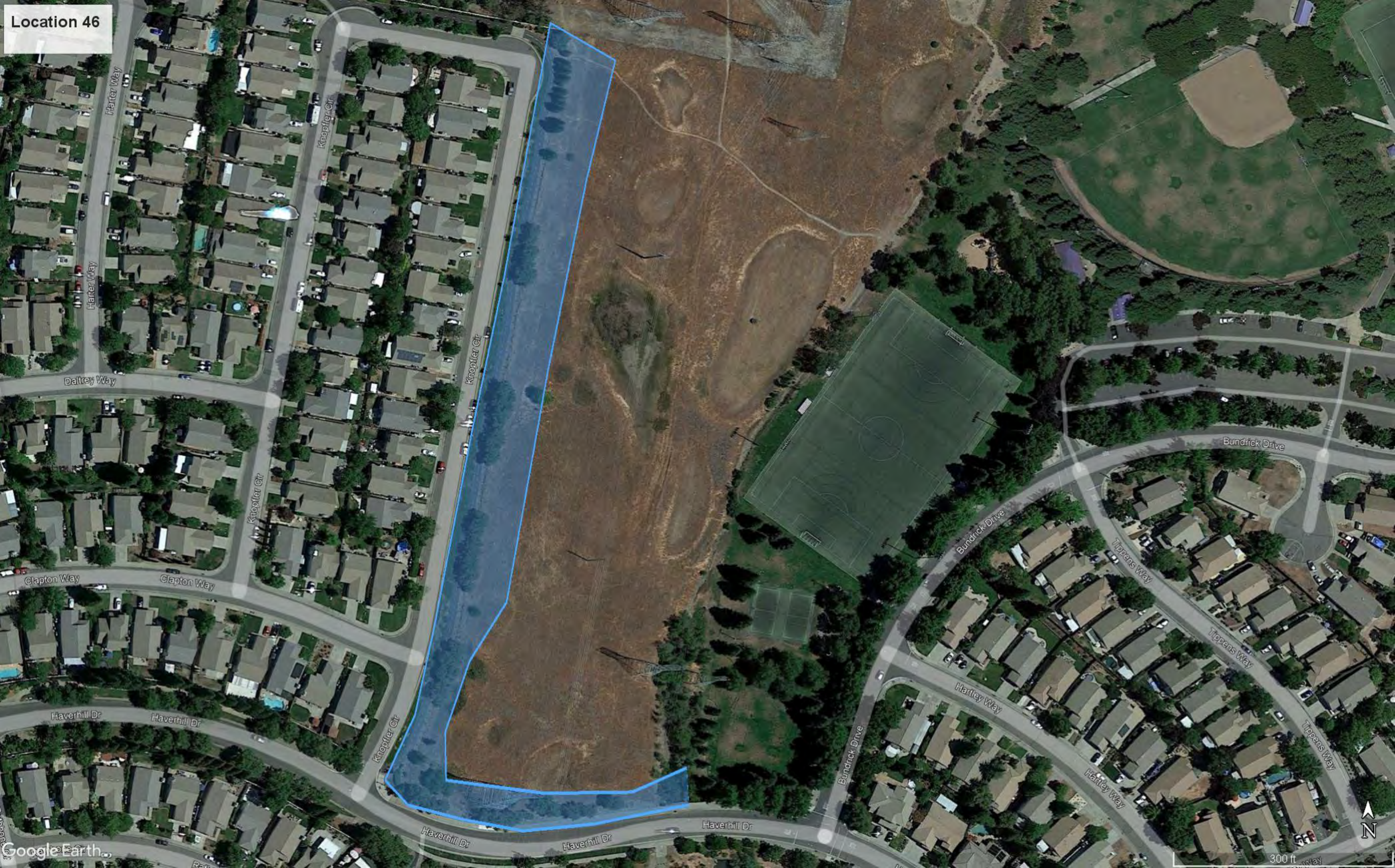
Location 43

Google Earth




200 ft



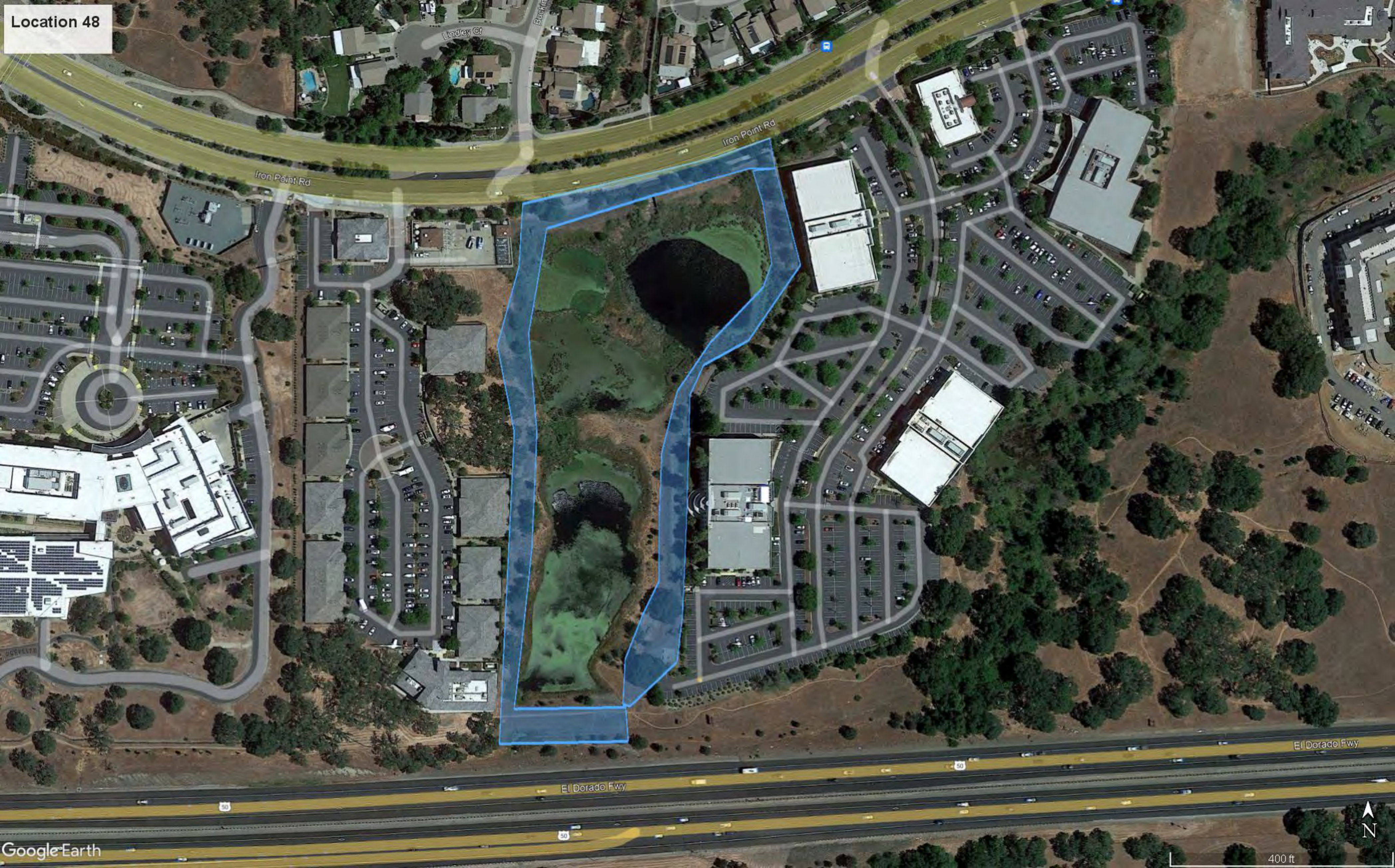


Location 46










Location 48

Google Earth



400 ft





Location 49

Iron Point Rd

Iron Point Rd

Iron Point Rd

El Dorado Fwy

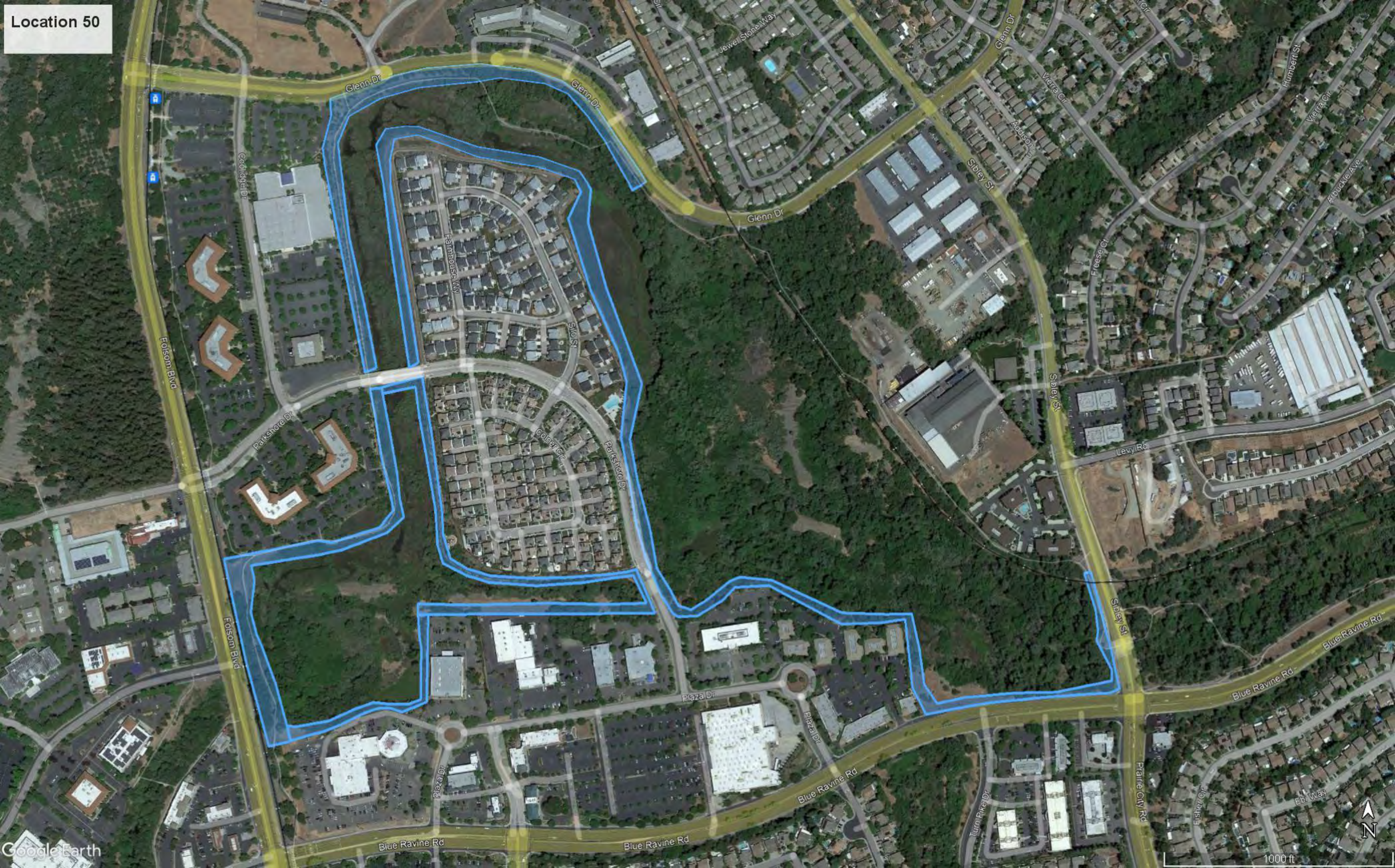
El Dorado Fwy

Google Earth

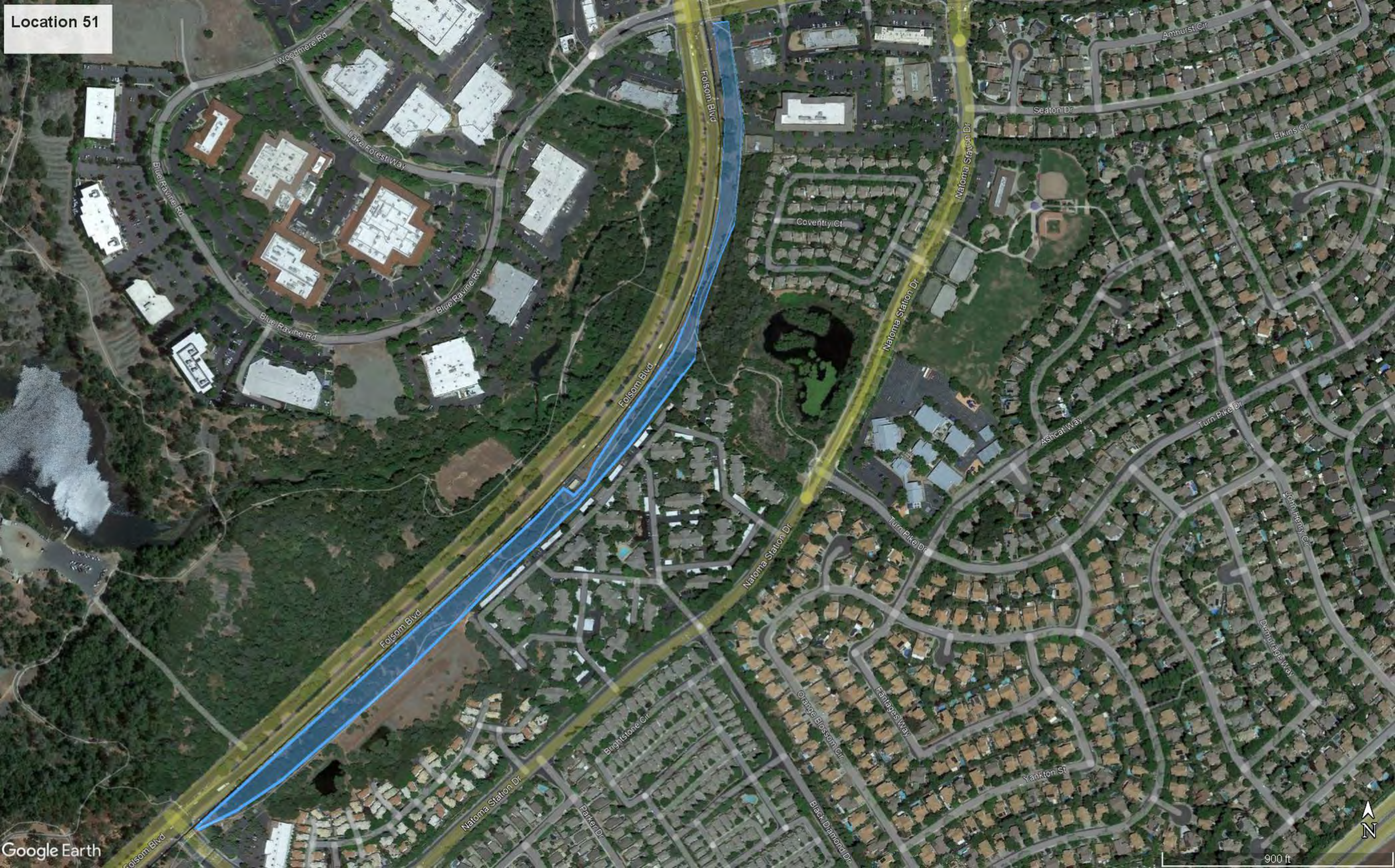


400 ft













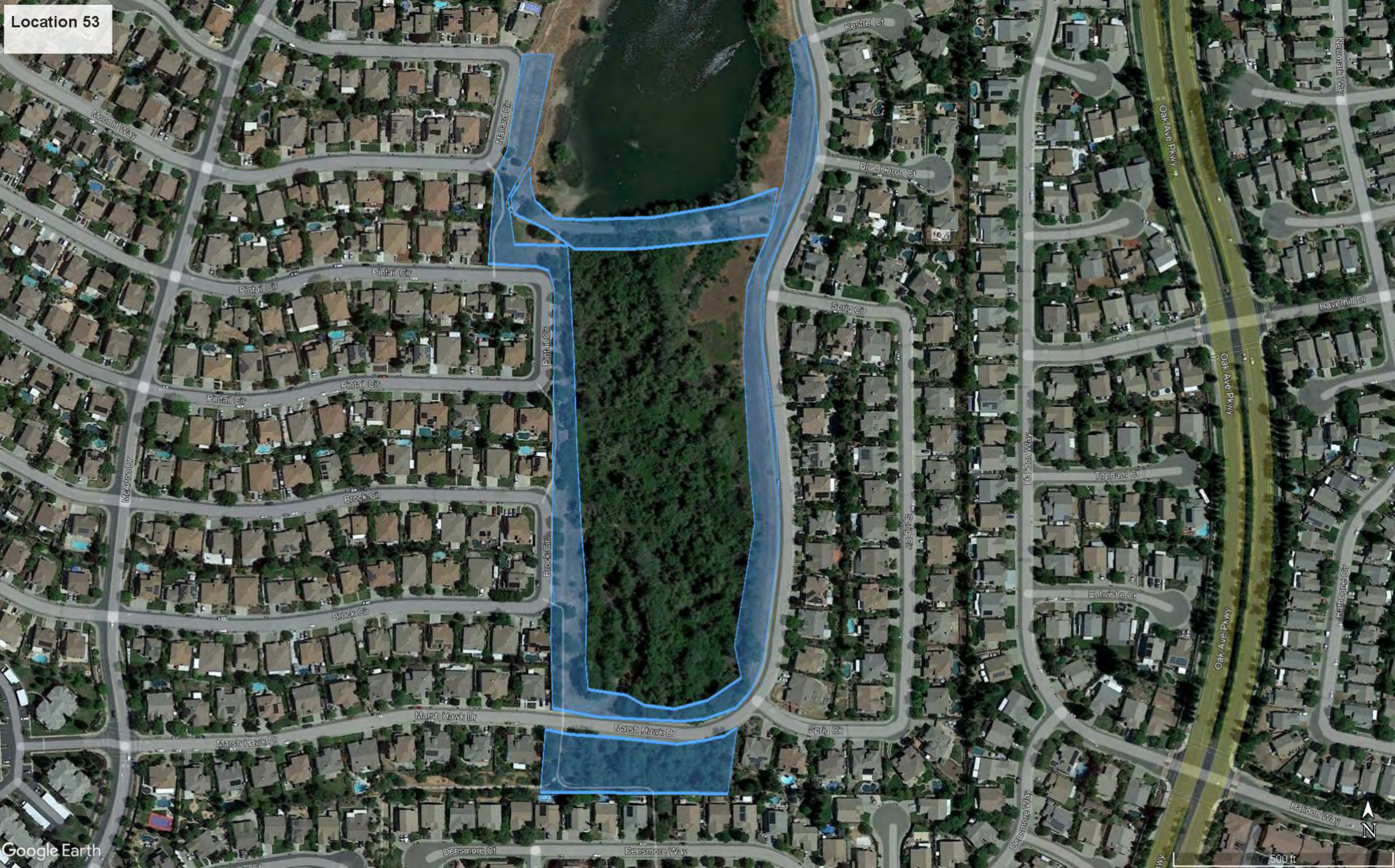
Location 52

Google Earth



200 ft






Location 53



500 ft






Location 55

Google Earth



300 ft





Location 56

Humbug Willow Creek Trail

Chaffin Ct

Chaffin Ct

Henry Ct


Henry Ct

Google Earth

N

100 ft





Location 60


Google Earth



400 ft



Location 61








Location 62

Google Earth



200 ft










Location 64



Location 65



Humbug Willow Creek Trail

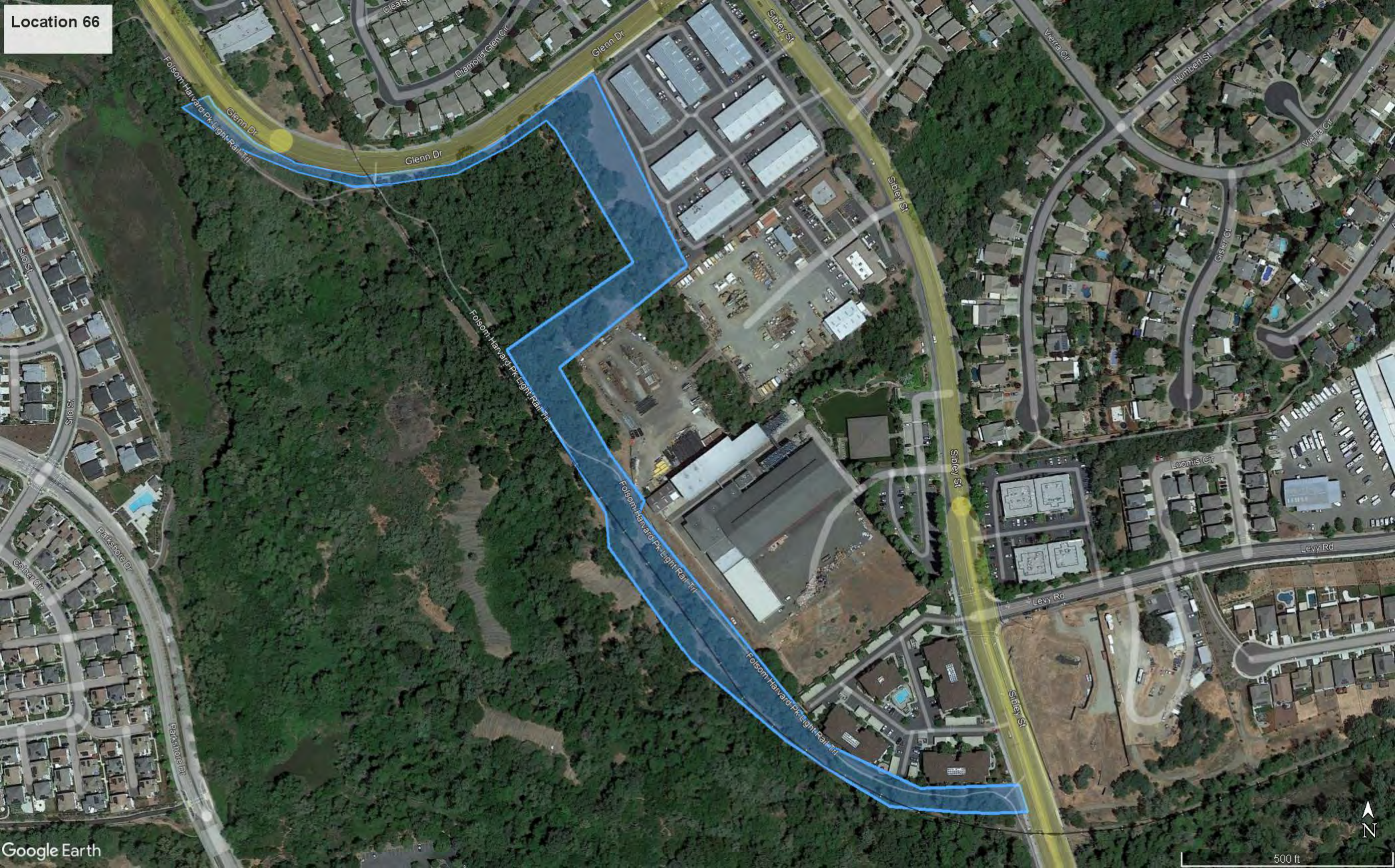
Humbug Willow Creek Trail

Hana Way

E Bidwell St







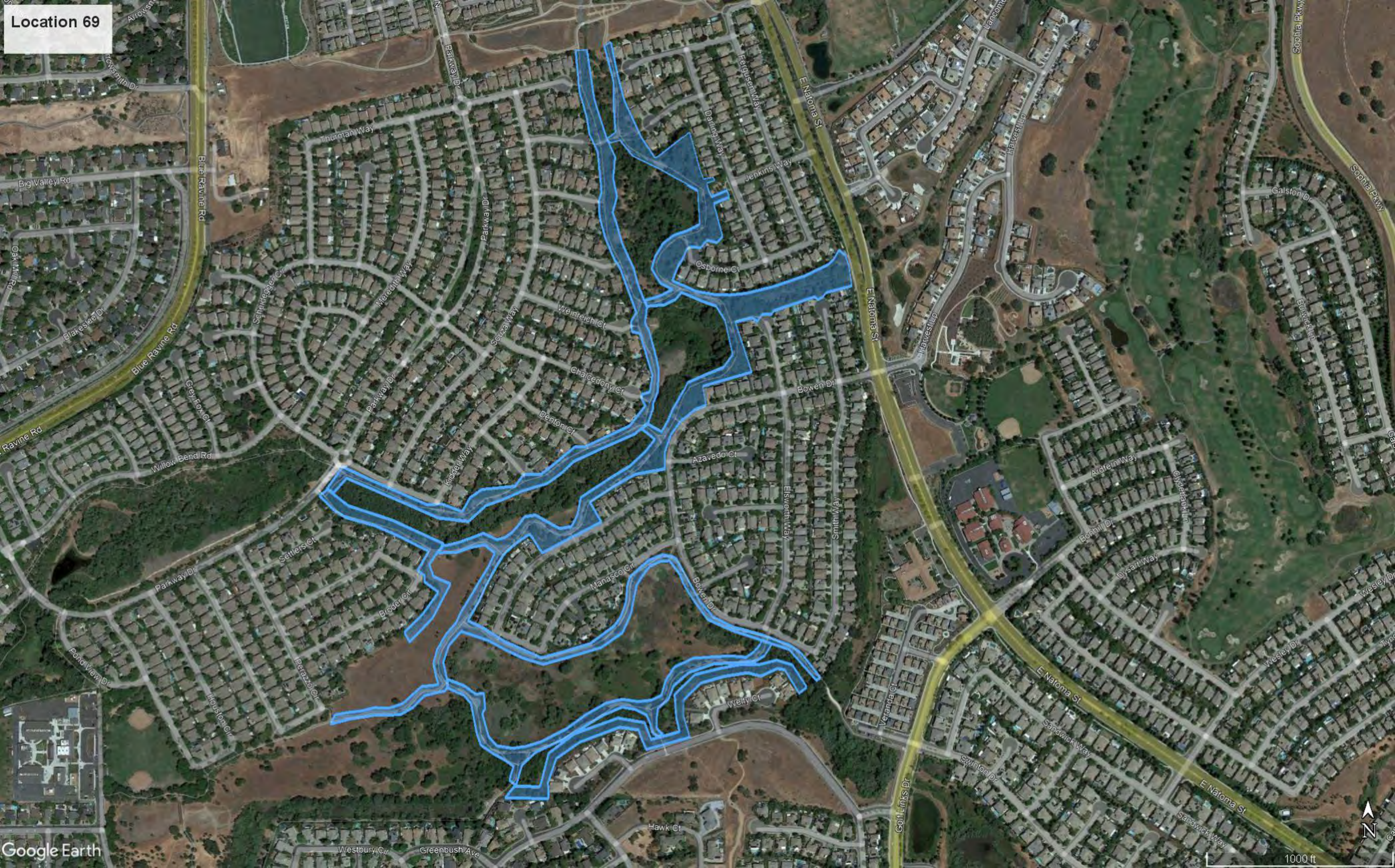
Location 66

Google Earth

500 ft







Location 69

