



City of Folsom Pavement Management Program Update Final Report

NCE Project No. 574.09.55
August 2020



Sacramento, CA
8795 Folsom Blvd., Suite 250
Sacramento, CA 95826



City of Folsom

50 Natoma Street
Folsom, CA 95630

574.09.55

City of Folsom

Pavement Management Program Update

Draft Report

Submitted to:

**City of Folsom
50 Natoma Street
Folsom, CA 95630**

August 2020

Table of Contents

Introduction	1
Network Description	2
Network Pavement Condition	3
Pavement Condition Index.....	3
Pavement Condition Category	5
Maintenance and Rehabilitation Strategies	6
Budget Needs.....	8
Budget Scenarios.....	10
Scenario 1: City’s Existing Funding (\$10.5M/5 Years).....	11
Scenario 2: Maintain PCI at 75 (\$41 Million/5 years)	12
Scenario 3: Best Management Practice (\$85.7 Million/5 years)	13
Scenario 4: Maintain Bike Paths in “Good” Condition (\$0.4 Million/5 years)	14
Scenario 5: Improve Parking Lot PCI to “Good” Condition (\$1.4 Million/ 5 Years)	15
Scenario Comparisons.....	16
Summary	20
Recommendations	21

Appendix A:

- Section Description Inventory – Sorted by Name
- Section Description Inventory – Sorted by Descending PCI

Appendix B:

- Maintenance and Rehabilitation Decision Tree

Appendix C:

Budget Needs

- Projected PCI/Cost Summary Report
- Preventive Maintenance Treatment/Cost Summary Report
- Rehabilitation Treatment/Cost Summary Report

Appendix D:

- Budget Scenarios 1-5:
 - Cost Summary Report
 - Network Condition Summary Report

Appendix E:

PCI Maps

Current Pavement Network Condition – 2020

Scenarios 1 – 5: Projected Pavement Network Condition – 2024

Appendix F:

Sections Selected for Treatment (Streets) – Scenario 1

Sections Selected for Treatment (Bike Paths) – Scenario 4

Sections Selected for Treatment (Parking Lots) – Scenario 5

List of Tables

Table 1: Pavement Network Summary Statistics	2
Table 2: Pavement Condition Breakdown by Functional Class.....	5
Table 3: Summary Results for Needs Analysis	8
Table 4: Summary Results for Scenario 1	11
Table 5: Summary Results for Scenario 2	12
Table 6: Summary Results for Scenario 3	13
Table 7: Summary Results for Scenario 4	14
Table 8: Summary Results for Scenario 5	15

List of Figures

Figure 1: Examples of Streets with Different PCIs	3
Figure 2: Pavement Network Breakdown by Functional Classification	4
Figure 3: Pavement Condition Categories by PCI	5
Figure 4. Historical Treated Areas.....	6
Figure 5: Costs of Maintaining Pavements over Time	7
Figure 6: PCI vs Deferred Maintenance for Scenario 1	11
Figure 7: PCI vs Deferred Maintenance for Scenario 2	12
Figure 8: PCI vs Deferred Maintenance for Scenario 3	13
Figure 9: PCI vs Deferred Maintenance for Scenario 4	14
Figure 10: PCI vs Deferred Maintenance for Scenario 5.....	15
Figure 11: Comparison of Annual Pavement Condition Index by Scenario	16
Figure 12: Comparison of Annual Deferred Maintenance by Scenario	17
Figure 13. Comparison of Pavement Condition by Scenario for Street Network.....	18
Figure 14: Comparison of Pavement Condition by Scenario for Bike Path and Parking Lot.....	19
Figure 15: Paving Capabilities by Lane Miles	20

Executive Summary

Nichols Consulting Engineers, Chtd. (NCE), was selected by the City of Folsom (City) to update the pavement management program (PMP). The purpose of this report is to help educate policy makers about the current condition of the street network and the impact of various funding scenarios on the future network condition.

The City’s pavement network consists of approximately 256.3 centerline miles of streets, 37 centerline miles of bike paths and 46 parking lots which represent a substantial investment of \$378.4 million. NCE collected condition data for the entire network in 2019 per Metropolitan Transportation Commission (MTC) survey protocols. All inspection data were entered into the StreetSaver® database, which the City uses as a decision-support tool.

Overall, the City’s street network is currently in “Good” condition with a pavement condition index (PCI) of 74, bike paths are in “Very Good” condition with a PCI of 90 and parking lots are in “Fair” condition with a PCI of 67. Of the entire network, 73.8 percent is in “Good” condition, 18.2 percent is in “Fair” condition, and 8 percent is in “Poor/Failed” condition.

The budget needs analysis indicated that the City needs to spend approximately \$76.6 million over the next five years to essentially repair all streets, bike paths and parking lots and bring the network into a condition that can be maintained with on-going preventive maintenance. Five budget scenarios were performed to illustrate the impacts of different funding levels. The following table summarizes each scenario with its corresponding five-year budget, PCI, and deferred maintenance at the end of the analysis period.

Scenario	Current PCI	5-year Budget (\$M)	2024 PCI	2024 Deferred Maintenance (\$M)
S1: City's Existing Funding \$2M/Year	74	\$10.5	69	\$84.8
S2: Maintain PCI at 75	74	\$41.0	75	\$52.8
S3: Best Management Practice	74	\$85.7	81	\$4.1
S4: Maintain Bike Paths in “Good” Condition	90	\$0.4	84	\$1.5
S5: Improve Parking Lot to “Good” Condition	67	\$1.4	69	\$0.7

NCE recommends that the City pursue additional funding to implement Scenario 2 for the streets and to continue to maintain bike paths in “Good” condition and improve parking lots to “Good” condition as described in Scenarios 4 and 5, respectively. These scenarios will require a total of \$42.8 million over the next five years and the overall network PCI will be maintained at the current condition. This will also increase the portion of the network in “Very Good/Good” or “Fair” condition to approximately 91%.

Introduction

The City of Folsom (City) has utilized a pavement management program (PMP) since 2004. In 2013, the City converted to the StreetSaver PMP, which is the most widely used program in California. Nichols Consulting Engineers, Chtd. (NCE), was selected by the City to update the its PMP in both 2013 and 2019. PMPs are “designed to provide objective information and useful data for analysis so that managers can make more consistent, cost effective, and defensible decisions related to the preservation of a pavement network.¹”

To update the PMP in 2019, NCE performed condition surveys on the City’s entire pavement network including streets, bike paths and parking lots by using MTC survey protocols². The surveys did not include non-pavement issues such as traffic, safety and road hazards, geometric issues, shoulders, sidewalks, curb and gutters, drainage issues, or immediate maintenance needs. All survey data were entered into the StreetSaver® database and pavement condition index (PCI) calculations were performed. NCE next updated the preventive maintenance and rehabilitation decision tree unit costs based on recent bid tabs provided by the City and through discussion with City staff. The unit costs are total project costs which included costs associated with other non-pavement cost, design and construction.

A budget needs analysis was performed for five years period with an annual inflation rate of 3 percent. This analysis identified maintenance and rehabilitation (M&R) recommendations for each pavement section and determined the total pavement needs in terms of dollars for the analysis period. Finally, five budget scenarios were analyzed in this report.

This report answers the following questions:

- What does the City’s pavement network include?
- What is the current condition of the pavement network?
- What are the City’s current M&R strategies?
- How much funding is required to perform all needed M&R treatment over the next five years?
- What effect will the City’s existing funding or other funding levels have on the network condition and deferred maintenance?

¹ AASHTO “Guidelines for Pavement Management Systems”. American Association of State Highway and Transportation Officials, Washington, DC, July 1990.

² PCI Distress Identification Manuals (AC 4th Edition, PCC 3rd Edition), Metropolitan Transportation Commission, San Francisco, CA, March 2016.

Network Description

The City of Folsom is responsible for maintaining approximately 256.3 centerline miles of street, 36.8 centerline miles of bike paths and 46 parking lots or a total of 2,161 pavement sections. [Table 1](#) summarizes the street network by functional classification.

Table 1: Pavement Network Summary Statistics

Functional Class	No. Of Sections	Centerline Miles	Lane Miles	% of the Entire Network (by Pavement Area)
Street Network				
Arterials	191	44.6	208.4	29%
Collectors	307	48.2	102.7	18%
Residentials	1,495	163.5	326.8	47%
Total (Street Network)	1,993	256.3	637.9	94%
Bike Paths				
Others	122	36.8	36.8	3%
Parking Lots				
Others (Area)	46	1,613,256 sf		3%
Grand Total	2,161	-	-	100%

The network replacement cost is estimated to be approximately \$378.4 million with \$360 million for streets, \$10.4 million for bike paths and \$8 million for parking lots. This can be viewed as the value of the pavement network and is the amount needed to fund a full reconstruction of the entire paved network. It does not include related infrastructure assets such as sidewalks, signals, markings, signs, or storm drains.

Network Pavement Condition

Pavement Condition Index

The pavement condition index, or PCI, is a measurement of the pavement condition and ranges from zero to 100. A newly constructed street has a PCI of 100, while a failed street has a PCI of 25 or less. A pavement's condition is affected by the environment, traffic loads and volumes, construction materials, and age. [Figure 1](#) shows photos of streets with varying PCIs.



Figure 1: Examples of Streets with Different PCIs

The current average PCI for the City’s street network is 74, the bike paths is 90 and the parking lots is 67 (it was 77 for streets, 88 for bike path, and 67 for parking lots in 2014). This value is an area-weighted calculation performed in StreetSaver® based on the most recent condition surveys. The current PCI of the street network is two points lower than that in 2014 but the PCI of bike paths increased by two points, and the parking lots remained the same at 67. Overall, the City has been able to maintain the pavement network in “Good” condition.

Figure 2 breaks down the current network PCI by functional classification. For the street network, arterials have the highest PCI of 76 followed closely by collectors with 73 and residential with 74.

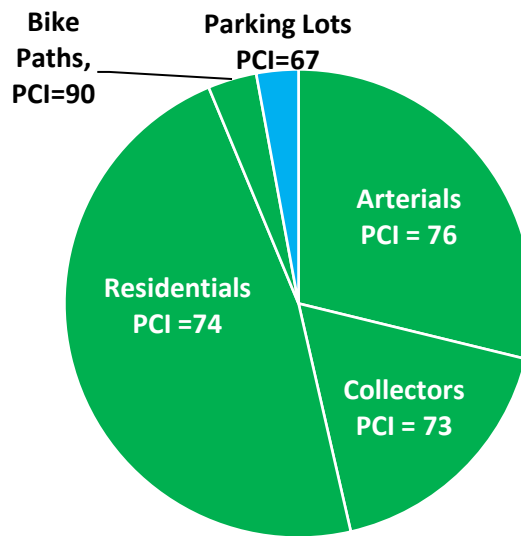


Figure 2: Pavement Network Breakdown by Functional Classification

A listing of all streets, bike path sections and parking lots in the network and their corresponding pavement condition index (PCI) at the time of inspection and other attribute data is included in Appendix A. For convenience, there are two listings- one sorted by name and the other sorted by descending PCI; both are separated into streets, bike paths and parking lots.

Pavement Condition Category

The PCI scale is divided into five condition categories as shown in Figure 3, using the PCI breakpoints shown on the right. Pavements in “Fair” condition are divided into two categories representing sections with primarily non-load-related distresses or load-related distresses³. Categories I and II have primarily non-load-related distresses (e.g., weathering), and Categories III to V have primarily load-related distresses (e.g., fatigue cracking). Since the failure mechanisms for load-related distresses are quite different from non-load-related distresses, the treatments used to address them are different, as are their associated costs. Generally, pavements with load-related distress are more expensive to repair.

I	Good		100
II/III	Fair (non-load)	Fair (load-related)	70
IV	Poor		50
V	Failed		25
			0
Condition Category	Pavement Condition		PCI Breakpoint

Figure 3: Pavement Condition Categories by PCI

Table 2 summarizes the network by condition category and functional classification. Overall, approximately 73.8 percent are in “Good” condition, 18.2 percent in “Fair” condition, and 8 percent are in “Poor” or “Failed” condition.

Table 2: Pavement Condition Breakdown by Functional Class

Condition Category	PCI Range	Arterials %	Collectors %	Residential %	Bike Path %	Parking Lot %	Total %
Good (I)	70-100	20.4	12.7	35.8	3.3	1.6	73.8
Fair (II/III)	50-69	8.0	3.2	6.3	0.1	0.6	18.2
Poor (IV)	25-49	0.4	1.5	4.6	0.0	0.7	7.2
Failed (V)	<25	0.0	0.2	0.6	0.0	0.0	0.8
Total	-	28.8	17.6	47.3	3.4	2.9	100.0

³Note: the StreetSaver® “Maintenance and Rehabilitation Decision Tree” in Appendix B assigns different condition category titles from those provided in Figure 3.

Maintenance and Rehabilitation Strategies

Historically, the City has used crack seals/slurry seal/microsurfacing as a preventive maintenance strategy and hot mix asphalt (HMA) overlays as a rehabilitation strategy. Figure 4 presents maintenance and rehabilitation treatments since 2008, and indicates that most years included some preventive maintenance, which are utilized when the pavements are in “Good” condition. As the pavement condition deteriorates, asphalt overlays are applied. Digouts are typically used as preparation prior to overlays and surface seals as necessary. These treatments are formalized in the maintenance and rehabilitation Decision Tree shown in Appendix B. This decision tree is instrumental in performing the budget needs analysis and budget scenarios.

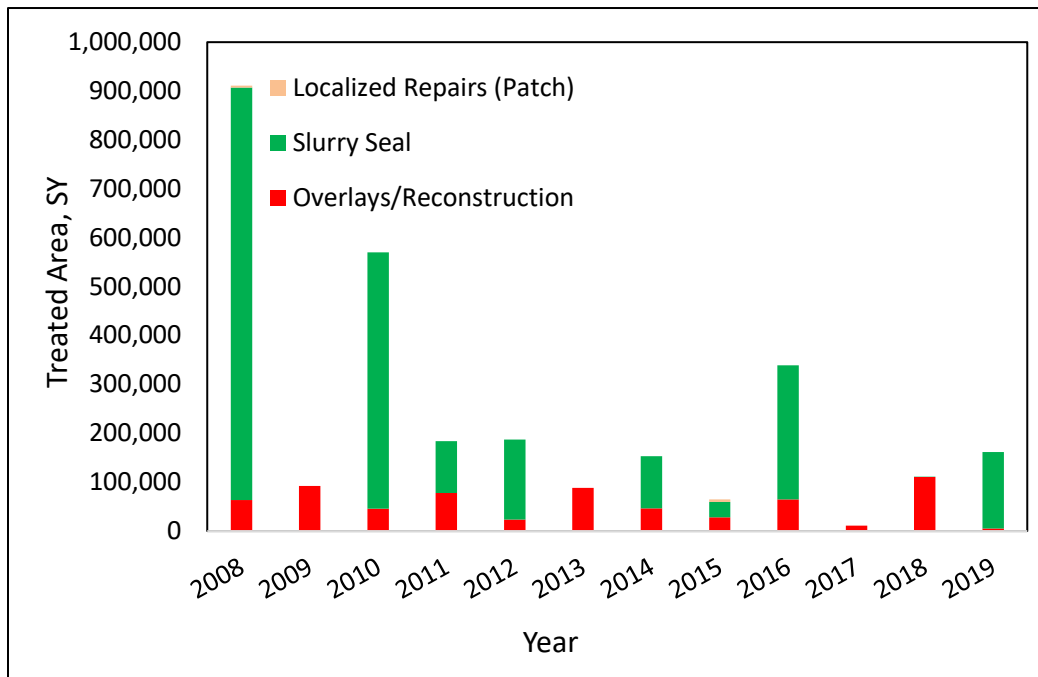


Figure 4. Historical Treated Areas

Experience and research have shown that it costs much less to maintain streets in good condition than to repair streets that have already failed. **Figure 5** presents the unit cost of treatments for arterials, and shows that if pavements are allowed to deteriorate, streets that once cost \$11.75/square yard (SY) to microsurface with digouts may soon cost \$59.25/SY to rehabilitate using Full Depth Reclamation (FDR). In other words, delaying repairs can significantly increase repair costs by as much as 5 times.

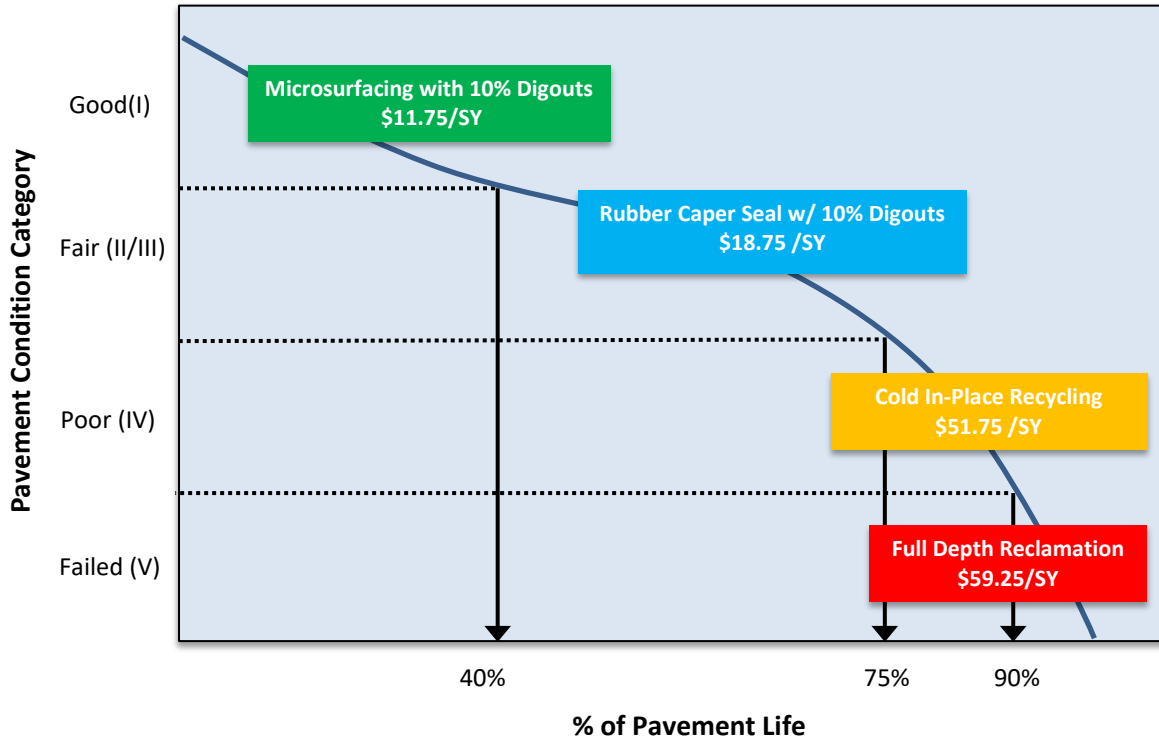


Figure 5: Costs of Maintaining Pavements over Time

Budget Needs

Based on the principle that it costs less to maintain streets in good condition than it does to repair those that have failed, cost-effective PMPs employ strategies to bring the overall condition of the network to an optimal PCI and then maintain it at that level.

The first step in developing such a cost-effective strategy is to determine the maintenance budget needs of the network. This represents the cost associated with performing all M&R treatments at the optimal time and was determined by performing a budget needs analysis in StreetSaver® with an inflation rate of three percent for an analysis period of five years. The results of the budget needs analysis are presented in Table 3. **The total maintenance budget needs for the City’s network for the next five years is estimated to be \$76.6 million.** This includes approximately \$72.29 million for streets, approximately \$1.75 million for bike paths and \$2.57 million for parking lots. Of this total, approximately 47.5 percent is devoted to preventive maintenance for the streets, 97.1 percent for bike paths and 26.8 percent for parking lots, while the rest is allocated to more costly rehabilitation and reconstruction treatments.

Table 3: Summary Results for Needs Analysis

Year	2020	2021	2022	2023	2024	Total
Street Network						
Budget Needs (\$M)	52.46	7.30	6.64	1.84	4.05	72.29
Rehabilitation (\$M)	29.20	4.42	4.28	0.00	0.08	37.98
Preventive Maintenance (\$M)	23.26	2.88	2.36	1.84	3.97	34.31
Treated PCI	85	83	82	81	80	-
Untreated PCI	75	73	70	68	66	-
Bike Paths						
Budget Needs (\$M)	0.73	0.42	0.37	0.15	0.08	1.75
Rehabilitation (\$M)	0.04	0.00	0.00	0.00	0.01	0.05
Preventive Maintenance (\$M)	0.69	0.42	0.37	0.15	0.07	1.70
Treated PCI	93	91	90	89	88	-
Untreated PCI	90	88	86	84	83	-
Parking Lots						
Budget Needs (\$M)	1.63	0.07	0.19	0.06	0.62	2.57
Rehabilitation (\$M)	1.07	0.03	0.10	0.06	0.62	1.88
Preventive Maintenance (\$M)	0.56	0.04	0.09	0.00	0.00	0.69
Treated PCI	77	76	75	73	75	-
Untreated PCI	67	65	63	62	60	-

If the City follows this ideal strategy, the average network PCI will immediately increase as a large amount of deferred maintenance (M&R not performed due to insufficient funding) will be addressed in the first

year, and then stabilize in the low-80s for streets, the high-80s for bike paths and in the mid-70s for parking lots. This type of budget, which addresses all the deferred maintenance in the first year, is known as front-loaded. Alternatively, if no maintenance is performed in the next five years, the street PCI will drop to 66, bike paths will drop to 83 and parking lots to 60. The detailed results of the budget needs analysis are provided in Appendix C.

Note that StreetSaver® and other prediction models do not consider the impacts of newer and more cost-effective technologies. For example, if more effective materials are used, such as asphalt-binders with rubber or polymers, the actual performance of these treatments may not be adequately modeled. Consequently, NCE recommends regular pavement condition surveys to ensure model accuracy and relevance.

Budget Scenarios

The next step in developing a cost-effective treatment strategy is to conduct various budget scenario analyses. In consultation with the City, five funding scenarios were selected for analysis and performed using StreetSaver®:

Scenario 1: City's Existing Funding – This scenario shows the impacts of the City's current funding level of average \$2 million per year for the next five years on streets.

Scenario 2: Maintain PCI at 75– This scenario aims to maintain the condition of the street network at the current level of 75 throughout the five-year analysis period.

Scenario 3: Best Management Practice– This scenario aims to achieve a maintainable network by reducing the deferred maintenance of the street network over the next five years.

Scenario 4: Maintain Bike Paths in "Good" Condition –This scenario aims to maintain the condition of the bike path in the "Good" condition category.

Scenario 5: Improve Parking Lots to "Good" Condition – This scenario aims to improve the condition of the parking lot in "Good" condition category.

These scenarios are discussed in the following sections; the corresponding detailed results are provided in Appendix D. Additionally, maps illustrating the current condition of the pavement network and the projected 2024 condition of the pavement network for each scenario are provided in Appendix E.

Scenario 1: City's Existing Funding (\$10.5M/5 Years)

This scenario determines the impacts of the City's existing funding over the next five years on the street network. The results indicate that the network PCI will decrease to 69 by 2024, and streets in "Poor" or "Failed" condition will increase by 2.5 percent. The deferred maintenance will increase to \$84.8 million. The City has already planned for 2020 projects which would cost approximately \$2.5 million and was included in the analysis. [Table 4](#) below summarizes the results and [Figure 6](#) illustrates the annual changes in PCI and deferred maintenance over the next five years. Appendix F provides a list of sections selected for treatment for this scenario.

Table 4: Summary Results for Scenario 1

Year	2020 Before Work	2020	2021	2022	2023	2024	Total
Budget (\$M)	-	2.5*	2.0	2.0	2.0	2.0	10.5
Rehabilitation (\$M)	-	1.5*	1.2	1.4	1.4	1.6	7.1
Preventive Maintenance (\$M)	-	1.0*	0.8	0.6	0.6	0.4	3.4
Deferred Maintenance (\$M)	52.5	49.9	58.4	68.9	74.2	84.8	-
Treated PCI	74	75	74	72	71	69	-

*Includes planned projects in 2020

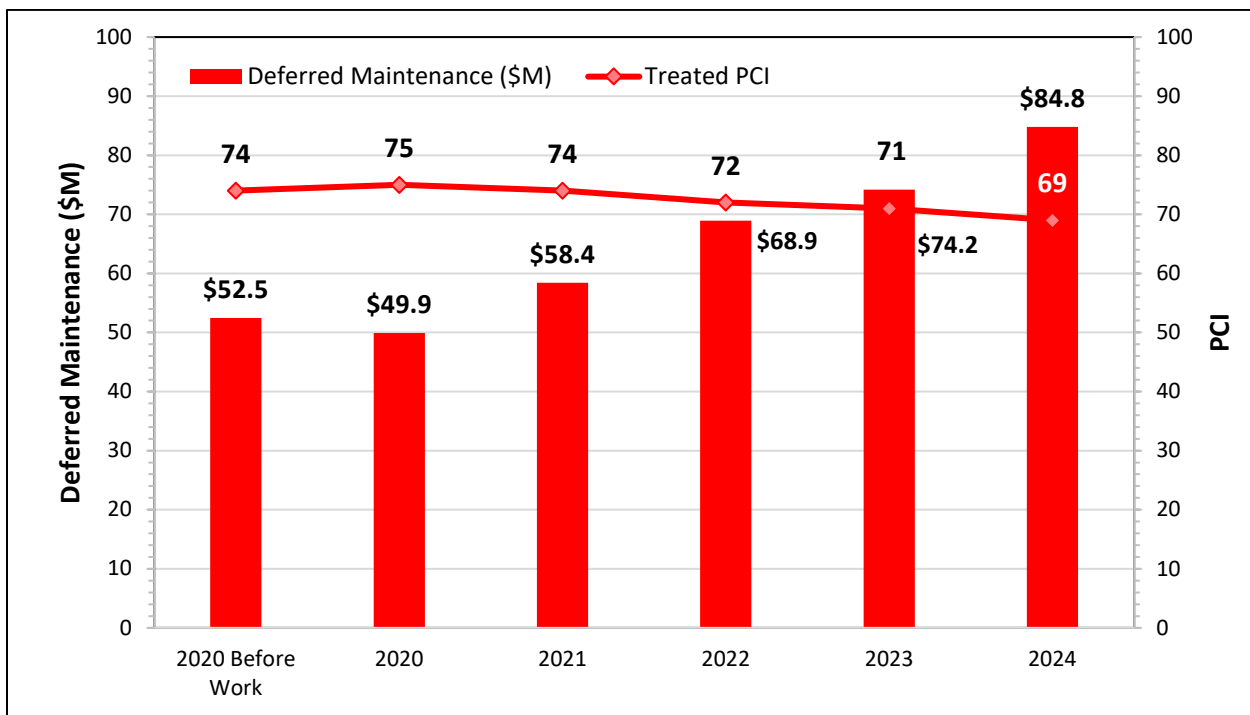


Figure 6: PCI vs Deferred Maintenance for Scenario 1

Scenario 2: Maintain PCI at 75 (\$41 Million/5 years)

After implementing the 2020 scheduled projects planned by the City, the PCI will be 75 by the end of 2020. This scenario will maintain the street network at 75 for the following four years. This requires an annual average budget of \$9.6 million from 2021 through 2024. More than 90 percent will be in “Very Good/Good” or “Fair” condition and the streets in “Poor” or “Failed” condition will decrease to only 3.5 percent. The deferred maintenance will be stabilized at the current level. [Table 5](#) below summarizes the results and [Figure 7](#) illustrates the annual changes in PCI and deferred maintenance over the next five years.

Table 5: Summary Results for Scenario 2

Year	2020 Before Work	2020	2021	2022	2023	2024	Total
Budget (\$M)	-	2.5*	9.5	9.5	9.5	10.0	41.0
Rehabilitation (\$M)	-	1.5*	6.7	6.6	7.6	8.0	30.4
Preventive Maintenance (\$M)	-	1.0*	2.8	2.9	1.9	2.0	10.6
Deferred Maintenance (\$M)	52.5	49.9	50.9	53.7	51.0	52.8	-
Treated PCI	74	75	75	75	75	75	-

*Includes planned projects in 2020

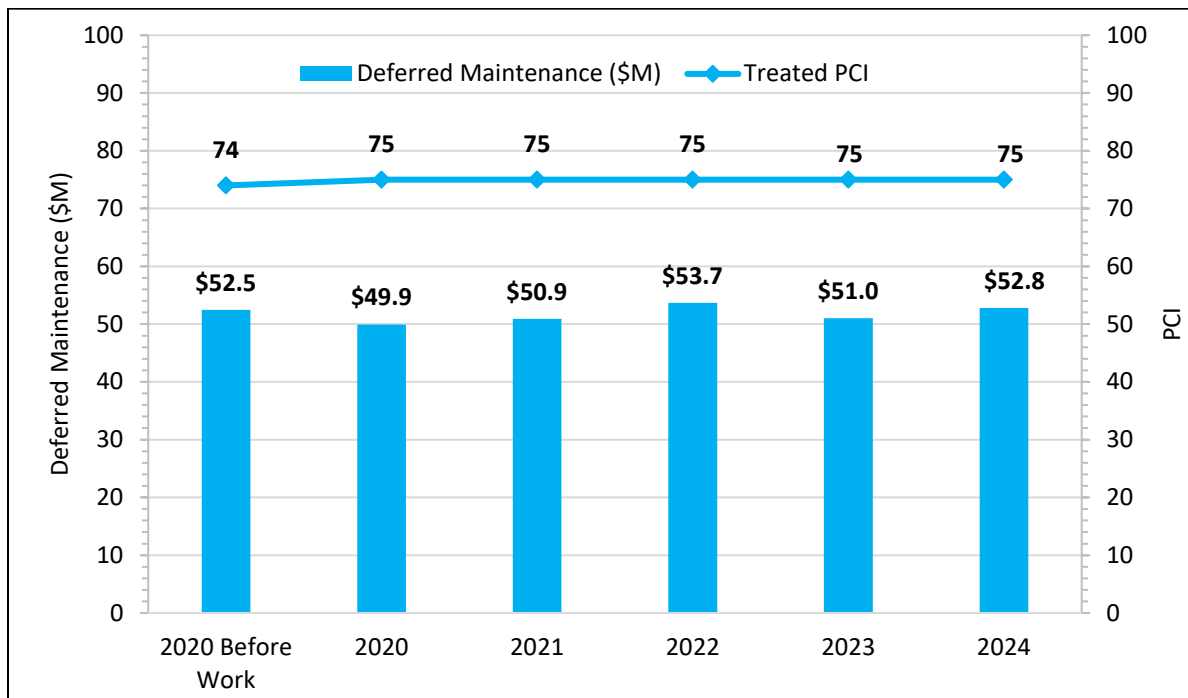


Figure 7: PCI vs Deferred Maintenance for Scenario 2

Scenario 3: Best Management Practice (\$85.7 Million/5 years)

This scenario aims to achieve a network that can be maintained with best management practices over the next five years. As shown in Table 6 and Figure 8, an estimated budget of \$85.7 million over five years will improve the network PCI to 81 and reduce the deferred maintenance to \$4.1 million. Due to needs constraints and the cyclical nature of seals, the deferred maintenance cannot be completely eliminated within five years. By 2024, approximately 88 percent of the network will be in “Good” condition and there will be no streets in “Failed” condition.

Table 6: Summary Results for Scenario 3

Year	2020 Before Work	2020	2021	2022	2023	2024	Total
Budget (\$M)	-	2.5*	40.0	22.5	6.7	14.0	85.7
Rehabilitation (\$M)	-	1.5*	21.7	11.4	4.9	10.0	49.5
Preventive Maintenance (\$M)	-	1.0*	18.3	11.1	1.8	4.0	36.2
Deferred Maintenance (\$M)	52.5	49.9	20.4	9.2	7.8	4.1	-
Treated PCI	74	75	80	81	80	81	-

*Includes planned projects in 2020

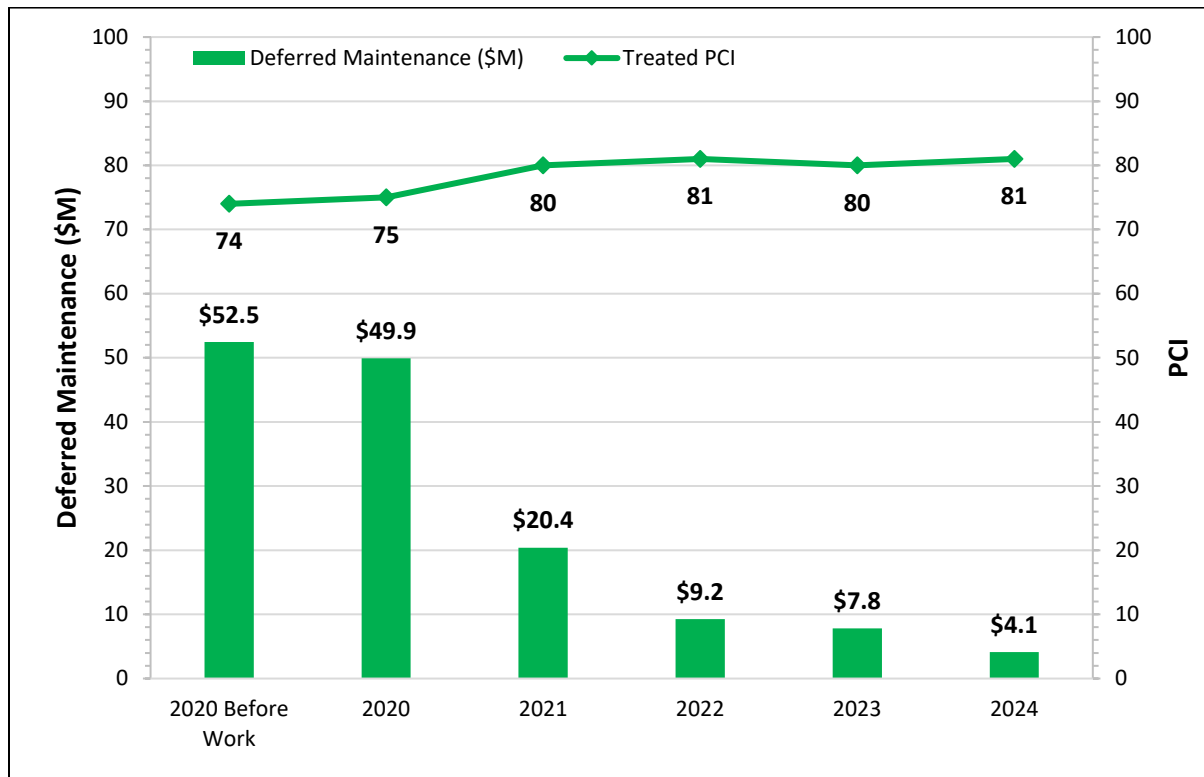


Figure 8: PCI vs Deferred Maintenance for Scenario 3

Scenario 4: Maintain Bike Paths in “Good” Condition (\$0.4 Million/5 years)

This scenario maintains the bike paths in “Good” condition and requires approximately \$74,000 annually for the next five years. As shown in Table 7 and Figure 9, by 2024, almost 100 percent of the bike path network will be in “Good” condition. However, the deferred maintenance will be approximately \$1.5 million by 2024 due to the cyclical impact of seals. Appendix F provides a list of sections selected for treatment.

Table 7: Summary Results for Scenario 4

Year	2020 Before Work	2020	2021	2022	2023	2024	Total
Budget (\$Thousands)	-	74.8	73.3	74.3	74.4	74.9	371.7
Rehabilitation (\$Thousands)	-	43.1	0.0	0.0	0.0	0.0	43.1
Preventive Maintenance (\$Thousands)	-	31.7	73.3	74.3	74.4	74.9	328.6
Deferred Maintenance (\$M)	\$0.73	\$0.65	\$1.02	\$1.35	\$1.47	\$1.51	-
Treated PCI	90	90	88	86	84	83	-

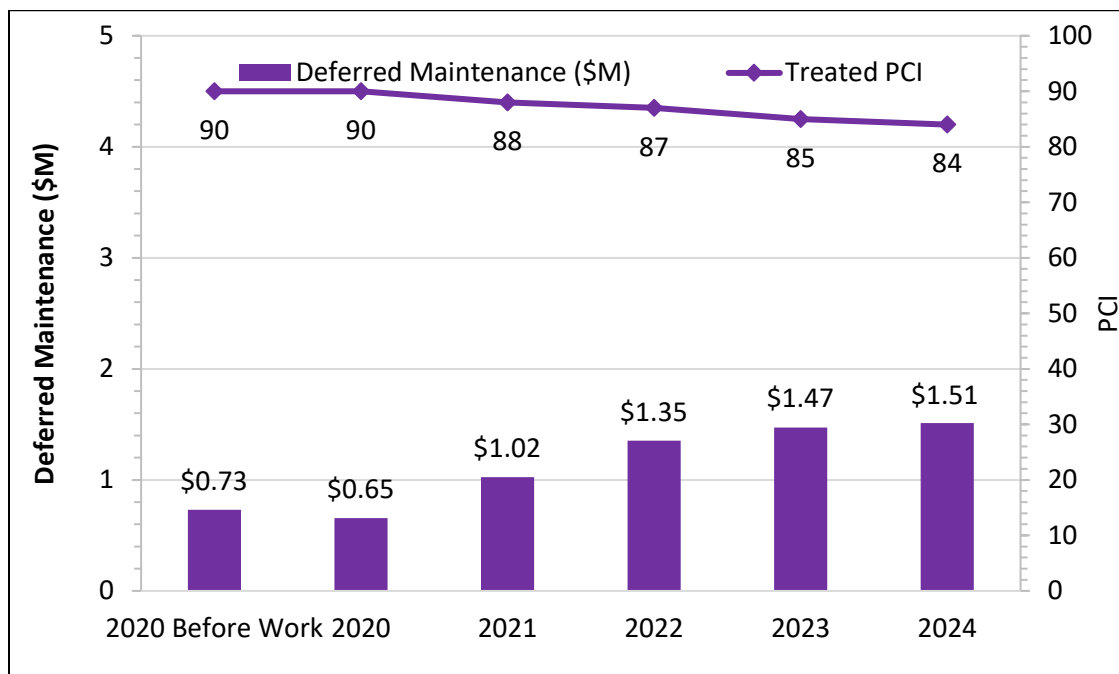


Figure 9: PCI vs Deferred Maintenance for Scenario 4

Scenario 5: Improve Parking Lot PCI to “Good” Condition (\$1.4 Million/ 5 Years)

This scenario seeks to improve the parking lots in “Good” condition and requires a total of \$1.4 million over five years. As shown in Table 8 and Figure 10, the PCI will be maintained in the 70s for 4 years and the deferred maintenance will be reduced to \$0.7 million. Due to needs constraints and the cyclical nature of seals, the deferred maintenance cannot be eliminated and the final year PCI will be 69. Approximately, 60 percent of the network will be in “Good” condition and no sections will be in “Failed” condition by 2024. Appendix F provides a list of sections selected for treatment.

Table 8: Summary Results for Scenario 5

Year	2020 Before Work	2020	2021	2022	2023	2024	Total
Budget (\$M)	-	0.50	0.49	0.28	0.13	0.00	1.4
Rehabilitation (\$M)	-	0.34	0.09	0.13	0.12	0.00	0.7
Preventive Maintenance (\$M)	-	0.16	0.40	0.15	0.00	0.00	0.7
Deferred Maintenance (\$M)	\$1.6	\$1.1	\$0.8	\$0.7	\$0.7	\$0.7	-
Treated PCI	67	71	71	71	70	69	-

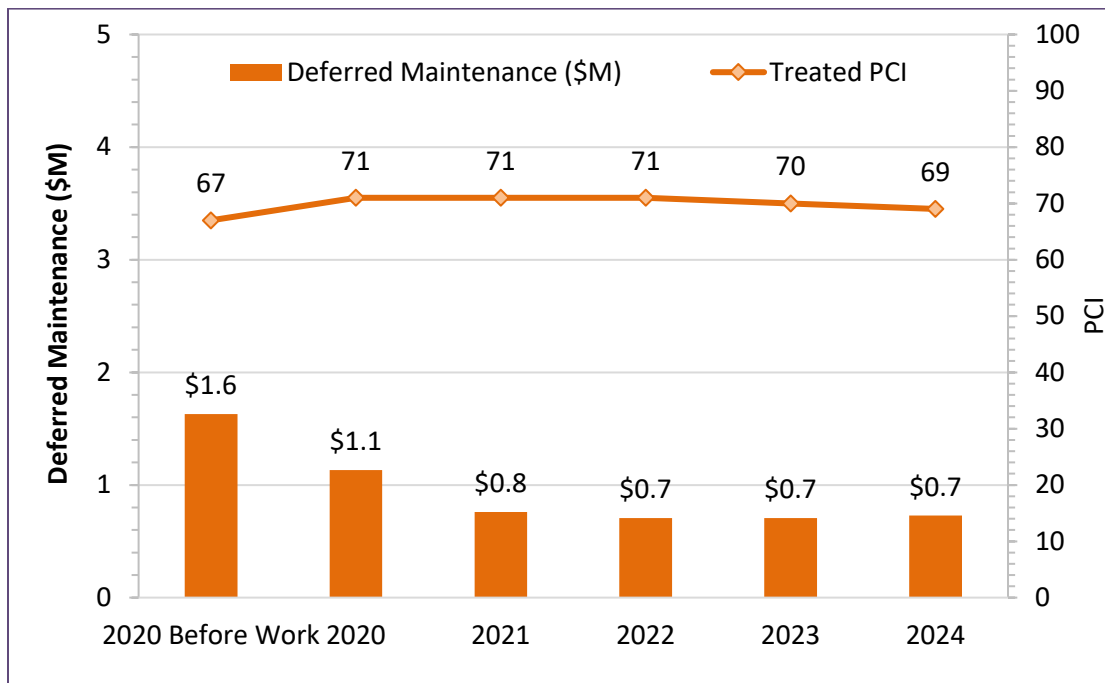


Figure 10: PCI vs Deferred Maintenance for Scenario 5

Scenario Comparisons

Figure 11 graphically compares the annual changes in PCI for each of the scenarios. As previously noted, the street PCI will decrease to 69 in Scenario 1, be maintained at 75 in Scenario 2 and improve to 81 in Scenario 3. For the bike paths, the PCI will be maintained in 80s, while the parking lot PCI will improve to the low-70s.

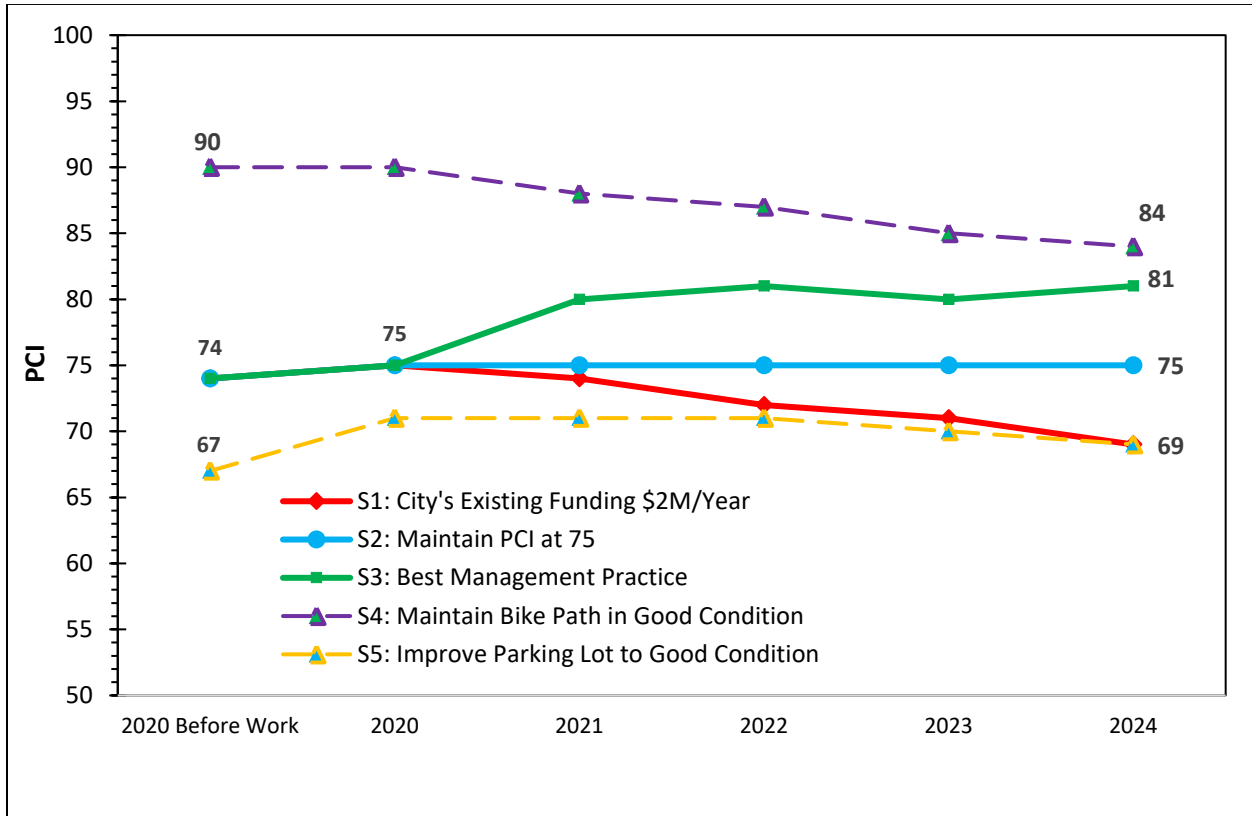


Figure 11: Comparison of Annual Pavement Condition Index by Scenario

Figure 12 illustrates the changes in deferred maintenance over time for each scenario. As would be expected for the street network, the deferred maintenance will increase with the existing funding in Scenario 1, be maintained at approximately its current level in Scenario 2 and will almost be eliminated in Scenario 3. For the bike paths, the deferred maintenance will be doubled by the end of 2024, and for the parking lots, the deferred maintenance will be reduced to \$0.7 million by 2024.

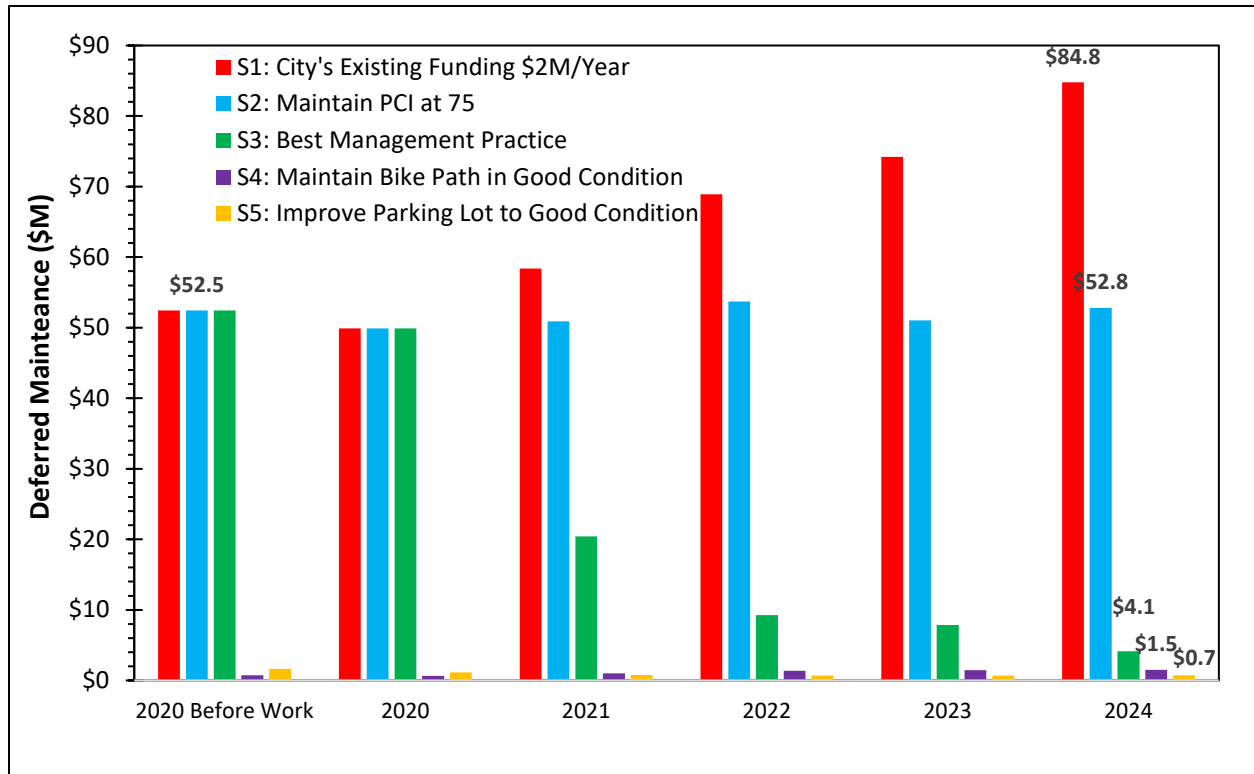


Figure 12: Comparison of Annual Deferred Maintenance by Scenario

Figure 13 illustrates the percent change in pavement condition for the street network under each scenario. Currently, 71.4% of the network is in the “Very Good/Good” condition with approximately 8% in “Poor” or “Failed” condition. Both Scenarios 1 and 2 will reduce the percentage of street network in “Good” condition. However, in Scenario 2, only 3.5% of the street network will be in “Poor” or “Failed” condition category, whereas the percentage will increase to 10.6% in Scenario 1 by 2024. In Scenario 3, 88% of the street network will be in “Good” condition and there will be no streets in “Failed” condition.

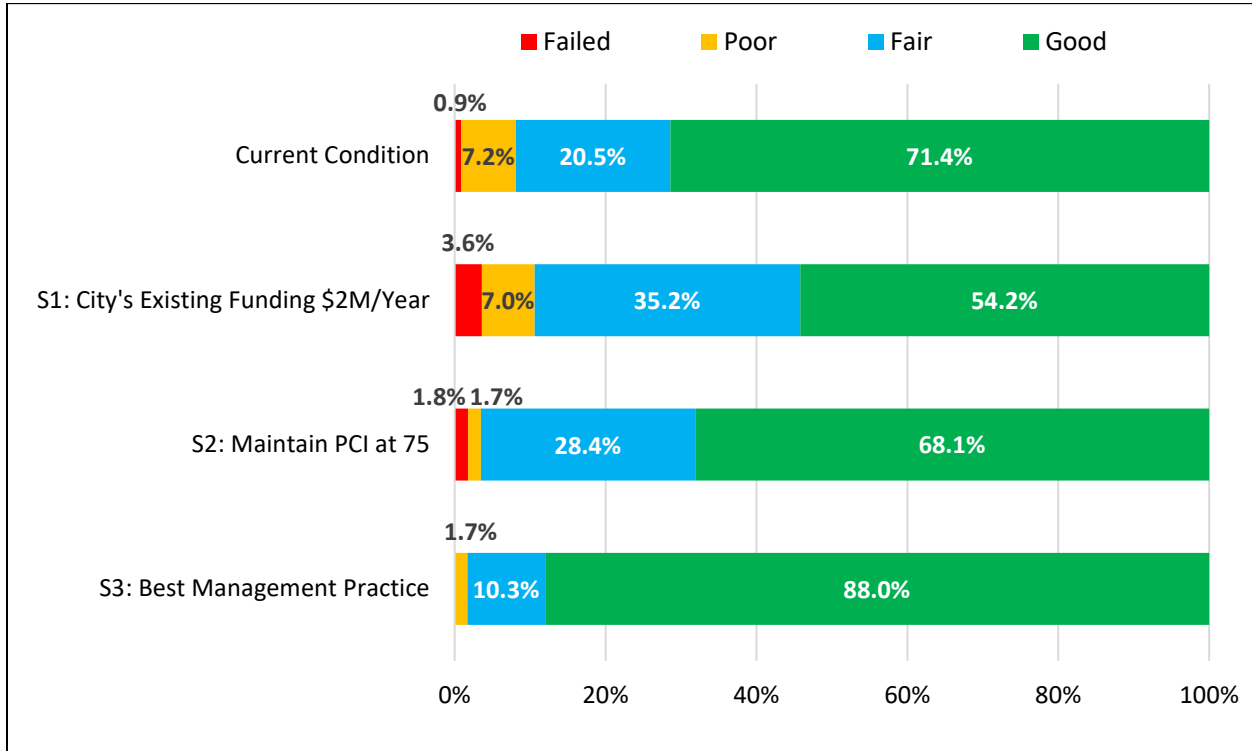


Figure 13. Comparison of Pavement Condition by Scenario for Street Network

Similarly, Figure 14 on next page illustrates the percent change in pavement condition for bike paths and parking lots. As noted, currently, 97.4% of the bike paths are in “Good” condition with none in the “Poor” or “Failed” condition category. In Scenario 4, the percentage in “Good” condition will increase to almost 100% with only 0.8% in “Fair” condition category.

For the parking lots, 56.4% are currently in “Good” condition with 23.5% in “Poor” or “Failed” condition category. Scenario 5 will eliminate any section in “Failed” condition and improve the percentage in “Good” condition to 60.6% by 2024.

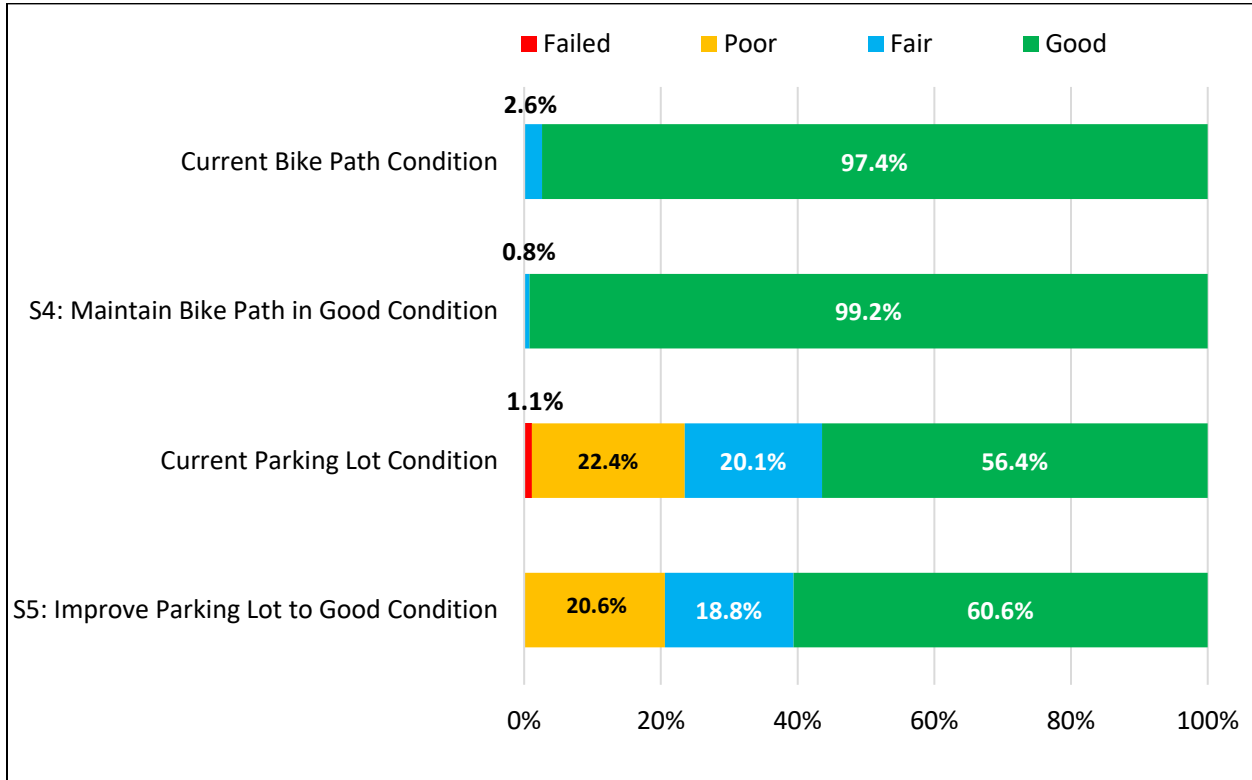


Figure 14: Comparison of Pavement Condition by Scenario for Bike Path and Parking Lot

Summary

In summary, the City of Folsom has a substantial investment of \$378.4 million in the pavement network which includes streets, bike paths and parking lots. Overall, the City’s street network is in “Good” condition with a PCI of 74, the bike paths are in “Very Good” condition with a PCI of 90 and the parking lots are in “Fair” condition with a PCI of 67.

The analyses indicate that the City needs to spend approximately \$72.29 million for streets, \$1.75 million for bike paths and \$2.57 million for parking lots (see budget needs analysis results in [Table 3](#)) over the next five years to essentially repair all pavements, thus bringing the network into a condition that can be maintained with on-going preventive maintenance. In the long run, this strategy will save the City money by preventing future pavement deterioration to levels requiring rehabilitation or reconstruction.

To demonstrate the effects of the various paving budgets mentioned in the Budget Scenarios section, [Figure 15](#) illustrates the number of lane miles that may be paved with various funding levels, sorted by treatment type. The number of lane miles listed assumes that the entire budget over the next five years is spent on only one treatment (treatment costs for Collector streets with an AC surface). Note that surface seals with 10% digouts can be placed on approximately 2.5 times as many lane miles as those requiring overlays, and the cost of reconstruction on 1 lane mile is equivalent to sealing 5 lane miles.

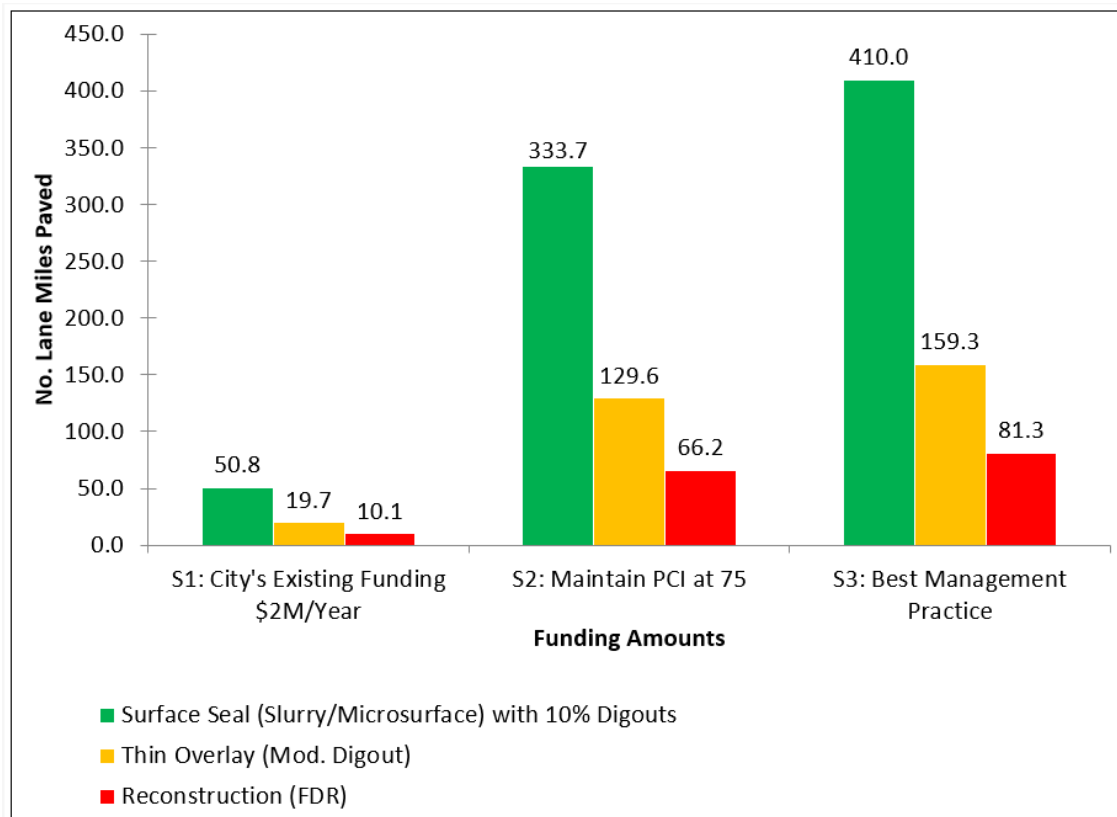


Figure 15: Paving Capabilities by Lane Miles

Recommendations

Based on the data collected and the scenarios analyzed and presented in this report, NCE offers the following recommendations.

1. Funding

The most desirable scenario is to stabilize the street network PCI in the low-80s (Scenario 3: Best Management Practice); however, this may not be attainable due to its high cost. Since the primary goal of PMPs is to offer users a safe and functional pavement network without unduly increasing the maintenance burden in the future, Scenario 2 may be more appropriate. This requires \$41 million over the next five years and will maintain the current PCI at 75.

For the bike paths, NCE recommends Scenario 4 which requires \$0.4 million over five years. For the parking lots, Scenario 5 will require \$1.4 million over five years. In total, the City will need \$42.8 million over five years to maintain the current pavement network.

To address the gap between the City's existing funding and the recommended scenario, NCE recommends the City pursue additional funding sources. Potential sources include:

Federal Funding Sources

- Regional Surface Transportation Program (RSTP)
- Surface Transportation Program (STP)
- Congestion Mitigation and Air Quality Improvement Program (CMAQ)
- Community Development Block Grants (CDBG)
- Highway Safety Improvement Program (HSIP)

State Funding Sources

- Active Transportation Program (ATP), which now includes the Bicycle Transportation Account (BTA) and Safe Routes to Schools (SR2S)
- State Transportation Improvement Program (STIP)
- AB 2766 (vehicle surcharge)
- Vehicle License Fees (VLF)
- CalRecycle grants
- State Water Resource Control Board
- Transportation Development Act (TDA)
- Traffic Safety Fund
- Transportation Uniform Mitigation Fee (TUMF)

Local/Regional Funding Sources

- Development impact fees
- General funds
- Various assessment districts – lighting, maintenance, flood control, special assessments, community facility districts
- Traffic impact fees
- Utilities (e.g., stormwater, water, wastewater enterprise funds)
- Parcel/property taxes
- Vehicle registration fees
- Vehicle code fines
- Measure A (Countywide Transportation Sales Tax)

2. Pavement Maintenance Strategies

Since approximately 71 percent of the street network and 97.4 percent of the bike path network are currently in “Good” condition, it is important to maintain that condition to the extent possible. Preservation occurs when streets with PCIs higher than 70 receive treatments such as crack and surface seals (slurry, microsurfacing). Seals without digouts are relatively inexpensive treatments that prevent moisture ingress and thus preserve the integrity of the underlying base material. NCE recommends that the City balance preventive maintenance with rehabilitation and reconstruction projects to preserve pavements in “Good” condition, improve pavements in “Poor” condition, and avoid increasing the deferred maintenance.

3. Re-inspection Strategies

In order to make appropriate management decisions based on current data, NCE recommends that the City perform condition inspections on arterials and collectors every 2 years and on residential, bike paths and parking lots at least every four to five years.

4. M&R Decision Tree

NCE recommends that the City annually review and update the M&R treatment strategies and associated unit costs to reflect new construction techniques and changing costs. This will ensure that the results for the budget analyses are reliable and as accurate as possible.

APPENDIX A

Section Description Inventory Report

This report lists a variety of section description information for each of the City's pavement sections. It lists the street and section identifiers, limits, functional class, surface type, number of lanes, lengths, widths, areas, Inspected 2019/20 PCI, and PCI date.

All of the City's pavement sections are included in the report. The report is provided. The first report is sorted alphabetically by Street Name and Section ID and the second report is sorted by descending PCI. The field descriptions in this report are listed below:

COLUMN	DESCRIPTION
Street ID	Street Identification - A code up to ten characters/digits to identify the street. Generally, the street name is truncated to six characters. The Street ID should be unique for each street.
Section ID	Section Identification - A code up to ten characters/digits to identify the section number. The Section ID must be unique for each section of one street.
Street Name	Street Name - The name of the street as indicated by street signs in the field.
Begin Location	Beginning limit of the section.
End Location	Ending limit of the section.
# of Lanes	Number of travel lanes.
Functional Class (FC)	Functional Classification: A= Arterial; C= Collector; R=Residential; O=Other
Length (ft)	Length of the section in feet.
Width (ft)	Average width of the section in feet.
Area (ft ²)	Area of section in square feet.
Surface Type (ST)	Surface Type (A = AC Pavement, G = Gravel, O = AC Overlay of AC Pavement, S = Surface Treated).
PCI Date	The last inspection date or rehabilitation date.
PCI	Average PCI for the section. The value is for 2019 and is based on the last calculated PCI (i.e. from inspection or maintenance data).

Section Description Inventory – Sorted by Name

Street Network

City of Folsom - 2019/20 PMP Update
 PCI Listing Report - sorted by **Street Name (Street Network)**



Street ID	Section ID	Street Name	Begin Location	End Location	Ln	FC	Length (ft)	Width (ft)	Area (sf)	ST	PCI Date	PCI
ABBEYFEALE	010	ABBEYFEALE CT	CATTERLINE WAY	EOP	2	R	390	36	14,026	A	12/10/2019	84
ABROZOCT	010	ABROZO CT	WILLOW CREEK DR	EOP	2	R	503	30	15,097	O	12/31/2019	78
ACORNRIDGE	010	ACORN RIDGE CT	PORTER CT	EOP	2	R	322	30	9,663	A	1/30/2020	70
ADDERLEYCT	010	ADDERLEY CT	HALIDON WAY	EOP	2	R	301	30	11,654	A	11/23/2019	78
AGEECT	010	AGEE CT	NICHOLS CIR	EOP	2	R	277	30	10934	A	11/22/2019	72
AGOSTINICI	010	AGOSTINI CIR	STEWART ST	STEWART ST	2	R	1,464	30	43915	A	2/8/2020	73
AINSWORTHW	010	AINSWORTH WAY	KELLER CIR	N LEXINGTON DR	2	R	324	39	12,636	A	12/21/2019	61
AINSWORTHW	020	AINSWORTH WAY	N LEXINGTON DR	EOP	2	R	365	30	10941	A	12/21/2019	45
ALABASTERP	010	ALABASTER POINT WAY	ALPINE FALLS DR	KNOB FORK CT	2	R	813	40	32517	A	11/9/2019	99
ALABASTERP	020	ALABASTER POINT WAY	KNOB FORK CT	ALPINE FALLS DR	2	R	865	40	34614	A	11/9/2019	95
ALDERCREEK	010	ALDER CREEK PKWY	RUSTIC RIDGE CIR	RUSSELL RANCH RD	2	C	550	33	18,150	A	2/15/2020	100
ALDERCREEK	020	ALDER CREEK PKWY	RUSSEL RANCH RD	UNMARKED INTERSECTION	2	C	1,638	35	57,330	A	2/15/2020	100
ALDERCREEK	030	ALDER CREEK PKWY	UNMARKED INTERSECTION	PLACERVILLE RD	2	C	2,013	35	70455	A	2/15/2020	100
ALDRIDGECT	010	ALDRIDGE RAVINE CT	MARSHALL WAY	END	2	R	353	30	10,590	A	2/15/2020	100
ALDORTHWA	010	ALDORTH WAY	N LEXINGTON DR	CHADWICK WAY	2	R	313	36	11280	A	12/21/2019	42
ALEXANDERD	010	ALEXANDER DR	FAIRCHILD CT	STURBRIDGE DR	2	R	827	30	24,823	A	2/7/2020	63
ALEZANEDR	010	ALEZANE DR	FARGO WAY	RUGOSA DR	2	R	270	30	8,106	O	12/3/2019	99
ALEZANEDR	020	ALEZANE DR	RUGOSA DR	PERRAUD DR	2	R	580	30	17400	O	12/3/2019	99
ALEZANEDR	030	ALEZANE DR	PERRAUD DR	MONTROSE DR	2	R	290	30	8701	O	12/3/2019	99
ALLERTONCT	010	ALLERTON CT	CHAMBERSBURG WAY	EOP	2	R	120	30	3602	A	12/17/2019	56
ALPINEFALL	010	ALPINE FALLS DR	FLAT ROCK CT	CHIMNEY BLUFF CT	2	R	1,059	36	37489	A	11/9/2019	100
ALPINEFALL	020	ALPINE FALLS DR	CHIMNEY BLUFF CT	ALABASTER POINT WAY	2	R	1,015	35	35,527	A	11/9/2019	98
ALPINEFALL	030	ALPINE FALLS DR	ALABASTER POINT WAY	FEATHER FALLS CIR	2	R	904	35	31,652	A	11/9/2019	97
ALTERICT	010	ALTERI CT	STONE MILL DR	EOP	2	R	159	30	4,775	A	2/7/2020	77
ALVASTONCT	010	ALVASTON CT	ALVASTON WAY	EOP	2	R	311	30	12554	A	11/23/2019	81
ALVASTONWA	010	ALVASTON WAY	BURWOOD WAY	KERWIN WAY	2	R	260	30	7,812	A	11/23/2019	80
AMAYADR	010	AMAYA DR	HANCOCK DR	TACANA DR	2	R	1,333	30	39,971	A	12/31/2019	25
AMBERGROCT	010	AMBER GROVE CT	CLIMBING VINE WAY	N END	2	R	1,139	26	29614	A	2/15/2020	100
AMBERGRODR	010	AMBER GROVE DR	SUGAR HILL WAY	CLIMBING VINE WAY	2	R	1,555	26	40430	A	2/15/2020	100
AMERICANRI	010	AMERICAN RIVER CANYON DR	GREENBACK LN	BOULDER CANYON WY	4	C	2,452	77	188804	O	11/9/2019	92
AMERICANRI	020	AMERICAN RIVER CANYON DR	BOULDER CANYON DR	CANYON RIM DR	4	C	1,984	77	152768	O	11/9/2019	78
AMERICANRI	030	AMERICAN RIVER CANYON DR	CANYON RIM DR	OAK CANYON WAY	4	C	2,235	77	172,045	O	11/9/2019	80
AMERICANRI	040	AMERICAN RIVER CANYON DR	OAK CANYON WY	RIVER RIDGE WY	4	C	1,051	77	80,927	O	11/9/2019	82

FC (Func. Class.): A (Arterial), C (Collector), R (Residential)
 ST (Surface Type): A=AC (Asphalt Concrete), O= AC/AC (AC Overlay), G=Gravel
 PCC (Portland Cement Concrete)

City of Folsom - 2019/20 PMP Update
 PCI Listing Report - sorted by **Street Name (Street Network)**



Street ID	Section ID	Street Name	Begin Location	End Location	Ln	FC	Length (ft)	Width (ft)	Area (sf)	ST	PCI Date	PCI
AMERICANRI	050	AMERICAN RIVER CANYON DR	RIVER RIDGE WY	OAK AVENUE PKWY	4	C	699	77	53,823	O	11/9/2019	84
AMERICANRI	060	AMERICAN RIVER CANYON DR	OAK AVENUE PKWY	AMERICAN RIVER CANYON DR	2	C	578	63	36426	A	11/7/2019	94
AMERICANRI	070	AMERICAN RIVER CANYON DR	AMERICAN RIVER CANYON DR	CASCADE FALLS DR	2	C	857	42	35,994	A	11/7/2019	96
AMERICANRI	080	AMERICAN RIVER CANYON DR	CASCADE FALLS DR	LOST CREEK DR	2	C	1,741	40	69,650	A	11/7/2019	90
AMERICANRI	090	AMERICAN RIVER CANYON DR	RAINBOW LAKES CT	CASCADE FALLS DR	2	C	1,820	42	73054	A	11/7/2019	97
AMERICANRI	100	AMERICAN RIVER CANYON DR	TOMLINSON DR	FLAT ROCK DR	2	C	404	40	16162	A	11/7/2019	87
AMERICANRI	110	AMERICAN RIVER CANYON DR	FLAT ROCK DR	FEATHER FALLS CIR	2	C	869	42	34734	A	11/7/2019	88
AMERICANRI	120	AMERICAN RIVER CANYON DR	FEATHER FALLS CIR	VALLEY FALLS PL	2	C	1,206	40	48,236	A	11/7/2019	91
AMERICANRI	130	AMERICAN RIVER CANYON DR	VALLEY FALLS PL	CANYON FALLS DR	2	C	1,919	42	76728	A	11/7/2019	94
AMERICANRI	140	AMERICAN RIVER CANYON DR	CANYON FALLS DR	AMERICAN RIVER CANYON DR	2	C	842	42	35,364	A	11/7/2019	92
AMHURSTCIR	010	AMHURST CIR	SEATON DR	SEATON DR	2	R	1,204	30	36,132	A	12/10/2019	86
ANGELLCT	010	ANGELL CT	HANSEN CIR	EOP	2	R	164	30	47544	A	11/22/2019	63
ANTARESCT	010	ANTARES CT	PLUM CREEK CT	EOP	2	R	120	30	3,614	A	2/7/2020	68
APEXLOOP	010	APEX LOOP	APEX LOOP WAY	APEX LOOP WAY	2	R	4,017	25	100,425	A	2/15/2020	100
APEXLOOPW	010	APEX LOOP WAY	IRON POINT RD	APEX LOOP	2	R	514	25	12850	A	2/15/2020	100
APPALOOSAC	010	APPALOOSA CT	CHAPARRAL DR	EOP	2	R	337	30	10110	A	1/30/2020	83
APPALOOSAD	010	APPALOOSA DR	PORTER RD	CHAPARRAL DR	2	R	286	30	8580	A	1/30/2020	85
APPELCT	010	APPEL CT	COBBLE RIDGE DR	EOP	2	R	239	30	7177	A	11/22/2019	85
APPLECROSS	010	APPLECROSS CT	WITBURN WAY	EOP	2	R	235	30	7,064	A	1/30/2020	77
ARBUCKLEAV	010	ARBUCKLE AVE	RILEY ST	DAINS CT	2	R	679	35	23,970	A	1/29/2020	80
ARBUCKLEAV	020	ARBUCKLE AVE	DAINS CT	CASSELMAN ST	2	R	1,146	35	40,110	A	1/29/2020	88
ARBUCKLEAV	030	ARBUCKLE AVE	CASSELMAN ST	EOP	2	R	756	35	26,461	A	1/29/2020	83
ARBUCKLEAV	040	ARBUCKLE AVE	ARBUCKLE AVE	EOP	2	R	171	30	5130	A	1/29/2020	87
ARDFERNWAY	010	ARDFERN WAY	GREENLAW WAY	EOP	2	R	686	30	20,572	A	2/8/2020	79
ARGENTCT	010	ARGENT CT	RATHBONE CIR	EOP	2	R	377	30	13,934	A	12/12/2019	81
ARLINGTONS	010	ARLINGTON ST	GOLF LINKS DR	PLUM CREEK CT	2	R	342	36	12309	A	2/7/2020	73
ARROWSMITH	010	ARROWSMITH DR	BLUE RAVINE RD	GOODELL RD	2	R	491	30	14743	A	1/2/2020	19
ARROWSMITH	020	ARROWSMITH DR	GOODELL RD	WOODS CT	2	R	430	30	12913	A	1/2/2020	77
ARROWSMITH	030	ARROWSMITH DR	WOOD CT	MANSEAU DR	2	R	703	30	21082	A	1/2/2020	67

FC (Func. Class.): A (Arterial), C (Collector), R (Residential)
 ST (Surface Type): A=AC (Asphalt Concrete), O= AC/AC (AC Overlay), G=Gravel
 PCC (Portland Cement Concrete)

City of Folsom - 2019/20 PMP Update
 PCI Listing Report - sorted by **Street Name (Street Network)**



Street ID	Section ID	Street Name	Begin Location	End Location	Ln	FC	Length (ft)	Width (ft)	Area (sf)	ST	PCI Date	PCI
ASHCATWAY	010	ASHCAT WAY	TURNPIKE DR	BALLAST WAY	2	R	654	36	31,334	A	2/14/2020	73
ASHCATWAY	020	ASHCAT WAY	ASHCAT WAY	EOP	2	R	114	80	9,120	A	2/14/2020	74
ASHCATWAY	030	ASHCAT WAY	BALLAST WAY	CONDUCTOR WAY	2	R	773	30	23,178	A	2/8/2020	77
ASHCREEKCT	010	ASH CREEK CT	AMERICAN RIVER CANYON DR	EOP	2	R	262	35	9,170	A	11/9/2019	94
ASHWOODCT	010	ASHWOOD CT	PLUM CREEK CT	EOP	2	R	184	30	5,521	A	2/7/2020	65
ATFIELDWAY	010	ATFIELD WAY	TINDAL WAY	HALIDON WAY	2	R	641	30	19,251	A	11/23/2019	83
AUBURNSUM	010	AUBURN SUMMIT DR	RUSTIC RIDGE DR	SUN PEAK DR	2	R	589	34	20,026	A	2/15/2020	100
AUBURNSUM	020	AUBURN SUMMIT DR	SUN PEAK DR SOUTH	SUN PEAK DR NORTH	2	R	643	34	21,862	A	2/15/2020	100
AULDEARNCT	010	AULDEARN CT	SWINTON DR	EOP	2	R	194	30	5,832	A	2/7/2020	74
AUSTINDR	010	AUSTIN DR	OXBROUGH DR	WHITING WAY	2	R	725	30	21,748	A	11/22/2019	92
AVALANCHEP	010	AVALANCHE PEAK WAY	CASCADE FALLS DR	SNOWY RANGE CT	2	R	308	32	9,853	A	11/7/2019	98
AVALANCHEP	020	AVALANCHE PEAK WAY	SNOWY RANGE CT	SNOWY RANGE CT	2	R	925	32	29,615	A	11/7/2019	100
AVALINECT	010	AVALINE CT	REBECCA WAY	EOP	2	R	251	30	7,521	A	12/31/2019	35
AVONWAY	010	AVON WAY	GLENN DR	SCHOOL ST	2	R	1,105	27	29,834	A	11/30/2019	37
AZAVEDOCT	010	AZAVEDO CT	BOWEN DR	EOP	2	R	436	30	13,077	A	12/20/2019	62
BACHMANWAY	010	BACHMAN WAY	ROWBERRY DR	COPPING CT	2	R	500	30	14,986	A	12/12/2019	79
BALDMOUNTA	010	BALD MOUNTAIN CT	AMERICAN RIVER CANYON DR	EOP	2	R	264	30	10,738	A	11/9/2019	98
BALDWINDAM	010	BALDWIN DAM RD	OAK AVE	SIMMONS WAY	2	R	303	22	6,666	A	11/14/2019	98
BALDWINDAM	020	BALDWIN DAM RD	OAK AVENUE PKWY	VALLEY PINES DR	2	C	619	32	19,808	A	11/14/2019	95
BALDWINDAM	030	BALDWIN DAM RD	VALLEY PINES DR	SWIFT RIVER DR	2	C	866	22	19,052	A	11/14/2019	86
BALDWINDAM	040	BALDWIN DAM RD	SWIFT RIVER DR	DIGGER PINE LN	2	C	805	22	17,710	A	11/14/2019	80
BALDWINDAM	050	BALDWIN DAM RD	DIGGER PINE LN	MOSSWOOD CIR	2	C	841	22	18,502	A	11/14/2019	82
BALDWINDAM	060	BALDWIN DAM RD	MOSSWOOD CIR	MOSSWOOD CIR	2	C	541	22	11,902	A	11/14/2019	82
BALDWINDAM	070	BALDWIN DAM RD	MOSSWOOD CIR	SOUTHCREEK CIR	2	C	374	22	8,228	A	11/14/2019	33
BALDWINDAM	080	BALDWIN DAM RD	SOUTHCREEK CIR	SOUTHCREEK CIR	2	C	766	29	22,214	A	11/14/2019	48
BALDWINDAM	090	BALDWIN DAM RD	SOUTHCREEK CIR	BALDWIN LAKE CIR	2	C	507	22	11,154	A	11/14/2019	56
BALDWINDAM	100	BALDWIN DAM RD	BALDWIN LAKE CIR	BALDWIN LAKE CIR	2	C	778	22	17,116	A	11/14/2019	44
BALDWINDAM	110	BALDWIN DAM RD	BALDWIN LAKE CIR	EOP	2	C	41	22	902	A	11/14/2019	30
BALDWINLAK	010	BALDWIN LAKE CIR	BALDWIN DAM RD	BALDWIN DAM RD	2	R	1,035	30	31,033	O	11/14/2019	35
BALDWINLAK	020	BALDWIN LAKE CT	BALDWIN LAKE CIR	EOP	2	R	214	30	9,044	A	11/14/2019	64
BALINCT	010	BALIN CT	BUCKINGHAM WAY	EOP	2	R	392	30	14,384	A	2/7/2020	77
BALLARDCT	010	BALLARD CT	STINNET WAY	EOP	2	R	247	30	10,034	A	2/7/2020	79
BALLASTWAY	010	BALLAST WAY	ASHCAT WAY	CONDUCTOR WAY	2	R	1,012	30	63,651	A	2/8/2020	81
BANKFOOTCT	010	BANKFOOT CT	FRESWICK DR	EOP	2	R	270	30	8,108	A	1/30/2020	74
BARNHILLDR	010	BARNHILL DR	SLUICE WAY	BLOSSOM ROCK LN	2	R	855	30	25,650	A	11/22/2019	85
BARNHILLDR	020	BARNHILL DR	BLOSSOM ROCK LN	IRON POINT DR	2	R	1,631	30	48,930	A	11/22/2019	85
BARNOWLCT	010	BARN OWL CT	OWL MEADOW ST	EOP	2	R	70	75	5,250	A	2/7/2020	79

FC (Func. Class.): A (Arterial), C (Collector), R (Residential)
 ST (Surface Type): A=AC (Asphalt Concrete), O= AC/AC (AC Overlay), G=Gravel
 PCC (Portland Cement Concrete)

City of Folsom - 2019/20 PMP Update
 PCI Listing Report - sorted by **Street Name (Street Network)**



Street ID	Section ID	Street Name	Begin Location	End Location	Ln	FC	Length (ft)	Width (ft)	Area (sf)	ST	PCI Date	PCI
BARROWSWAY	010	BARROWS WAY	ARBUCKLE AVE	ARBUCKLE AVE	2	R	1,076	35	37,653	A	1/29/2020	89
BATHGATECT	010	BATHGATE CT	CATTERLINE WAY	EOP	2	R	347	36	12,474	A	12/10/2019	81
BATHURSTCT	010	BATHURST CT	LANDRUM CIR	EOP	2	R	99	30	2,958	A	12/31/2019	82
BAURERCIR	010	BAURER CIR	REEVES WAY	HOPPER LN	2	R	832	30	24954	A	12/17/2019	85
BAURERCIR	020	BAURER CIR	HOPPER LN	PLUMMER LN	2	R	388	30	11639	A	12/17/2019	85
BAURERCIR	030	BAURER CIR	PLUMMER LN	GONCE WAY	2	R	985	30	29540	A	12/17/2019	87
BAURERCIR	040	BAURER CIR	GONCE WAY	KILSBY WAY	2	R	566	30	16980	A	12/17/2019	85
BAURERCIR	050	BAURER CIR	KILSBY WAY	FINCHLEY LN	2	R	781	30	23,423	A	12/17/2019	87
BAURERCIR	060	BAURER CIR	FINCHLEY LN	REEVES WAY	2	R	278	30	8,341	A	12/17/2019	79
BAYERCT	010	BAYER CT	DARLING WAY	EOP	2	R	315	30	9462	A	12/20/2019	74
BAYLINECIR	010	BAYLINE CIR	PERKINS STATION WAY	KENAR WAY	2	R	664	31	24,210	A	12/10/2019	79
BAYLINECIR	020	BAYLINE CIR	KENAR WAY	WHISTLE STOP WAY	2	R	1,906	31	59091	A	12/10/2019	71
BAYLINECIR	030	BAYLINE CIR	WHISTLE STOP WAY	PERKINS STATION WAY	2	R	647	31	20,274	A	12/10/2019	78
BEARSDENCT	010	BEARSDEN CT	SWINTON DR	EOP	2	R	311	30	9339	A	2/7/2020	77
BELMARCT	010	BELMAR CT	MORNINGSIDE DR	EOP	2	R	583	30	17491	A	1/30/2020	54
BENDORICT	010	BENDORI CT	BLAKESLEE WAY	EOP	2	R	115	30	3447	A	12/27/2019	60
BENETOCT	010	BENETO CT	LUNA CIR	EOP	2	R	205	30	9,698	A	12/11/2019	79
BENTONCT	010	BENTON CT	HIGGINS ST	EOP	2	R	466	30	16,604	A	2/13/2020	73
BERGCT	010	BERG CT	MCADOO DR	EOP	2	R	328	30	12,464	A	11/23/2019	76
BERRIEDALE	010	BERRIEDALE CT	EOP	WITBURN WAY	2	R	392	30	11759	A	1/30/2020	74
BERRIEDALE	020	BERRIEDALE CT	WITBURN WAY	EOP	2	R	323	30	9,678	A	1/30/2020	74
BERRYCREEK	010	BERRY CREEK DR	FOLSOM AUBURN RD	BERRY CREEK DR	2	C	283	40	11,330	A	11/15/2019	40
BERRYCREEK	020	BERRY CREEK DR	BERRY CREEK DR	EOP	2	C	81	80	5104	A	11/15/2019	69
BERRYCREEK	030	BERRY CREEK DR	BERRY CREEK DR	BERRY CREEK DR	2	C	567	40	22683	A	11/15/2019	24
BERRYCREEK	040	BERRY CREEK DR	BERRY CREEK DR	EOP	2	C	124	40	6780	A	11/15/2019	29
BERRYCREEK	050	BERRY CREEK DR	VALLEY PINES DR	LAURELWOOD DR	2	C	804	30	24133	A	11/15/2019	23
BERRYCREEK	060	BERRY CREEK DR	LAURELWOOD DR	BERRY CREEK CT	2	C	521	30	15,636	A	11/15/2019	45
BERRYCREEK	070	BERRY CREEK CT	BERRY CREEK DR	EOP	2	R	194	30	8,444	A	11/15/2019	49
BETTYHILLC	010	BETTYHILL CT	HUNTLY DR	EOP	2	R	173	30	5185	A	2/8/2020	72
BEUTHCT	010	BEUTH CT	BAYLINE CIR	EOP	2	R	152	30	7184	A	12/10/2019	65
BIDWELLST	010	BIDWELL ST	RILEY ST	COMSTOCK DR	2	C	164	40	6,553	O	11/23/2019	78
BIDWELLST	020	BIDWELL ST	COMSTOCK DR	WOOL ST	2	C	346	40	13,831	O	11/23/2019	78
BIDWELLST	030	BIDWELL ST	WOOL ST	DECATUR ST	2	C	466	40	18659	A	11/23/2019	72
BIDWELLST	040	BIDWELL ST	DECATUR ST	READING ST	2	C	467	40	18,665	A	11/23/2019	79
BIDWELLST	050	BIDWELL ST	READING ST	KELLY WAY	2	C	123	40	4928	A	11/23/2019	86
BIDWELLST	060	BIDWELL ST	KELLY WAY	SIBLEY ST	2	C	343	40	13734	O	11/23/2019	75
BIDWELLST	070	BIDWELL ST	SIBLEY ST	ORANGE GROVE WAY SIBLEY ST ALY	2	C	216	30	6490	O	11/23/2019	83

FC (Func. Class.): A (Arterial), C (Collector), R (Residential)
 ST (Surface Type): A=AC (Asphalt Concrete), O= AC/AC (AC Overlay), G=Gravel
 PCC (Portland Cement Concrete)

City of Folsom - 2019/20 PMP Update
 PCI Listing Report - sorted by **Street Name (Street Network)**



Street ID	Section ID	Street Name	Begin Location	End Location	Ln	FC	Length (ft)	Width (ft)	Area (sf)	ST	PCI Date	PCI
BIDWELLST	080	BIDWELL ST	ORANGE GROVE WAY SIBLEY ST ALY	ORANGE GROVE WAY	2	C	140	30	4,209	O	11/23/2019	90
BIDWELLST	090	BIDWELL ST	ORANGE GROVE WAY	OAKDALE ST	2	C	1,254	30	37624	O	11/23/2019	83
BIDWELLST	100	BIDWELL ST	OAKDALE ST	FOLSOM BLVD	2	C	94	30	2,820	A	11/23/2019	79
BIGGSCT	010	BIGGS CT	TECEIRA WAY	EOP	2	R	413	30	15,014	A	12/11/2019	75
BIGVALLEYC	010	BIG VALLEY CT	BIG VALLEY RD	EOP	2	R	164	30	4920	A	12/27/2019	72
BIGVALLEYR	010	BIG VALLEY RD	BLUE RAVINE RD	BRONG RD	2	C	1,033	36	37,196	A	12/26/2019	77
BIGVALLEYR	020	BIG VALLEY RD	BRONG RD	BITTER CREEK DR	2	C	866	36	31,173	A	12/26/2019	67
BIGVALLEYR	030	BIG VALLEY RD	BITTER CREEK DR	BLUE RAVINE RD	2	C	2,020	36	72762	O	12/26/2019	29
BISCAYNEWA	010	BISCAYNE WAY	FAYETTE WAY	WATERBORO SQ	2	R	1,668	30	50034	A	12/17/2019	56
BISCAYNEWA	020	BISCAYNE WAY	WATERBORO SQ	ROCKPORT CIR	2	R	209	30	6257	A	12/17/2019	69
BITTERCREE	010	BITTER CREEK DR	BIG VALLEY RD	DYRELL WAY	2	R	832	30	24948	O	12/26/2019	83
BITTERCREE	020	BITTER CREEK DR	DYRELL WAY	SOTO WAY	2	R	854	30	25,634	O	12/26/2019	81
BITTERCREE	030	BITTER CREEK DR	SOTO WAY	DYRELL WAY	2	R	843	30	25274	A	12/26/2019	26
BITTERCREE	040	BITTER CREEK DR	DYRELL WAY	WINTERSTEIN DR	2	R	1,208	30	36238	A	12/26/2019	20
BITTERCREE	050	BITTER CREEK DR	WINTERSTEIN DR	BIG VALLEY RD	2	R	620	30	18,599	A	12/26/2019	53
BLACKBERRY	010	BLACKBERRY CIR	WILLOW BEND RD	WILLOW BEND RD	2	R	907	30	27,222	A	12/26/2019	64
BLACKBIRDD	010	BLACKBIRD DR	HUMMINGBIRD CIR	EGRET DR	2	R	948	30	28,440	A	2/15/2020	100
BLACKDIAMO	010	BLACK DIAMOND DR	NATOMA STATION DR	BRIGHTSTONE CIR	2	C	1,261	47	58576	A	2/8/2020	88
BLACKDIAMO	020	BLACK DIAMOND DR	BRIGHTSTONE CIR	IRON POINT RD	2	C	900	46	41,409	A	2/8/2020	89
BLACKGOLDL	010	BLACK GOLD LN	WOODSMOKE WAY	BLACK POWDER CIR	2	R	912	30	27368	A	12/11/2019	73
BLACKPOWDE	010	BLACK POWDER CIR	WOODSMOKE WAY	EMIGRANT CT	2	R	410	30	12306	A	12/11/2019	71
BLACKPOWDE	020	BLACK POWDER CIR	EMIGRANT CT	RUSSLER LN	2	R	558	30	16755	A	12/11/2019	70
BLACKPOWDE	030	BLACK POWDER CIR	RUSSLER LN	FLINT ROCK CT	2	R	398	30	11941	A	12/11/2019	74
BLACKPOWDE	040	BLACK POWDER CIR	FLINT ROCK CT	WOODSMOKE WAY	2	R	1,586	30	47,570	A	12/11/2019	75
BLAKESLEEW	010	BLAKESLEE WAY	STONEY HILL RD	BENDORI CT	2	R	789	30	23,662	A	12/27/2019	70
BLAKESLEEW	020	BLAKESLEE WAY	BENDORI CT	BIG VALLEY RD	2	R	1,010	30	30277	A	12/27/2019	40
BLENCOWECT	010	BLENCOWE CT	WESSEX WAY	EOP	2	R	292	30	11,384	A	12/11/2019	74
BLODGETTDR	010	BLODGETT DR	LANDRUM CIR	BRIGGS RANCH DR	2	R	661	30	19,841	A	12/31/2019	87
BLOOMFIELD	010	BLOOMFIELD WAY	KELLER CIR	KELLER CIR	2	R	1,007	30	30,203	A	12/21/2019	43
BLOSSOMRLN	010	BLOSSOM ROCK LN	WILLOW BRIDGE DR	WILLOW BRIDGE DR	2	R	813	30	24390	A	11/22/2019	85
BLOSSOMRLN	020	BLOSSOM ROCK LN	WILLOW BRIDGE DR	BARNHILL DR	2	R	353	30	10590	A	11/22/2019	85
BLOSSOMRLN	030	BLOSSOM ROCK LN	BARNHILL DR	EOP	2	R	728	30	21840	A	11/22/2019	85
BLOUGHWAY	010	BLOUGH WAY	HALIDON WAY	WALDON DR	2	R	615	36	22160	A	12/12/2019	79
BLUECANYON	010	BLUE CANYON WAY	CANYON RIM DR	CANYON RIM DR	2	R	1,277	30	38,307	A	11/12/2019	38
BLUEHERONC	010	BLUE HERON CT	MARSH HAWK DR	EOP	2	R	300	30	11,818	A	11/23/2019	67
BLUELAKEDR	010	BLUE LAKE DR	OAK AVENUE PKWY	BLUE LAKE DR	2	R	225	36	8,100	O	11/15/2019	87
BLUELAKEDR	020	BLUE LAKE DR	VALLEY PINES DR	HUDSON WAY	2	R	1,576	36	47279	O	11/15/2019	76
BLUERAVINE	010	BLUE RAVINE RD	LAKE FOREST WAY	WOODMERE RD	2	C	404	40	16,168	A	1/2/2020	57

FC (Func. Class.): A (Arterial), C (Collector), R (Residential)
 ST (Surface Type): A=AC (Asphalt Concrete), O= AC/AC (AC Overlay), G=Gravel
 PCC (Portland Cement Concrete)

City of Folsom - 2019/20 PMP Update
 PCI Listing Report - sorted by **Street Name (Street Network)**



Street ID	Section ID	Street Name	Begin Location	End Location	Ln	FC	Length (ft)	Width (ft)	Area (sf)	ST	PCI Date	PCI
BLUERAVINE	020	BLUE RAVINE RD	WOODMERE RD	LAKE FOREST WAY	2	C	2,389	40	95,570	A	1/2/2020	54
BLUERAVINE	030	BLUE RAVINE RD	LAKE FOREST WAY	FOLSOM BLVD	2	C	1,034	40	41346	A	1/2/2020	53
BLUERAVINE	040	BLUE RAVINE RD	FOLSOM BD	PLAZA DR	6	A	662	92	60865	O	1/2/2020	83
BLUERAVINE	050	BLUE RAVINE RD	PLAZA DR	NATOMA STATION DR	7	A	349	105	36,611	O	1/2/2020	84
BLUERAVINE	060	BLUE RAVINE RD	NATOMA STATION DR	PLAZA DR	7	A	1,450	100	145001	O	1/2/2020	82
BLUERAVINE	070	BLUE RAVINE RD	PLAZA DR	TURN PIKE DR	6	A	688	87	59847	O	1/2/2020	83
BLUERAVINE	080	BLUE RAVINE RD	TURN PIKE DR	PRAIRIE CITY RD	6	A	659	84	55,327	O	1/2/2020	83
BLUERAVINE	090	BLUE RAVINE RD	PRAIRIE CITY RD	RUSSI RD	5	A	1,357	75	101,747	A	1/2/2020	55
BLUERAVINE	100	BLUE RAVINE RD	RUSSI RD	BRIDGE	4	A	2,276	60	136,560	A	2/13/2020	40
BLUERAVINE	110	BLUE RAVINE RD	BRIDGE	PVT CHG	4	A	1,061	60	63,660	A	2/13/2020	57
BLUERAVINE	120	BLUE RAVINE RD	PVT CHG	CROSSING WAY	4	A	1,008	60	60,480	A	2/13/2020	50
BLUERAVINE	130	BLUE RAVINE RD	CROSSING WAY	E BIDWELL ST	5	A	1,284	70	89886	O	1/2/2020	64
BLUERAVINE	140	BLUE RAVINE RD	E BIDWELL ST	FOLSOM SQ	5	A	772	70	54,056	O	12/15/2019	88
BLUERAVINE	150	BLUE RAVINE RD	FOLSOM SQ	SCHOOL ST	5	A	482	70	33740	A	12/15/2019	89
BLUERAVINE	160	BLUE RAVINE RD	SCHOOL ST	FLOWER DR	5	A	2,864	70	200481	A	12/15/2019	72
BLUERAVINE	170	BLUE RAVINE RD	FLOWER DR	OAK AVENUE PKWY	5	A	1,431	70	100182	O	12/15/2019	82
BLUERAVINE	180	BLUE RAVINE RD	OAK AVENUE PKWY	BIG VALLEY RD	5	A	1,427	70	99,861	A	12/15/2019	84
BLUERAVINE	190	BLUE RAVINE RD	BIG VALLEY RD	PARKWAY DR	5	A	1,138	70	79,675	A	12/15/2019	92
BLUERAVINE	200	BLUE RAVINE RD	PARKWAY DR	BIG VALLEY RD	5	A	2,208	70	154564	A	12/15/2019	90
BLUERAVINE	210	BLUE RAVINE RD	BIG VALLEY RD	ARROWSMITH DR	2	A	432	80	34,560	A	12/15/2019	93
BLUERAVINE	220	BLUE RAVINE RD	ARROWSMITH DR	MANSEAU DR	5	A	1,105	70	77,364	A	12/15/2019	91
BLUERAVINE	230	BLUE RAVINE RD	MANSEAU DR	GREEN VALLEY RD	6	A	1,155	90	103,938	A	12/15/2019	85
BODNARCT	010	BODNAR CT	BUCKINGHAM WAY	EOP	2	R	234	30	9644	A	2/7/2020	83
BOLICT	010	BOLI CT	BRIGGS RANCH DR	EOP	2	R	106	30	3182	A	12/31/2019	72
BONHILLDR	010	BONHILL DR	E NATOMA ST	GREENLAW WAY	2	R	1,217	30	42487	A	2/8/2020	82
BORGESCT	010	BORGES CT	DUNCAN WAY	EOP	2	R	258	30	10176	A	11/23/2019	73
BOULDERCAN	010	BOULDER CANYON WAY	AMERICAN RIVER CANYON DR	DAWN RIVER WAY	2	R	926	30	27757	O	11/12/2019	95
BOWENDR	010	BOWEN DR	E NATOMA ST	MCKENNY CT	2	R	218	36	7838	A	2/13/2020	51
BOWENDR	020	BOWEN DR	MCKENNY CT	MANASCO DR	2	R	1,264	30	37,931	A	2/13/2020	71
BOWENDR	030	BOWEN DR	MANASCO CIR	SMITH WAY	2	R	1,270	30	38,104	A	2/13/2020	74
BOXCARWAY	010	BOXCAR WAY	TURN PIKE DR	ORANGE BLOSSOM CIR	2	R	361	36	12998	A	12/10/2019	42
BOXELDERCI	010	BOXELDER CIR	HUMBUG CREEK DR	HUMBUG CREEK DR	2	R	1,527	30	45,809	A	12/26/2019	79
BOXFORDSQ	010	BOXFORD SQ	THORNDIKE WAY	EOP	2	R	429	30	12,862	A	12/21/2019	39
BOXLERCT	010	BOXLER CT	REBECCA WAY	EOP	2	R	554	30	16,624	A	12/31/2019	56
BOZIOCT	010	BOZIO CT	STINNET WAY	EOP	2	R	241	30	9854	A	2/7/2020	75
BRADLEY CT	010	BRADLEY CT	BARNHILL DR	EOP	2	R	259	30	9284	A	2/13/2020	85
BRAECT	010	BRAE CT	GREENLAW WAY	EOP	2	R	462	30	13,846	A	2/8/2020	85
BRAMBLELN	010	BRAMBLE LN	HUMBUG CREEK DR	BUCKBRUSH DR	2	R	975	30	29,255	A	12/26/2019	80

FC (Func. Class.): A (Arterial), C (Collector), R (Residential)
 ST (Surface Type): A=AC (Asphalt Concrete), O= AC/AC (AC Overlay), G=Gravel
 PCC (Portland Cement Concrete)

City of Folsom - 2019/20 PMP Update
 PCI Listing Report - sorted by **Street Name (Street Network)**



Street ID	Section ID	Street Name	Begin Location	End Location	Ln	FC	Length (ft)	Width (ft)	Area (sf)	ST	PCI Date	PCI
BRANDINGIR	010	BRANDING IRON CT	HIDDEN FALLS DR	CARPENTER HILL RD	2	R	991	30	29727	A	2/7/2020	69
BRANDINGIR	020	BRANDING IRON CT	CARPENTER HILL RD	EOP	2	R	561	30	16,841	A	2/7/2020	74
BRATTLEBOR	010	BRATTLEBORO CT	PENWOOD LN	EOP	2	R	139	30	4,171	A	12/14/2019	57
BRIARCLIFF	010	BRIARCLIFF DR	FARGO WAY	RUGOSA DR	2	R	325	26	8604	A	12/3/2019	71
BRIARCLIFF	020	BRIARCLIFF DR	RUGOSA DR	MONTROSE DR	2	R	994	26	26335	A	12/3/2019	76
BRIARCLIFF	030	BRIARCLIFF DR	MONTROSE DR	MONOWOOD DR	2	R	285	30	8,556	A	12/29/2019	83
BRIARCLIFF	040	BRIARCLIFF DR	MONOWOOD DR	BRIARCLIFF CT	2	R	487	30	14,624	A	12/29/2019	70
BRIARCLIFF	050	BRIARCLIFF CT	BRIARCLIFF DR	EOP	2	R	185	30	5,556	O	12/29/2019	66
BRIARCLIFF	060	BRIARCLIFF DR	BRIARCLIFF CT	JANEWOOD CT	2	R	604	30	18128	A	12/29/2019	70
BRIARCLIFF	070	BRIARCLIFF DR	JANEWOOD CT	MONOWOOD DR	2	R	285	30	8562	A	12/29/2019	68
BRIARCLIFF	080	BRIARCLIFF DR	MONOWOOD DR	FRANKWOOD DR	2	R	287	30	8607	A	12/29/2019	71
BRIDGENDWA	010	BRIDGEND WAY	WESLEY DR	TYNDRUM LN	2	R	279	30	8370	A	2/8/2020	72
BRIDGEST	010	BRIDGE ST	LEIDESDORFF ST	SUTTER ST	2	R	183	30	5,496	A	11/30/2019	55
BRIDGEST	020	BRIDGE ST	SUTTER ST	NATOMA ST	2	R	1,099	30	32,985	A	11/30/2019	34
BRIDGEST	030	BRIDGE ST	NATOMA ST	NATOMA ST PERSIFER ST ALY	2	R	183	30	5,493	O	11/30/2019	40
BRIDGEST	040	BRIDGE ST	NATOMA ST PERSIFER ST ALY	PERSIFER ST	2	R	183	30	5496	O	11/30/2019	57
BRIGGSRANC	010	BRIGGS RANCH DR	E NATOMA ST	PORTO DR	2	C	1,485	40	59,396	A	12/28/2019	76
BRIGGSRANC	020	BRIGGS RANCH DR	PORTO DR	WHELAN CT	2	C	261	40	10443	A	12/28/2019	78
BRIGGSRANC	030	BRIGGS RANCH DR	WHELAN CT	SANBORN CT	2	C	316	40	12,652	A	12/28/2019	75
BRIGGSRANC	040	BRIGGS RANCH DR	SANBORN CT	DARRINGTON DR	2	C	409	40	16349	A	12/28/2019	77
BRIGGSRANC	050	BRIGGS RANCH DR	DARRINGTON DR	MCHUGH CT	2	C	712	40	28454	A	12/28/2019	80
BRIGGSRANC	060	BRIGGS RANCH DR	MCHUGH CT	RANDALL DR	2	C	251	40	10054	A	12/28/2019	78
BRIGGSRANC	070	BRIGGS RANCH DR	RANDALL DR	WILLOW CREEK DR	2	C	343	40	13709	A	12/28/2019	65
BRIGGSRANC	080	BRIGGS RANCH DR	WILLOW CREEK DR	GOODELL RD	2	C	697	40	27,888	A	12/28/2019	74
BRIGGSRANC	090	BRIGGS RANCH DR	GOODELL RD	LANDRUM CIR	2	C	636	40	25428	A	12/28/2019	81
BRIGGSRANC	100	BRIGGS RANCH DR	LANDRUM CIR	YOST CT	2	C	856	40	34,259	A	12/28/2019	61
BRIGGSRANC	110	BRIGGS RANCH DR	YOST CT	SKIDMORE CT	2	C	463	40	18,531	A	12/28/2019	82
BRIGGSRANC	120	BRIGGS RANCH DR	SKIDMORE CT	SINGER LN	2	C	275	40	11,002	A	12/28/2019	72
BRIGGSRANC	130	BRIGGS RANCH DR	SINGER LN	E NATOMA ST	2	C	670	40	26800	A	12/28/2019	63
BROADFORDD	010	BROADFORD DR	CAMERON DR	CAMERON DR	2	R	1,064	30	31,913	A	2/8/2020	78
BROADSTMAR	010	BROADSTONE MARKETPLACE	BROADSTONE PKWY	N END	2	R	430	45	19350	A	2/15/2020	100
BROADSTONE	010	BROADSTONE PKWY	IRON POINT RD	WALDEN DR	4	A	893	56	50,032	A	2/12/2020	69
BROADSTONE	020	BROADSTONE PKWY	WALDEN DR	CLARKSVILLE RD	4	A	1,147	64	73387	A	2/12/2020	62
BROADSTONE	030	BROADSTONE PKWY	CLARKSVILLE RD	E BIDWELL ST	6	A	1,072	86	92174	A	2/12/2020	56
BROADSTONE	040	BROADSTONE PKWY	E BIDWELL ST	CAVITT DR	5	A	1,307	80	104558	A	12/10/2019	83
BROADSTONE	050	BROADSTONE PKWY	CAVITT DR	SCHOLAR WAY	4	A	1,089	60	65,337	A	12/10/2019	78

FC (Func. Class.): A (Arterial), C (Collector), R (Residential)
 ST (Surface Type): A=AC (Asphalt Concrete), O= AC/AC (AC Overlay), G=Gravel
 PCC (Portland Cement Concrete)

City of Folsom - 2019/20 PMP Update
 PCI Listing Report - sorted by **Street Name (Street Network)**



Street ID	Section ID	Street Name	Begin Location	End Location	Ln	FC	Length (ft)	Width (ft)	Area (sf)	ST	PCI Date	PCI
BROADSTONE	060	BROADSTONE PKWY	SCHOLAR WAY	SERPA WAY	4	A	1,361	60	81,656	A	12/10/2019	81
BROADSTONE	070	BROADSTONE PKWY	SERPA WAY	MCCOMBER DR	4	A	604	60	36,269	A	2/12/2020	61
BROADSTONE	080	BROADSTONE PKWY	MCCOMBER DR	GOLF LINKS DR	5	A	587	80	46978	A	2/12/2020	73
BROADSTONE	090	BROADSTONE PKWY	GOLF LINKS DR	EAGLE WAY	5	A	980	68	66660	A	2/12/2020	76
BROADSTONE	100	BROADSTONE PKWY	EAGLE WAY	STOCKMAN CIR	5	A	640	80	51200	A	2/12/2020	76
BROADSTONE	110	BROADSTONE PKWY	STOCKMAN CIR	CARPENTER HILL RD	4	A	1,321	60	79264	A	2/12/2020	69
BROADSTONE	120	BROADSTONE PKWY	CARPENTER HILL RD	LONGHORN RD	4	A	982	60	58903	A	2/12/2020	69
BROADSTONE	130	BROADSTONE PKWY	LONGHORN RD	EMPIRE RANCH RD	4	A	815	60	48,878	A	2/12/2020	72
BROCKCIR	010	BROCK CIR	BROCK SIR	BROCK CIR	2	R	2,205	30	66,162	A	11/23/2019	81
BRODERCIR	010	BRODER CIR	PERAZZO CIR	PERAZZO CIR	2	R	1,715	26	44593	A	12/26/2019	72
BROKENTOPC	010	BROKEN TOP CT	AMERICAN RIVER CANYON DR	EOP	2	R	558	30	19,966	A	11/7/2019	99
BRONGRD	010	BRONG RD	WINTERSTEIN DR	BIG VALLEY RD	2	R	352	30	10,572	A	12/27/2019	47
BROWNDUVAL	010	BROWN DUVALL LN	CRUICKSHANK DR	HENRY ST	2	R	1,040	30	31,194	A	12/11/2019	73
BRUFORDCT	010	BRUFORD CT	CLAPTON WAY	EOP	2	R	227	30	9434	A	1/29/2020	79
BRUGLERCT	010	BRUGLER CT	LANDRUM CIR	EOP	2	R	318	30	9,526	A	12/31/2019	77
BRUMCT	010	BRUM CT	LANDRUM CIR	EOP	2	R	97	30	2,905	A	12/31/2019	60
BRYANCT	010	BRYAN CT	ELSWORTH WAY	EOP	2	R	387	30	11,598	A	2/13/2020	80
BUCHANANWA	010	BUCHANAN WAY	LEVY RD	SANDS WAY	2	R	167	30	5010	A	1/29/2020	92
BUCHANANWA	020	BUCHANAN WAY	SANDS WAY	LARSON WAY	2	R	314	30	9420	A	1/29/2020	80
BUCKBRUSHD	010	BUCKBRUSH DR	HUMBUG CREEK DR	BRAMBLE LN	2	R	474	30	14219	A	12/26/2019	77
BUCKBRUSHD	020	BUCKBRUSH DR	BRAMBLE LN	EOP	2	R	152	30	4555	A	12/26/2019	70
BUCKCIR	010	BUCK CIR	CROW CANYON DR	CROW CANYON DR	2	R	1,096	30	32,885	A	11/11/2019	48
BUCKHAVENW	010	BUCKHAVEN WAY	KILRENNY CT	HADDINGTON DR	2	R	274	30	8,222	A	1/30/2020	81
BUCKINGHAM	010	BUCKINGHAM WAY	IRON POINT RD	DENSMORE CT	2	R	1,245	30	42,166	A	2/7/2020	85
BUCKNERCT	010	BUCKNER CT	CASCADE FALLS DR	EOP	2	R	157	32	7678	A	11/7/2019	95
BUFFETCT	010	BUFFET CT	WALDEN DR	EOP	2	R	206	30	8,804	A	2/6/2020	74
BULJANCT	010	BULJAN CT	LEFEVRE CT	EOP	2	R	419	30	12,570	A	1/2/2020	91
BULJANDR	010	BULJAN DR	EMPIRE RANCH RD	LEFEVRE DR	2	R	1,026	30	30780	A	1/2/2020	91
BULLIONLN	010	BULLION LN	BARNHILL DR	EOP	2	R	460	30	13800	A	11/22/2019	85
BUNDRICKDR	010	BUNDRICK DR	HAVERTHILL DR	TIPPENS WAY	2	R	640	35	22398	A	12/12/2019	73
BUNDRICKDR	020	BUNDRICK DR	TIPPENS WAY	HARTLEY WAY	2	R	586	35	20493	A	2/6/2020	75
BUNDRICKDR	030	BUNDRICK DR	HARTLEY WAY	ILLSLEY WAY	2	R	467	35	16348	A	2/6/2020	74
BUNDRICKDR	040	BUNDRICK DR	ILLSLEY WAY	CLARKSVILLE RD	2	R	530	30	17,490	A	2/6/2020	82
BUNKERCT	010	BUNKER CT	WILLOW CREEK DR	EOP	2	R	260	30	7,797	A	12/29/2019	44
BURLONDCT	010	BURLOND CT	FEHR RD	EOP	2	R	543	30	16,290	A	1/2/2020	91
BURMARD	010	BURMA RD	OAK AVE	BROOKSIDE LN	2	R	168	30	5040	O	11/16/2019	43
BURNHAMCT	010	BURNHAM CT	FLOWER DR	EOP	2	R	600	30	17,992	A	12/29/2019	32
BURNTCREEK	010	BURNT CREEK WAY	SPRING WATER WAY	EOP	2	R	843	30	30,140	A	11/14/2019	65

FC (Func. Class.): A (Arterial), C (Collector), R (Residential)
 ST (Surface Type): A=AC (Asphalt Concrete), O= AC/AC (AC Overlay), G=Gravel
 PCC (Portland Cement Concrete)

City of Folsom - 2019/20 PMP Update
 PCI Listing Report - sorted by **Street Name (Street Network)**



Street ID	Section ID	Street Name	Begin Location	End Location	Ln	FC	Length (ft)	Width (ft)	Area (sf)	ST	PCI Date	PCI
BURRILLDR	010	BURRILL DR	DARRINGTON DR	LANDRUM CIR	2	R	1,350	30	40510	A	12/31/2019	76
BURWICKLN	010	BURWICK LN	EOP	MOSSBANK WAY	2	R	261	30	7,824	A	2/13/2020	76
BURWICKLN	020	BURWICK LN	MOSSBANK WAY	GALSTON DR	2	R	1,386	30	41,578	A	2/8/2020	76
BURWOODWAY	010	BURWOOD WAY	ALVASTON WAY	HALIDON WAY	2	R	930	30	27,907	A	11/23/2019	82
BYRNECT	010	BYRNE CT	ILLSLEY WAY	EOP	2	R	209	30	8894	A	2/13/2020	79
CABHANCT	010	CABHAN CT	LISTOWE DR	EOP	2	R	233	30	6987	A	1/2/2020	78
CAISLEANCT	010	CAISLEAN CT	CAISLEAN WAY	EOP	2	R	185	30	5548	A	12/14/2019	85
CAISLEANWA	010	CAISLEAN WAY	HILLSWICK CIR	HILLSWICK CIR	2	R	501	30	15034	A	12/14/2019	86
CAITHNESSC	010	CAITHNESS CT	CATTERLINE WAY	LISTOWE DR	2	R	314	36	11,307	A	12/10/2019	72
CAITHNESSC	020	CAITHNESS CT	LISTOWE DR	EOP	2	R	230	36	8,274	A	12/10/2019	79
CALLANDERW	010	CALLANDER WAY	GLENNFINNAN WAY	HUNTLY DR	2	R	1,361	30	40,830	A	2/8/2020	77
CALWELLCT	010	CALWELL CT	LOST CREEK DR	EOP	2	R	169	32	8,062	A	11/7/2019	93
CAMBERWELL	010	CAMBERWELL WAY	OAK AVENUE PKWY	KENNERLY WAY	2	R	394	30	11811	A	2/14/2020	73
CAMBERWELL	020	CAMBERWELL WAY	KENNERLY WAY	MOYLAN WAY	2	R	869	30	26080	A	2/14/2020	70
CAMERONDR	010	CAMERON DR	E NATOMA ST	BROADFORD DR	2	R	203	40	8131	A	2/8/2020	77
CAMERONDR	020	CAMERON DR	BROADFORD DR	BROADFORD DR	2	R	994	30	29819	A	2/8/2020	79
CANALST	010	CANAL ST	BRIDGE ST	EOP	2	R	208	18	3,749	A	11/30/2019	53
CANNINGTON	010	CANNINGTON LN	S LEXINGTON DR	THORNDIKE WAY	2	R	365	36	13133	A	12/21/2019	74
CANYONFALL	010	CANYON FALLS DR	SANTA JUANITA AVE	AMERICAN RIVER CANYON DR	2	R	881	32	28,182	A	11/9/2019	98
CANYONFALL	020	CANYON FALLS DR	AMERICAN RIVER CANYON DR	GREY CLIFF CT	2	R	1,115	32	37,017	A	11/9/2019	92
CANYONFALL	030	CANYON FALLS DR	GREY CLIFF CT	WOLF POINT CT	2	R	1,300	32	41,587	A	11/9/2019	96
CANYONFALL	040	CANYON FALLS DR	WOLF POINT CT	AMERICAN RIVER CANYON DR	2	R	736	32	24,835	A	11/9/2019	97
CANYONRIMD	010	CANYON RIM DR	AMERICAN RIVER CANYON WAY	CANYON RIM DR	2	C	1,515	36	45428	A	11/12/2019	24
CANYONRIMD	020	CANYON RIM DR	EOP	CANYON RIM DR	2	C	212	100	19050	A	11/11/2019	45
CANYONRIMD	030	CANYON RIM DR	CANYON RIM DR	AMERICAN RIVER CANYON WY	2	C	1,241	36	37,213	A	11/12/2019	31
CAPECOTTAG	010	CAPE COTTAGE LN	KELLER CIR	KELLER CIR	2	R	772	30	23161	A	12/21/2019	58
CARLSONWAY	010	CARLSON WAY	PARKER DR	SLOCUM DR	2	R	777	30	23,296	A	2/8/2020	86
CARLSONWAY	020	CARLSON WAY	CARLSON WAY	EOP	2	R	68	106	7,208	A	2/8/2020	93
CARMODYCIR	010	CARMODY CIR	LOST CREEK DR	LOST CREEK DR	2	R	1,740	32	55,670	A	11/7/2019	98
CARPENTERH	010	CARPENTER HILL RD	HORSESHOE GLEN CIR	IRON POINT RD	2	R	222	30	6667	A	1/30/2020	85
CARPENTERH	020	CARPENTER HILL RD	IRON POINT RD	HIDDEN FALLS DR	2	R	205	30	6163	A	1/30/2020	76
CARPENTERH	030	CARPENTER HILL RD	HIDDEN FALLS DR	BRANDING IRON DR	2	R	307	30	9,223	A	1/30/2020	72
CARPENTERH	040	CARPENTER HILL RD	BRANDING IRON DR	OWL MEADOW ST	2	R	314	36	11,304	A	1/30/2020	85
CARPENTERH	050	CARPENTER HILL RD	OWL MEADOW ST	FENCELINE DR	2	R	1,434	30	43023	A	2/7/2020	85

FC (Func. Class.): A (Arterial), C (Collector), R (Residential)
 ST (Surface Type): A=AC (Asphalt Concrete), O= AC/AC (AC Overlay), G=Gravel
 PCC (Portland Cement Concrete)

City of Folsom - 2019/20 PMP Update
 PCI Listing Report - sorted by **Street Name (Street Network)**



Street ID	Section ID	Street Name	Begin Location	End Location	Ln	FC	Length (ft)	Width (ft)	Area (sf)	ST	PCI Date	PCI
CARPENTERH	060	CARPENTER HILL RD	FENCELINE DR	BROADSTONE PKWY	2	R	207	45	9295	A	2/7/2020	85
CARPENTERH	070	CARPENTER HILL RD	BROADSTONE PKWY	STOCKMAN CIR	2	R	226	24	5420	A	2/13/2020	76
CARROLLCT	010	CARROLL CT	INKS WAY	EOP	2	R	390	30	11700	A	1/2/2020	91
CARROLLDR	010	CARROLL DR	FEHR RD	INKS WAY	2	R	387	30	11,610	A	1/2/2020	91
CARSONCT	010	CARSON CT	REMINGTON DR	EOP	2	R	139	30	4172	A	12/29/2019	22
CARTERST	010	CARTER ST	GROVER RD	JOHN MURRAY WAY	2	R	481	36	17,300	A	11/22/2019	68
CARTERST	020	CARTER ST	MOONLIT WAY	JOHN MURRAY WAY	2	R	1,225	36	44,099	A	11/22/2019	85
CARTERST	030	CARTER ST	CARTER ST	EOP	2	R	104	80	8320	A	2/13/2020	78
CARTERST	040	CARTER ST	EOP	CARTER ST	2	R	104	80	8,320	A	2/13/2020	75
CARTERST	050	CARTER ST	MOONLIT WAY	MCADOO DR	2	R	1,083	36	38975	A	11/22/2019	85
CASCADEFAL	010	CASCADE FALLS DR	OAK AVENUE PKWY	AMERICAN RIVER CANYON DR	2	R	1,467	32	46925	A	11/7/2019	96
CASCADEFAL	020	CASCADE FALLS DR	AMERICAN RIVER CANYON DR	MULE CREEK CT	2	R	876	32	28043	A	11/7/2019	97
CASCADEFAL	030	CASCADE FALLS DR	MULE CREEKCT	LOST CREEK DR	2	R	1,085	36	36038	A	11/7/2019	98
CASCADEFAL	040	CASCADE FALLS DR	LOST CREEK DR	AMERICAN RIVER CANYON DR	2	R	1,327	32	42470	A	11/7/2019	98
CASELLACT	010	CASELLA CT	ORANGE BLOSSOM CIR	EOP	2	R	229	30	9,494	A	12/10/2019	67
CASSELMANS	010	CASSELMAN ST	RILEY ST	ARBUCKLE AVE	2	R	1,649	30	57719	A	1/29/2020	89
CASSINCT	010	CASSIN CT	HOPFIELD DR	EOP	2	R	527	30	18,434	A	12/10/2019	72
CASTROCT	010	CASTRO CT	OXBUROUGH DR	EOP	2	R	200	30	5,991	A	11/22/2019	85
CATLINCT	010	CATLIN CT	BOXLER CT	EOP	2	R	186	30	5576	A	12/31/2019	74
CATTERLINE	010	CATTERLINE WAY	TOBRURRY WAY	ESKER CT	2	R	251	30	7,545	A	2/13/2020	78
CATTERLINE	020	CATTERLINE WAY	ESKER CT	SPRENITZ ST	2	R	237	30	7119	A	2/13/2020	85
CATTERLINE	030	CATTERLINE WAY	SPRENITZ ST	PENTLAND CT	2	R	739	35	26,359	A	12/10/2019	83
CATTERLINE	040	CATTERLINE WAY	PENTLAND CT	TRAZIEL WAY	2	R	1,818	36	65,443	A	12/10/2019	86
CATTERLINE	050	CATTERLINE WAY	TRAZIEL WAY	LISTOWE DR	2	R	1,176	36	42,337	A	12/10/2019	83
CATTLEDR	010	CATTLE DR	DRY CREEK RD	LONE SPUR DR	2	R	509	30	15258	A	1/30/2020	82
CAVERSHAMW	010	CAVERSHAM WAY	SERPA WAY	TOBRURRY WAY	2	R	848	30	25,445	A	2/13/2020	67
CAVERSHAMW	020	CAVERSHAM WAY	TOBRURRY WAY	TALL GRASS CT	2	R	1,150	30	34,500	A	2/13/2020	77
CAVERSHAMW	030	CAVERSHAM WAY	TALL GRASS CT	IRIS CIR	2	R	1,864	30	55930	A	2/13/2020	81
CAVERSHAMW	040	CAVERSHAM WAY	IRIS CIR	EOP	2	R	1,241	30	37222	A	2/13/2020	72
CEDARRIDGE	010	CEDAR RIDGE CT	TOMLINSON DR	EOP	2	R	284	32	11742	A	11/9/2019	100
CENTRALAVE	010	CENTRAL AVE	CENTRAL AVE	EOP	2	R	577	30	42654	O	11/11/2019	73
CERESCT	010	CERES CT	SCHOOL ST	EOP	2	R	120	26	3,121	O	12/3/2019	92
CERRITODR	010	CERRITO DR	HANCOCK DR	OFRIA DR	2	R	1,296	30	38,879	A	12/31/2019	43
CERROPARKC	010	CERRO PARK CT	CARTER ST	EOP	2	R	439	30	13184	A	11/22/2019	85
CHADWICKWA	010	CHADWICK WAY	STONINGTON WAY	ALDWORTH WAY	2	R	766	30	22,973	A	12/21/2019	58
CHADWICKWA	020	CHADWICK WAY	ALDWORTH WAY	STONINGTON WAY	2	R	550	30	16,488	A	12/21/2019	67

FC (Func. Class.): A (Arterial), C (Collector), R (Residential)
 ST (Surface Type): A=AC (Asphalt Concrete), O= AC/AC (AC Overlay), G=Gravel
 PCC (Portland Cement Concrete)

City of Folsom - 2019/20 PMP Update
 PCI Listing Report - sorted by **Street Name (Street Network)**



Street ID	Section ID	Street Name	Begin Location	End Location	Ln	FC	Length (ft)	Width (ft)	Area (sf)	ST	PCI Date	PCI
CHADWICKWA	030	CHADWICK WAY	STONINGTON WAY	EOP	2	R	299	30	8,981	A	12/21/2019	40
CHAFFINCT	010	CHAFFIN CT	HENRY ST	EOP	2	R	290	30	11324	A	12/11/2019	69
CHALCEDONY	010	CHALCEDONY WAY	SOUZA WAY	CHALCEDONY CT	2	R	266	30	7,983	A	1/29/2020	80
CHALCEDONY	020	CHALCEDONY CT	CHALCEDONY WAY	EOP	2	R	524	30	15720	A	1/29/2020	89
CHAMBERSBU	010	CHAMBERSBURG WAY	ALLERTON CT	ALLERTON CT	2	R	1,775	30	53260	A	12/17/2019	56
CHANCT	010	CHAN CT	WILLARD	S END	2	R	1,011	30	30330	A	2/15/2020	100
CHAPARRALC	010	CHAPARRAL CT	LONE SPUR DR	EOP	2	R	252	30	7,572	A	1/30/2020	83
CHAPARRALD	010	CHAPARRAL DR	APPALOOSA CT	LONE SPUR DR	2	R	298	30	8,947	A	1/30/2020	85
CHAPMANCT	010	CHAPMAN CT	OAK MILL RD	EOP	2	R	160	30	4800	A	12/27/2019	62
CHARLEMONT	010	CHARLEMONT PL	N LEXINGTON DR	EOP	2	R	140	30	4,201	A	12/21/2019	56
CHELSEACT	010	CHELSEA CT	PINEGROVE WAY	EOP	2	R	266	30	10,604	O	11/15/2019	83
CHENERYCT	010	CHENERY CT	FINCHLEY LN	EOP	2	R	130	30	3898	O	12/17/2019	74
CHERYLCT	010	CHERYL CT	MCFARLAND DR	EOP	2	R	282	30	8457	A	12/29/2019	30
CHESSELLCT	010	CHESSELL CT	BURWOOD WAY	KERWIN WAY	2	R	260	30	7,801	A	11/23/2019	79
CHESSELLCT	020	CHESSELL CT	KERWIN WAY	EOP	2	R	275	30	10874	A	11/23/2019	81
CHESTERFIE	010	CHESTERFIELD WAY	CROSSING WAY	HERRILL CT	2	R	929	30	27,871	A	1/28/2020	88
CHESTERFIE	020	CHESTERFIELD WAY	HERRILL CT	CROSSING WAY	2	R	615	30	18,462	A	1/28/2020	80
CHIMNEYBLU	010	CHIMNEY BLUFF CT	ALPINE FALLS DR	EOP	2	R	349	40	15958	A	11/9/2019	96
CIMMARONCI	010	CIMMARON CIR	E NATOMA ST	SPENCER ST	2	R	218	40	8721	O	12/29/2019	95
CIMMARONCI	020	CIMMARON CIR	SPENCER ST	SILVER SPUR CT	2	R	396	40	15826	O	12/29/2019	95
CIMMARONCI	030	CIMMARON CIR	SILVER SPUR CT	FAUSSET CT	2	R	801	30	24033	O	12/29/2019	95
CIMMARONCI	040	CIMMARON CIR	FAUSSET CT	SADDLE CT	2	R	701	40	28039	O	12/29/2019	95
CIMMARONCI	050	CIMMARON CIR	SADDLE CT	E NATOMA ST	2	R	513	40	20,504	O	12/29/2019	95
CLAIMCT	010	CLAIM CT	MCFARLAND DR	EOP	2	R	306	30	9190	A	12/29/2019	64
CLAPTONWAY	010	CLAPTON WAY	NEWMARK WAY	KNOPFLER CIR	2	R	658	30	19,753	A	1/29/2020	74
CLARKCANYO	010	CLARK CANYON CT	COPPER CREEK DR	EOP	2	R	185	35	8,883	A	11/9/2019	100
CLARKSVILL	010	CLARKSVILLE RD	BROADSTONE PKWY	WALDEN DR	4	C	965	60	57,901	A	2/6/2020	73
CLARKSVILL	020	CLARKSVILLE RD	WALDEN DR	BUNDRICK DR	4	C	827	60	49642	A	2/6/2020	75
CLARKSVILL	030	CLARKSVILLE RD	BUNDRICK DR	E. BIDWELL ST	4	C	1,450	75	108,750	A	2/6/2020	84
CLEMENSENC	010	CLEMENSEN CIR	MEREDITH WAY	MEREDITH WAY	2	R	753	30	22579	A	1/29/2020	74
CLEMSFORDS	010	CLEMSFORD SQ	ROCKPORT CIR	EOP	2	R	496	30	14,888	A	12/17/2019	37
CLIFTONCT	010	CLIFTON CT	BLUE LAKE DR	EOP	2	R	204	30	8744	O	11/15/2019	84
CLIMBINGV	010	CLIMBING VINE WAY	PRAIRIE GOLD CIR	AMBER GROVE CT	2	R	335	24	8040	A	2/15/2020	100
CLIMBINGV	020	CLIMBING VINE WAY	AMBER GROVE CT	WILDLAND CT	1	R	512	19	9,728	A	2/15/2020	100
CLYDEBANKL	010	CLYDEBANK LN	DYSART WAY	ARDFERN WAY	2	R	566	30	16,956	A	2/8/2020	79
COBBCT	010	COBB CT	LANDRUM CIR	EOP	2	R	429	30	12877	A	12/31/2019	87
COBBLEFIEL	010	COBBLE FIELDS CT	WILLOW BEND RD	EOP	2	R	406	30	12179	A	12/26/2019	80
COBBLEOAKW	010	COBBLEOAK WAY	DEERWOOD WAY	HILLSWOOD DR	2	R	682	30	20451	A	11/17/2019	32
COBBLERIDG	010	COBBLE RIDGE DR	LEMBI DR	ROCKBOLT CIR	2	R	1,077	36	38,763	A	11/22/2019	93

FC (Func. Class.): A (Arterial), C (Collector), R (Residential)
 ST (Surface Type): A=AC (Asphalt Concrete), O= AC/AC (AC Overlay), G=Gravel
 PCC (Portland Cement Concrete)

City of Folsom - 2019/20 PMP Update
 PCI Listing Report - sorted by **Street Name (Street Network)**



Street ID	Section ID	Street Name	Begin Location	End Location	Ln	FC	Length (ft)	Width (ft)	Area (sf)	ST	PCI Date	PCI
COBBLERIDG	020	COBBLE RIDGE DR	ROCKBOLT CIR	ROCKBOLT CIR	2	R	200	36	7,203	A	11/22/2019	90
COBBLERIDG	030	COBBLE RIDGE DR	ROCKBOLT CIR	LARKIN CIR	2	R	187	36	6,721	A	11/22/2019	88
COBBLERIDG	040	COBBLE RIDGE DR	LARKIN CIR	LARKIN CIR	2	R	425	36	15300	A	11/22/2019	80
COBBLERIDG	050	COBBLE RIDGE DR	LARKIN CIR	VIERRA CIR	2	R	158	30	4747	A	11/22/2019	79
COFFEEBERR	010	COFFEE BERRY CT	BLUE CANYON WAY	EOP	2	R	457	100	43,550	A	11/12/2019	38
COHNVALLEY	010	COHN VALLEY WAY	FALL RIVER DR	WATER VIEW WAY	2	R	673	30	20,205	O	11/12/2019	91
COLDSTREAM	010	COLDSTREAM CT	FRESWICK DR	EOP	2	R	195	30	5,860	O	1/30/2020	75
COLECT	010	COLE CT	RUSSI RD	FISHER CT	2	R	208	40	8327	A	2/13/2020	74
COLECT	020	COLE CT	FISHER CT	EOP	2	R	201	30	8559	A	2/13/2020	71
COLNERCIR	010	COLNER CIRCLE	VAN DYKE WAY	264 COLNER	2	R	484	30	14,520	A	2/15/2020	100
COLNERCIR	020	COLNER CIRCLE	264 COLNER CIR	210 COLNER CIR	2	R	350	30	10500	A	2/15/2020	100
COLNERCIR	030	COLNER CIRCLE	210 COLNER CIR	E END	2	R	210	30	6,300	A	2/15/2020	100
COLNERCIR	040	COLNER CIRCLE	126 COLNER CIR	VAN DYKE WAY	2	R	1,055	30	31,650	A	2/15/2020	100
COLOMAST	010	COLOMA ST	LEIDESDORFF ST	LEIDESDORFF ST SUTTER ST ALY	2	R	215	20	4,296	A	11/23/2019	40
COLOMAST	020	COLOMA ST	LEIDESDORFF ST SUTTER ST ALY	SUTTER ST	2	R	183	20	3664	A	11/23/2019	53
COLOMAST	030	COLOMA ST	SUTTER ST	SUTTER ST FIGUEROA ST ALY	2	R	183	30	5,496	O	11/23/2019	62
COLOMAST	040	COLOMA ST	SUTTER ST FIGUEROA ST ALY	MORMON ST NATOMA ST ALY	2	R	733	30	21993	O	11/23/2019	68
COLOMAST	050	COLOMA ST	MORMON ST NATOMA ST ALY	NATOMA ST	2	R	183	30	5496	O	11/23/2019	71
COLOMAST	060	COLOMA ST	NATOMA ST	WELCHS WAY	2	C	183	45	8244	O	11/23/2019	99
COLOMAST	070	COLOMA ST	WELCHS WAY	PERSIFER ST	2	C	183	45	8,239	O	11/23/2019	99
COLOMAST	080	COLOMA ST	PERSIFER ST	E BIDWELL	2	C	1,179	45	53,041	O	11/23/2019	99
COMSTOCKDR	010	COMSTOCK DR	BIDWELL ST	EOP	2	R	761	21	15974	A	11/22/2019	90
CONDUCTORW	010	CONDUCTOR WAY	TURNPIKE DR	EOP	2	R	1,006	30	32,804	A	2/8/2020	84
CONELLYCIR	010	CONELLY CIR	SAWYER	MARSHALL	2	R	274	30	8,220	A	2/15/2020	100
CONELLYCIR	020	CONELLY CIR	MARSHALL	MARSHALL	2	R	1,535	30	46050	A	2/15/2020	100
CONELLYCIR	030	CONELLY CIR	MARSHALL	SAWYER	2	R	240	30	7,200	A	2/15/2020	100
CONERSCT	010	CONERS CT	TECEIRA WAY	EOP	2	R	175	30	7874	A	12/11/2019	70
COOLIDGEDR	010	COOLIDGE DR	PARKSHORE DR	GLENN DR	2	R	1,448	42	60806	A	2/13/2020	76
COPPERCREE	010	COPPER CREEK DR	CANYON FALLS DR	FLAT ROCK DR	2	R	1,064	32	34055	A	11/9/2019	98
COPPINGCT	010	COPPING CT	BACHMAN WAY	EOP	2	R	527	38	22010	A	12/12/2019	74
COPPINGWAY	010	COPPING WAY	ROWBERRY DR	BACHMAN WAY	2	R	595	30	17,842	A	12/12/2019	77
CORALIEWAY	010	CORALIE WAY	SCHOOL ST	GRENOBLE DR	2	R	1,027	26	27,211	O	12/3/2019	44
CORDILLERA	010	CORDILLERA CT	RANDALL DR	EOP	2	R	693	30	20,803	O	12/31/2019	85
CORMORANDN	010	CORMORANT DR NORTH	HUMMINGBIRD CIR	SPARROW DR	2	R	625	30	18750	A	2/15/2020	100

FC (Func. Class.): A (Arterial), C (Collector), R (Residential)
 ST (Surface Type): A=AC (Asphalt Concrete), O= AC/AC (AC Overlay), G=Gravel
 PCC (Portland Cement Concrete)

City of Folsom - 2019/20 PMP Update
 PCI Listing Report - sorted by **Street Name (Street Network)**



Street ID	Section ID	Street Name	Begin Location	End Location	Ln	FC	Length (ft)	Width (ft)	Area (sf)	ST	PCI Date	PCI
CORMORANDS	010	CORMORANT DR SOUTH	HUMMINGBIRD CIR	SPARROW DR	2	R	655	26	17,030	A	2/15/2020	100
CORNHILLWA	010	CORNHILL WAY	SWINTON DR	SANDWICK WAY	2	R	457	30	13,709	A	2/7/2020	76
CORRALCT	010	CORRAL CT	REMINGTON DR	EOP	2	R	184	30	5522	A	12/29/2019	30
CORRIGANCT	010	CORRIGAN CT	RILEY ST	EOP	2	R	424	30	15,344	A	12/11/2019	83
COSTELLOCT	010	COSTELLO CT	HALIDON WAY	EOP	2	R	345	30	12974	A	12/12/2019	70
COTTONWOOD	010	COTTONWOOD CT	STOCKMAN CIR	EOP	2	R	337	30	10096	A	2/13/2020	76
COUTSWAY	010	COUTS WAY	TURN PIKE DR	JOHN HENRY CIR	2	R	272	36	9787	A	12/10/2019	44
COVALCT	010	COVAL CT	DONALDSON DR	EOP	2	R	156	30	4,680	A	1/2/2020	74
COVERDALEC	010	COVERDALE CT	NEWMARK WAY	EOP	2	R	284	30	11,144	A	1/29/2020	83
COYOTEBRUD	010	COYOTE BRUSH DR	NEEDLEGRASS DR	FLANNELBUSH DR	2	R	450	30	13500	A	2/15/2020	100
CRADLEBARC	010	CRADLE BAR CT	MCFARLAND DR	EOP	2	R	544	30	16,317	A	12/29/2019	46
CRAILCT	010	CRAIL CT	SILBERHORN DR	SW END	2	R	392	30	11,760	A	2/15/2020	100
CRANEDR	010	CRANE DR	HUMMINGBIRD DR	HERON DR	2	R	437	30	13110	A	2/15/2020	100
CRATERPEAK	010	CRATER PEAK PL	SILVER PLUME DR	EOP	2	R	365	32	14334	A	11/9/2019	96
CRAWFORDDR	010	CRAWFORD DR	SPARROW	SOUTH HILLS DR	2	R	735	30	22050	A	2/15/2020	100
CREACHCT	010	CREACH CT	BUNDRICK DR	EOP	2	R	140	30	6824	A	12/12/2019	69
CREEKSIDED	010	CREEKSIDE DR	OAK AVENUE PKWY	E BIDWELL ST	2	C	4,499	32	143,960	A	12/14/2019	76
CREEKSIDED	020	CREEKSIDE DR	E BIDWELL ST	HARRINGTON WAY	2	C	988	46	45,448	A	2/14/2020	75
CREEKSIDED	030	CREEKSIDE DR	HARRINGTON WAY	EOP	2	C	639	47	32,451	A	2/14/2020	84
CROCECT	010	CROCE CT	WALDEN DR	EOP	2	R	419	30	15194	A	2/6/2020	76
CROSSINGWA	010	CROSSING WAY	HAZELMERE DR	CHESTERFIELD WAY	2	R	252	30	7569	A	1/28/2020	93
CROSSINGWA	020	CROSSING WAY	CHESTERFIELD WAY	TIMSON DR	2	R	117	30	3,520	A	1/28/2020	91
CROSSINGWA	030	CROSSING WAY	TIMSON DR	BLUE RAVINE RD	2	R	470	30	14,096	A	1/28/2020	89
CROWCANYON	010	CROW CANYON DR	AMERICAN RIVER CANYON DR	SPRING WATER WY	2	C	1,636	30	49082	A	11/12/2019	38
CROWCANYON	020	CROW CANYON DR	CROW CANYON DR	EOP	2	C	152	30	4560	A	11/11/2019	41
CROWCANYON	030	CROW CANYON DR	BUCK CIR	SPRING WATER WAY	2	C	1,643	36	59,148	A	11/12/2019	40
CROWCANYON	040	CROW CANYON DR	SLATER WAY	AMERICAN RIVER CANYON DR	2	C	484	35	16940	A	11/12/2019	19
CROWLECT	010	CROWLE CT	SOUZA WAY	EOP	2	R	396	30	11,887	A	1/29/2020	76
CRUICKSHAN	010	CRUICKSHANK DR	RILEY ST	LUNA CIR	2	R	1,058	30	31754	A	12/11/2019	84
CRUICKSHAN	020	CRUICKSHANK DR	LUNA CIR	BROWN DUVALL LN	2	R	259	30	7,775	A	12/11/2019	79
CRUICKSHAN	030	CRUICKSHANK DR	BROWN DUVALL LN	WOODSMOKE WAY	2	R	728	30	21839	A	12/11/2019	65
CRUICKSHAN	040	CRUICKSHANK DR	WOODSMOKE WAY	TECEIRA WAY	2	R	483	30	14,489	A	12/11/2019	73
CUPARCT	010	CUPAR CT	LAKE VISTA WAY	EOP	2	R	168	30	5053	A	5/22/2014	86
DAINSCT	010	DAINS CT	ARBUCKLE AVE	EOP	2	R	376	35	13160	A	1/29/2020	76
DALISONCT	010	DALISON CT	KILCAIRN WAY	EOP	2	R	187	30	8,234	A	12/11/2019	73
DALTREYWAY	010	DALTREY WAY	NEWMARK WAY	KNOPFLER CIR	2	R	494	30	14,813	A	1/29/2020	74
DANFORTHCT	010	DANFORTH CT	WELLFLEET CIR	EOP	2	R	129	30	3869	A	12/21/2019	59

FC (Func. Class.): A (Arterial), C (Collector), R (Residential)
 ST (Surface Type): A=AC (Asphalt Concrete), O= AC/AC (AC Overlay), G=Gravel
 PCC (Portland Cement Concrete)

City of Folsom - 2019/20 PMP Update
 PCI Listing Report - sorted by **Street Name (Street Network)**



Street ID	Section ID	Street Name	Begin Location	End Location	Ln	FC	Length (ft)	Width (ft)	Area (sf)	ST	PCI Date	PCI
DARLINGWAY	010	DARLING WAY	OSBORNE CT	HAPTON CT	2	R	948	30	28437	A	12/20/2019	67
DARLINGWAY	020	DARLING WAY	HAPTON CT	FERGUSEN WAY	2	R	517	30	15523	A	12/20/2019	73
DARRINGTON	010	DARRINGTON DR	BRIGGS RANCH DR	POMINE CT	2	R	284	30	8520	A	12/31/2019	87
DARRINGTON	020	DARRINGTON DR	POMINE CT	ZANETTA CT	2	R	289	30	8657	A	12/31/2019	54
DARRINGTON	030	DARRINGTON DR	ZANETTA CT	BURRILL DR	2	R	139	30	4170	A	12/31/2019	64
DARRINGTON	040	DARRINGTON DR	BURRILL DR	EVELAND CT	2	R	138	30	4142	A	12/31/2019	71
DARRINGTON	050	DARRINGTON DR	EVELAND CT	METZ CT	2	R	358	30	10748	A	12/31/2019	89
DARRINGTON	060	DARRINGTON DR	METZ CT	FLOOD CT	2	R	308	30	9228	A	12/31/2019	64
DARRINGTON	070	DARRINGTON DR	FLOOD CT	BLODGETT DR	2	R	421	30	12640	A	12/31/2019	83
DARVELCT	010	DARVEL CT	LISTOWE DR	EOP	2	R	199	36	7167	A	12/10/2019	74
DAVIESCT	010	DAVIES CT	CRUICKSHANK DR	EOP	2	R	135	30	6674	A	12/11/2019	75
DAWNRIVERW	010	DAWN RIVER WAY	FALL RIVER DR	EOP	2	R	1,049	30	33999	O	11/12/2019	93
DEANWAY	010	DEAN WAY	SCHOOL ST	COLOMA ST	2	R	847	50	42338	O	11/24/2019	57
DEANWAY	020	DEAN WAY	FARGO WAY	SCHOOL ST	2	C	2,423	35	93776	O	11/24/2019	63
DECATURST	010	DECATUR ST	SUTTER ST	FIGEROA ST	2	R	366	35	12824	A	11/30/2019	95
DECATURST	020	DECATUR ST	FIGUEROA ST	NATOMA ST	2	R	733	35	25659	O	11/30/2019	64
DECATURST	030	DECATUR ST	NATOMA ST	PERSIFER ST BIDWELL ST ALY	2	R	549	35	19237	O	11/30/2019	61
DEELEYCT	010	DEELEY CT	BRIGGS RANCH DR	EOP	2	R	125	30	3752	A	12/31/2019	87
DEERWOODWA	010	DEERWOOD WAY	SUNROCK DR	SANDSTONE CT	2	R	364	30	10916	A	11/17/2019	35
DEERWOODWA	020	DEERWOOD WAY	SANDSTONE CT	OAK AVENUE PKWY	2	R	565	30	16941	A	11/17/2019	74
DEERWOODWA	030	DEERWOOD WAY	OAK AVENUE PKWY	COBBLEOAK WAY	2	R	180	30	5403	A	11/17/2019	29
DEERWOODWA	040	DEERWOOD WAY	COBBLE OAK WAY	EOP	2	R	713	30	24014	A	11/17/2019	29
DEMURRAGEW	010	DEMURRAGE WAY	JOHN HENRY CIR	JOHN HENRY CIR	2	R	1,286	30	38558	A	12/10/2019	68
DEMURRAGEW	020	DEMURRAGE WAY	DEMURRAGE WAY	EOP	2	R	88	82	7216	A	12/10/2019	71
DENSMORECT	010	DENSMORE CT	BUCKINGHAM WAY	EOP	2	R	307	30	11834	A	2/7/2020	83
DENSMOREWA	010	DENSMORE WAY	HALIDON WAY	JOBSON CT	2	R	648	30	19444	A	2/7/2020	76
DENSMOREWA	020	DENSMORE WAY	JOBSON CT	BUCKINGHAM WAY	2	R	832	30	24972	A	2/7/2020	78
DENTONCT	010	DENTON CT	KIDDER WAY	EOP	2	R	402	30	12057	A	1/29/2020	76
DENURECT	010	DENURE CT	LANDRUM CIR	EOP	2	R	347	30	10396	A	12/31/2019	89
DIGGINSDR	010	DIGGINS DR	OXBUROUGH DR	LEMBI DR	2	R	855	30	25657	A	11/22/2019	75
DIGGINSDR	020	DIGGINS DR	LEMBI DR	EOP	2	R	1,093	30	32784	A	11/22/2019	91
DIXONCT	010	DIXON CT	HANCOCK DR	EOP	2	R	169	30	5083	A	12/31/2019	67
DOCDAYCT	010	DOC DAY CT	MCADOO DR	EOP	2	R	312	30	11984	A	11/23/2019	76
DOLANCT	010	DOLAN CT	ROWLANDS CT	EOP	2	R	330	30	12524	A	2/14/2020	73
DONALDSONW	010	DONALDSON WAY	GOODELL RD	MANSEAU DR	2	R	772	30	23154	A	1/2/2020	79
DONEGANCT	010	DONEGAN CT	ELKINS CIR	EOP	2	R	354	30	13149	A	12/10/2019	80
DONNELLYCI	010	DONNELLY CIR	MCADOO DR	MCADOO DR	2	R	1,158	30	34744	A	11/23/2019	63
DORNICIR	010	DORNIE CIR	HADDINGTON DR	HADDINGTON DR	2	R	925	30	27743	A	1/30/2020	73

FC (Func. Class.): A (Arterial), C (Collector), R (Residential)
 ST (Surface Type): A=AC (Asphalt Concrete), O= AC/AC (AC Overlay), G=Gravel
 PCC (Portland Cement Concrete)

City of Folsom - 2019/20 PMP Update
 PCI Listing Report - sorted by **Street Name (Street Network)**



Street ID	Section ID	Street Name	Begin Location	End Location	Ln	FC	Length (ft)	Width (ft)	Area (sf)	ST	PCI Date	PCI
DOUBLETREE	010	DOUBLETREE CT	SOUTHCREEK CIR	EOP	2	R	344	30	12944	A	11/14/2019	95
DOWDCT	010	DOWD CT	SANTA JUANITA AV	E END	2	R	394	30	11820	A	2/15/2020	100
DRAKESHIRE	010	DRAKE SHIRE SQ	DUNSTABLE WAY	EOP	2	R	125	30	3753	A	12/21/2019	50
DRUMMONDCT	010	DRUMMOND CT	HEATON WAY	EOP	2	R	199	30	8594	A	12/11/2019	80
DRYCREEKRD	010	DRY CREEK RD	IRON POINT RD	OWL MEADOW ST	2	R	1,030	30	30911	A	1/30/2020	83
DUCHOWWAY	010	DUCHOW WAY	COLOMA ST	RUMSEY WAY COLOMA ST ALY	2	R	253	45	11378	A	11/30/2019	56
DUCHOWWAY	020	DUCHOW WAY	RUMSEY WAY COLOMA ST ALY	MARKET ST	2	R	652	45	29337	O	11/30/2019	81
DUCHOWWAY	030	DUCHOW WAY	MARKET ST	WALES DR	2	R	1,417	45	63752	O	11/30/2019	68
DULVERTONC	010	DULVERTON CIR	NEWINGTON WAY	LEDGEMONT CT	2	R	434	30	13008	A	12/17/2019	87
DULVERTONC	020	DULVERTON CIR	LEDGEMONT CT	PAWTUCKET CT	2	R	817	30	24524	A	12/17/2019	82
DULVERTONC	030	DULVERTON CIR	PAWTUCKET CT	WESTBURY CIR	2	R	256	30	7672	A	12/17/2019	81
DULVERTONC	040	DULVERTON CIR	WESTBURY CIR	NEWINGTON WAY	2	R	1,239	30	37148	A	12/17/2019	81
DUNCANCT	010	DUNCAN CT	DUNCAN WAY	EOP	2	R	192	30	8196	A	11/23/2019	75
DUNCANWAY	010	DUNCAN WAY	RUSSI RD	TRAVIS ST	2	R	661	40	26449	A	11/23/2019	75
DUNCANWAY	020	DUNCAN WAY	TRAVIS ST	DUNCAN CT	2	R	1,073	40	42901	A	11/23/2019	74
DUNKELDLN	010	DUNKELD LN	HALKIRK WAY	EOP	2	R	243	30	7298	A	1/30/2020	71
DUNKELDLN	020	DUNKELD LN	HADDINGTON DR	HALKIRK WAY	2	R	608	30	18239	A	1/30/2020	74
DUNSTABLEW	010	DUNSTABLE WAY	WELLFLEET CIR	WELLFLEET CIR	2	R	912	30	27367	A	12/21/2019	63
DURBAINCT	010	DURBAIN CT	BURWOOD WAY	EOP	2	R	197	30	8534	A	2/13/2020	77
DUXBURYWAY	010	DUXBURY WAY	S LEXINGTON DR	THORNDIKE WAY	2	R	405	36	14573	A	12/21/2019	59
DYRELLWAY	010	DYRELL WAY	BITTER CREEK DR	BITTER CREEK DR	2	R	1,322	30	39683	A	12/27/2019	24
DYSARTWAY	010	DYSART WAY	HUNTLY DR	CLYDEBANK LN	2	R	533	30	15994	A	2/8/2020	78
DYSARTWAY	020	DYSART WAY	CLYDEBANK LN	EOP	2	R	94	30	2833	A	2/13/2020	74
EBIDWELLST	010	E BIDWELL ST	RILEY ST	COLOMA ST	4	A	902	48	43308	O	11/23/2019	67
EBIDWELLST	020	E BIDWELL ST	COLOMA ST	MARKET ST	4	A	1,020	48	53925	O	11/23/2019	64
EBIDWELLST	030	E BIDWELL ST	MARKET ST	GLENN DR	4	A	620	60	37177	O	11/23/2019	72
EBIDWELLST	040	E BIDWELL ST	GLENN DR	WALES DR	4	A	782	60	46906	O	11/23/2019	69
EBIDWELLST	050	E BIDWELL ST	WALES DR	ORCHARD DR	4	A	896	60	53775	O	11/23/2019	69
EBIDWELLST	060	E BIDWELL ST	ORCHARD DR	MONTROSE DR	4	A	576	60	34554	O	11/23/2019	64
EBIDWELLST	070	E BIDWELL ST	MONTROSE DR	BLUE RAVINE RD	5	A	880	72	63339	O	11/23/2019	63
EBIDWELLST	080	E BIDWELL ST	BLUE RAVINE RD	HARRINGTON WAY	4	A	623	78	48594	O	2/13/2020	86
EBIDWELLST	090	E BIDWELL ST	HARRINGTON WAY	CREEKSIDE DR	4	A	664	78	51792	O	2/13/2020	86
EBIDWELLST	100	E BIDWELL ST	CREEKSIDE DR	HANA WAY	6	A	990	94	93060	O	2/13/2020	83
EBIDWELLST	110	E BIDWELL ST	HANA WAY	BLUESTONE CIR	4	A	793	80	63440	A	2/13/2020	75
EBIDWELLST	120	E BIDWELL ST	BLUESTONE CIR	OAK AVENUE PKWY	6	A	2,000	90	180000	A	2/13/2020	72
EBIDWELLST	130	E BIDWELL ST	OAK AVENUE PKWY	NESMITH CT	5	A	2,275	86	195650	A	2/13/2020	96
EBIDWELLST	140	E BIDWELL ST	NESMITH CT	CLARKSVILLE RD	5	A	900	98	88200	A	2/13/2020	96

FC (Func. Class.): A (Arterial), C (Collector), R (Residential)
 ST (Surface Type): A=AC (Asphalt Concrete), O= AC/AC (AC Overlay), G=Gravel
 PCC (Portland Cement Concrete)

City of Folsom - 2019/20 PMP Update
 PCI Listing Report - sorted by **Street Name (Street Network)**



Street ID	Section ID	Street Name	Begin Location	End Location	Ln	FC	Length (ft)	Width (ft)	Area (sf)	ST	PCI Date	PCI
EBIDWELLST	150	E BIDWELL ST	CLARKSVILLE RD	POWER CENTER DR	5	A	1,250	98	122500	A	2/13/2020	83
EBIDWELLST	160	E BIDWELL ST	POWER CENTER DR	BROADSTONE PKWY	7	A	1,181	110	129873	A	2/13/2020	55
EBIDWELLST	170	E BIDWELL ST	BROADSTONE PKWY	IRON POINT RD	7	A	928	110	102033	A	11/23/2019	65
EBIDWELLST	180	E BIDWELL ST	IRON PT RD	PLACERVILLE RD	7	A	540	110	59438	A	11/23/2019	71
EBIDWELLST	190	E BIDWELL ST	OAK AV PKWY	COLLEGE PKWY	6	A	2,467	94	231898	A	2/15/2020	100
EBIDWELLST	200	E BIDWELL ST	COLLEGE PKWY	SCHOLAR WY	6	A	1,018	86	87548	A	2/15/2020	100
EBIDWELLST	210	E BIDWELL ST	SCHOLAR WAY	BROADSTONE PKWY	6	A	2,612	84	219408	A	2/15/2020	100
EBIWAY	010	EBI WAY	FISHER CIR	FISHER CIR	2	R	1,310	30	39291	A	11/23/2019	75
EBIWAY	020	EBI WAY	FISHER CIR	RUSSI RD	2	R	227	40	9099	A	11/23/2019	79
ECHOCT	010	ECHO CT	WILLOW CREEK DR	EOP	2	R	150	30	4502	O	12/29/2019	89
ECKLONCT	010	ECKLON CT	REBECCA WAY	EOP	2	R	162	30	4865	A	12/31/2019	66
ECONOMECT	010	ECONOME CT	MCFARLAND DR	EOP	2	R	578	30	17327	A	12/29/2019	58
EGLOFFCIR	010	EGLOFF CIR	HOLLYANN DR	HOLLYANN DR	2	R	1,470	28	39303	A	11/15/2019	86
EGLOFFCIR	020	EGLOFF CIR	HOLLYANN DR	LAKESIDE WAY	2	R	743	30	22284	A	11/15/2019	76
EGLOFFCT	010	EGLOFF CT	EGLOFF CIR	EOP	2	R	188	25	6630	A	11/15/2019	80
EGRETDR	010	EGRET DR	SPARROW DR	BLACKBIRD DR	2	R	225	30	6750	A	2/15/2020	100
EGRETDR	020	EGRET DR	BLACKBIRD DR	HUMMINGBIRD CIR	2	R	691	30	20730	A	2/15/2020	100
EGRETDR	030	EGRET DR	HUMMINGBIRD CIR	SPARROW DR	2	R	691	30	20730	A	2/15/2020	100
ELDERBERRY	010	ELDERBERRY CIR	HUMBUG CREEK DR	HUMBUG CREEK DR	2	R	1,739	30	52164	A	12/26/2019	81
ELKINSCIR	010	ELKINS CIR	TURN PIKE DR	ELKINS CIR	2	R	403	31	12508	A	12/10/2019	87
ELKINSCIR	020	ELKINS CIR	ELKINS CIR	FAITHORNE LN	2	R	1,485	32	47505	A	12/10/2019	80
ELKINSCIR	030	ELKINS CIR	FAITHORNE LN	ELKINS CIR	2	R	837	30	25108	A	12/10/2019	83
ELLISCIR	010	ELLIS CIR	WILLARD DR	WILLARD DR	2	R	1,137	30	34110	A	2/13/2020	70
ELLOMAWAY	010	EL LOMA WAY	HANCOCK DR	AMAYA DR	2	R	571	30	17137	A	12/31/2019	44
ELSWORTHWA	010	ELSWORTH WAY	BOWEN DR	BOWEN DR	2	R	1,281	30	38419	A	12/20/2019	70
EMIGRANTCT	010	EMIGRANT CT	BLACK POWDER CIR	EOP	2	R	230	30	7304	A	12/11/2019	70
EMPIRERANC	010	EMPIRE RANCH RD	CITY LIMITS	E NATOMA ST	5	A	1,139	78	88834	A	2/12/2020	74
EMPIRERANC	020	EMPIRE RANCH RD	E NATOMA ST	RITCHIE ST	5	A	1,816	78	141669	A	2/12/2020	76
EMPIRERANC	030	EMPIRE RANCH RD	RITCHIE ST	FEHR RD	5	A	1,908	78	148824	A	2/12/2020	72
EMPIRERANC	040	EMPIRE RANCH RD	FEHR RD	BULJAN DR	5	A	1,355	78	105690	A	2/12/2020	72
EMPIRERANC	050	EMPIRE RANCH RD	BULJAN DR	BROADSTONE PKWY	5	A	1,159	78	90425	A	2/12/2020	73
EMPIRERANC	060	EMPIRE RANCH RD	BROADSTONE PKWY	OWL MEADOW ST	7	A	1,193	100	119261	A	2/12/2020	74
EMPIRERANC	070	EMPIRE RANCH RD	OWL MEADOW ST	IRON POINT RD	7	A	1,175	100	117480	A	2/12/2020	72
ENATOMAST	010	E NATOMA ST	FARGO WAY	PRISON RD	4	A	623	60	37387	O	12/28/2019	87
ENATOMAST	020	E NATOMA ST	PRISON RD	CIMMARON CIR	2	A	523	44	22998	O	12/28/2019	82
ENATOMAST	030	E NATOMA ST	CIMMARON CIR	CIMMARON CIR	2	A	1,684	44	74109	O	12/28/2019	89
ENATOMAST	040	E NATOMA ST	CIMMARON CIR	RANDALL DR	5	A	1,048	68	71294	O	12/28/2019	84
ENATOMAST	050	E NATOMA ST	RANDALL DR	HANCOCK DR	4	A	1,274	56	71328	O	12/28/2019	86
ENATOMAST	060	E NATOMA ST	HANCOCK DR	BRIGGS RANCH DR	4	A	1,017	56	56957	O	12/28/2019	84

FC (Func. Class.): A (Arterial), C (Collector), R (Residential)
 ST (Surface Type): A=AC (Asphalt Concrete), O= AC/AC (AC Overlay), G=Gravel
 PCC (Portland Cement Concrete)

City of Folsom - 2019/20 PMP Update
 PCI Listing Report - sorted by **Street Name (Street Network)**



Street ID	Section ID	Street Name	Begin Location	End Location	Ln	FC	Length (ft)	Width (ft)	Area (sf)	ST	PCI Date	PCI
ENATOMAST	070	E NATOMA ST	BRIGGS RANCH DR	FOLSOM LAKE CROSSING	5	A	498	65	32370	A	12/28/2019	77
ENATOMAST	080	E NATOMA ST	FOLSOM LAKE CROSSING	GIONATA WAY	5	A	1,387	76	105388	A	12/15/2019	81
ENATOMAST	090	E NATOMA ST	GIONATA WAY	ELVIES LN	4	A	1,177	50	58860	O	12/15/2019	85
ENATOMAST	100	E NATOMA ST	ELVIES LN	BRIGGS RANCH DR	4	A	814	59	48021	O	12/15/2019	86
ENATOMAST	105	E NATOMA ST	BRIGGS RANCH DR	CUMMINGS WAY	7	A	1,436	102	146437	O	12/15/2019	81
ENATOMAST	110	E NATOMA ST	CUMMINGS WAY	GREEN VALLEY RD	7	A	1,056	102	107677	O	12/15/2019	67
ENATOMAST	120	E NATOMA ST	GREEN VALLEY DR	BALLOU CT	5	A	586	78	45708	A	2/12/2020	90
ENATOMAST	130	E NATOMA ST	BALLOU CT	ESPLANADE CIR	5	A	1,390	78	108420	A	2/12/2020	91
ENATOMAST	140	E NATOMA ST	ESPLANADE CIR	PICASSO WAY	4	A	801	60	48044	A	2/12/2020	88
ENATOMAST	150	E NATOMA ST	PICASSO WAY	FERGUSEN WAY	6	A	386	98	37828	A	2/12/2020	86
ENATOMAST	160	E NATOMA ST	FERGUSEN WAY	JENKINS WAY	6	A	871	84	73197	A	2/12/2020	85
ENATOMAST	170	E NATOMA ST	JENKINS WAY	BOWEN DR	5	A	1,241	70	86892	A	2/12/2020	88
ENATOMAST	180	E NATOMA ST	BOWEN DR	GOLF LINKS DR	4	A	1,440	60	86381	A	2/12/2020	85
ENATOMAST	190	E NATOMA ST	BONHILL DR	WESLEY DR	4	A	1,322	60	79336	A	2/12/2020	83
ENATOMAST	200	E NATOMA ST	WESLEY DR	CAMERON DR	4	A	1,136	60	68176	A	2/12/2020	82
ENATOMAST	210	E NATOMA ST	CAMERON DR	EMPIRE RANCH RD	4	A	1,078	60	64667	A	2/12/2020	84
ENDICOTTSQ	010	ENDICOTT SQ	WELLFLEET CIR	EOP	2	R	260	30	7813	A	12/21/2019	80
ENGELHARTD	010	ENGELHART DR	LOST CREEK DR	CASCADE FALLS DR	2	R	997	32	31918	A	11/7/2019	97
ENTWISTLEC	010	ENTWISTLE CT	HALIDON WAY	EOP	2	R	374	30	13844	A	2/7/2020	73
ESCHELMANC	010	ESCHELMAN CT	SCHEIDEGGER CIR	EOP	2	R	506	30	15173	A	1/29/2020	76
ESKERCT	010	ESKER CT	CATTERLINE WAY	EOP	2	R	338	30	10151	A	2/13/2020	83
ESTABROOKW	010	ESTABROOK WAY	LIVERMORE WAY	LOUGHRIDGE WAY	2	R	352	30	10572	A	1/2/2020	25
EUERCT	010	EUER CT	LUNA CIR	EOP	2	R	686	30	23204	A	12/11/2019	83
EVELANDCT	010	EVELAND CT	DARRINGTON DR	EOP	2	R	349	30	10465	A	12/31/2019	77
EVELYNWAY	010	EVELYN WAY	RUTH CT	TALISMAN DR	2	R	778	30	23352	A	12/29/2019	35
FAHEYCT	010	FAHEY CT	ORANGE BLOSSOM CIR	EOP	2	R	156	30	7304	A	12/10/2019	70
FAIRCHILDCT	010	FAIRCHILD CT	STURBRIDGE DR	ALEXANDER DR	2	R	507	30	15218	A	2/7/2020	77
FAIRCHILDCT	020	FAIRCHILD CT	ALEXANDER DR	EOP	2	R	152	30	4571	A	2/7/2020	76
FAIRGATECT	010	FAIRGATE CT	STURBRIDGE DR	EOP	2	R	388	30	11632	A	2/7/2020	75
FAITHORNEL	010	FAITHORNE LN	TURN PIKE DR	ELKINS CIR	2	R	266	36	9571	A	2/8/2020	79
FALCONCT	010	FALCON CT	LONGHORN RD	EOP	2	R	295	30	8864	A	2/7/2020	85
FALCONDR	010	FALCON DR	FENCELINE DR	LONGHORN RD	2	R	549	30	16473	A	2/7/2020	85
FALLRIVERD	010	FALL RIVER DR	BOULDER CANYON WAY	WATER VIEW WAY	2	R	908	30	27240	O	11/12/2019	93
FALLRIVERD	020	FALL RIVER DR	WATER VIEW WAY	WATER VIEW WAY	2	R	673	30	20184	O	11/12/2019	81
FANTAGESWA	010	FANTAGES WAY	YANKTON ST	ORANGE BLOSSOM CIR	2	R	1,262	30	37865	A	2/14/2020	73
FANTAGESWA	020	FANTAGES WAY	ORANGE BLOSSOM CIR	TURN PIKE DR	2	R	272	36	9788	A	2/14/2020	56
FARGOWAY	010	FARGO WAY	WALES DR	HILLOCK WAY	2	R	1,279	35	44786	O	11/24/2019	98
FARGOWAY	020	FARGO WAY	HILLOCK WAY	RUGOSA DR	2	R	1,003	35	35092	O	11/24/2019	98
FARGOWAY	030	FARGO WAY	RUGOSA DR	NATOMA ST	2	C	834	35	29707	O	11/24/2019	97

FC (Func. Class.): A (Arterial), C (Collector), R (Residential)
 ST (Surface Type): A=AC (Asphalt Concrete), O= AC/AC (AC Overlay), G=Gravel
 PCC (Portland Cement Concrete)

City of Folsom - 2019/20 PMP Update
 PCI Listing Report - sorted by **Street Name (Street Network)**



Street ID	Section ID	Street Name	Begin Location	End Location	Ln	FC	Length (ft)	Width (ft)	Area (sf)	ST	PCI Date	PCI
FARHAMDR	010	FARHAM DR	OXBROUGH DR	WHITING WAY	2	R	542	30	16269	A	11/22/2019	94
FARLEYCT	010	FARLEY CT	ROGERS CIR	EOP	2	R	522	30	18284	A	12/11/2019	69
FARMERWAY	010	FARMER WAY	HALL ST	MUERER ST	2	R	283	30	8484	A	11/23/2019	82
FARMHOUWY	010	FARMHOUSE WAY	SILO ST	N END	2	R	1,172	30	35160	A	2/15/2020	100
FARNDONCT	010	FARNDON CT	RATHBONE CIR	EOP	2	R	293	30	11414	A	12/12/2019	79
FARRELLCT	010	FARRELL CT	LECKENBY WAY	EOP	2	R	479	30	16994	A	2/6/2020	84
FATHCT	010	FATH CT	LANDRUM CIR	EOP	2	R	310	30	9303	A	12/31/2019	91
FAUSSETCT	010	FAUSSET CT	CIMMARON CIR	EOP	2	R	408	30	12239	O	12/29/2019	95
FAYETTEWAY	010	FAYETTE WAY	SILBERHORN DR	ROCKPORT CIR	2	R	489	30	14686	A	12/17/2019	57
FEATHERFAL	010	FEATHER FALLS CIR	ALPINE FALLS DR	AMERICAN RIVER CANYON DR	2	R	1,153	35	40364	A	11/9/2019	90
FEATHERFAL	020	FEATHER FALLS CIR	AMERICAN RIVER CANYON DR	ALPINE FALLS DR	2	R	730	35	25752	A	11/9/2019	98
FEHRCT	010	FEHR CT	SOUTH END	FEHR RD	2	R	228	30	6840	A	1/2/2020	91
FEHRRD	010	FEHR RD	EMPIRE RANCH RD	CARROLL DR	2	R	955	30	28650	A	1/2/2020	91
FENCELINEC	010	FENCELINE CT	OSPREY DR	EOP	2	R	199	30	5964	A	2/7/2020	85
FENCELINED	010	FENCELINE DR	CARPENTER HILL RD	LONGHORN RD	2	R	1,033	30	30981	A	2/7/2020	85
FENCELINED	020	FENCELINE DR	LONGHORN RD	OSPREY DR	2	R	1,168	30	35040	A	2/7/2020	84
FERGUSENWA	010	FERGUSEN WAY	OSBORNE CT	JENKINS WAY	2	R	720	30	21613	A	12/20/2019	67
FERGUSENWA	020	FERGUSEN WAY	JENKINS WAY	DARLING WAY	2	R	726	30	21784	A	12/20/2019	71
FERGUSENWA	030	FERGUSEN WAY	DARLING WAY	HADDINGTON DR	2	R	351	30	10523	A	12/20/2019	63
FERRERADR	010	FERRERA DR	GARRETT DR	JOERGANSON RD	2	R	1,199	28	33573	A	12/26/2019	73
FETTERCT	010	FETTER CT	SERPA WAY	EOP	2	R	334	36	12026	A	12/10/2019	77
FIELCT	010	FIEL CT	TRAVIS ST	EOP	2	R	253	30	10026	A	11/23/2019	70
FIELDSTONE	010	FIELDSTONE CT	EOP	STURBRIDGE DR	2	R	651	30	19534	A	2/7/2020	73
FIELDSTONE	020	FIELDSTONE CT	STURBRIDGE DR	EOP	2	R	958	30	28756	A	2/7/2020	74
FIGUEROAST	010	FIGUEROA ST	EOP	COLOMA ST	2	R	434	30	13005	O	11/17/2019	17
FIGUEROAST	020	FIGUEROA ST	COLOMA ST	BRIDGE ST	2	R	466	30	13994	O	11/17/2019	94
FIGUEROAST	030	FIGUEROA ST	BRIDGE ST	SCOTT ST	2	R	467	30	13999	O	11/17/2019	94
FIGUEROAST	040	FIGUEROA ST	SCOTT ST	RILEY ST	2	R	467	30	13997	O	11/17/2019	79
FIGUEROAST	050	FIGUEROA ST	RILEY ST	DECATUR ST	2	R	934	24	22404	O	11/17/2019	78
FIGUEROAST	060	FIGUEROA ST	DECATUR ST	READING ST	2	R	467	24	11199	A	11/17/2019	53
FIGUEROAST	070	FIGUEROA ST	READING ST	SIBLEY ST	2	R	456	24	10935	A	11/17/2019	58
FINCHLEYLN	010	FINCHLEY LN	BAURER CIR	HOPPER LN	2	R	875	30	26231	A	12/17/2019	67
FISHERCIR	010	FISHER CIR	COLE CT	FISHER CIR	2	R	298	30	8940	A	11/23/2019	75
FISHERCIR	020	FISHER CIR	FISHER CIR	EBI WAY	2	R	290	40	11600	A	11/23/2019	83
FISHERCIR	030	FISHER CIR	EBI WAY	EBI WAY	2	R	2,467	40	98685	A	11/23/2019	82
FISHERCIR	040	FISHER CIR	EBI WAY	FISHER CIR	2	R	776	40	31037	A	11/23/2019	78
FISHERCT	010	FISHER CT	COLE CT	EOP	2	R	429	40	15399	A	11/23/2019	67

FC (Func. Class.): A (Arterial), C (Collector), R (Residential)
 ST (Surface Type): A=AC (Asphalt Concrete), O= AC/AC (AC Overlay), G=Gravel
 PCC (Portland Cement Concrete)

City of Folsom - 2019/20 PMP Update
 PCI Listing Report - sorted by **Street Name (Street Network)**



Street ID	Section ID	Street Name	Begin Location	End Location	Ln	FC	Length (ft)	Width (ft)	Area (sf)	ST	PCI Date	PCI
FITCHBURGS	010	FITCHBURG SQ	ROCKPORT CIR	EOP	2	R	399	30	11967	A	12/17/2019	49
FITHIANWAY	010	FITHIAN WAY	VAN WINKLE CT	BERRY CREEK DR	2	R	442	30	13260	A	11/15/2019	69
FLAGSTAFFD	010	FLAGSTAFF DR	ROCK HEARTH DR	STONE RANCH DR	2	R	717	30	21510	A	2/15/2020	100
FLAGSTAFFD	020	FLAGSTAFF DR	ROSK HEARTH	WILDFLOWER	2	R	774	30	23220	A	2/15/2020	100
FLAGSTAFFD	030	FLAGSTAFF DR	WILDFLOWER	GOPHER RIDGE	2	R	895	30	26850	A	2/15/2020	100
FLANNELBUD	010	FLANNELBUSH DR	NEEDLEGRASS DR	COYOTE BRUSH DR	2	R	561	30	16830	A	2/15/2020	100
FLANNELBUD	020	FLANNELBUSH DR	COYOTE BRUSH DR	WESTWOOD DR	2	R	150	30	4500	A	2/15/2020	100
FLATROCKCT	010	FLAT ROCK CT	ALPINE FALLS DR	EOP	2	R	582	35	22778	A	11/9/2019	97
FLATROCKDR	010	FLAT ROCK DR	TABLE ROCK CT	AMERICAN RIVER CANYON DR	2	R	449	32	14374	A	11/9/2019	97
FLATROCKDR	020	FLAT ROCK DR	AMERICAN RIVER CANYON DR	ALPINE FALLS DR	2	R	807	35	28245	A	11/9/2019	95
FLICKERDR	010	FLICKER DR	SPARROW	SOUTH HILLS	2	R	505	30	15150	A	2/15/2020	100
FLINDELLWA	010	FLINDELL WAY	HEATON WAY	KILCAIRN WAY	2	R	603	30	18088	A	2/14/2020	77
FLINTROCKC	010	FLINT ROCK CT	BLACK GOLD LN	EOP	2	R	221	30	9254	A	12/11/2019	80
FLOODCT	010	FLOOD CT	DARRINGTON DR	EOP	2	R	101	30	3017	A	12/31/2019	67
FLOWERDR	010	FLOWER DR	WILLOWMERE DR	TALISMAN DR	2	C	769	40	30749	A	12/28/2019	68
FLOWERDR	020	FLOWER DR	TALISMAN DR	KERR CT	2	C	288	40	11528	A	12/28/2019	44
FLOWERDR	030	FLOWER DR	KERR CT	WILLOW CREEK DR	2	C	542	40	21680	A	12/28/2019	77
FLOWERDR	040	FLOWER DR	WILLOW CREEK DR	MCFARLAND DR	2	C	937	40	37451	A	12/28/2019	76
FLOWERDR	050	FLOWER DR	MCFARLAND DR	MAY CT	2	C	430	40	17188	A	12/28/2019	72
FLOWERDR	060	FLOWER DR	MAY CT	JOHNSTON CT	2	C	325	40	12997	A	12/28/2019	76
FLOWERDR	070	FLOWER DR	JOHNSTON CT	WILSON CT	2	C	309	40	12350	A	12/28/2019	78
FLOWERDR	080	FLOWER DR	WILSON CT	WILLOW CREEK DR	2	C	299	40	11974	O	12/28/2019	64
FLOWERDR	090	FLOWER DR	WILLOW CREEK DR	PIONEER DR	2	C	547	40	21878	O	12/28/2019	75
FLOWERDR	100	FLOWER DR	PIONEER DR	BLUE RAVINE RD	2	C	764	40	30563	O	12/28/2019	45
FOGERTYCT	010	FOGERTY CT	OXLEIGH WAY	EOP	2	R	259	30	10394	A	12/12/2019	73
FOLEYLN	010	FOLEY LN	LEMBI DR	GILDED ROCK CIR	2	R	774	30	23230	A	11/22/2019	91
FOLSOMAUBU	010	FOLSOM AUBURN RD	GREENBACK LN	HILLSWOOD DR	5	A	522	70	36565	O	11/10/2019	99
FOLSOMAUBU	020	FOLSOM AUBURN RD	HILLSWOOD DR	VANCE LN	5	A	568	81	46003	O	11/10/2019	98
FOLSOMAUBU	030	FOLSOM AUBURN RD	VANCE LN	OAK AVENUE PKWY	5	A	1,640	81	132861	O	11/10/2019	92
FOLSOMAUBU	040	FOLSOM AUBURN RD	OAK AVENUE PKWY	BERRY CREEK DR	5	A	1,228	81	99468	O	11/10/2019	93
FOLSOMAUBU	050	FOLSOM AUBURN RD	BERRY CREEK DR	INWOOD RD	5	A	2,190	81	177417	O	11/10/2019	94
FOLSOMAUBU	060	FOLSOM AUBURN RD	INWOOD RD	FOLSOM DAM RD	5	A	931	81	75466	O	11/10/2019	94
FOLSOMAUBU	070	FOLSOM AUBURN RD	FOLSOM DAM DR	PINEBROOK DR	5	A	1,511	72	108781	O	11/10/2019	98
FOLSOMAUBU	080	FOLSOM AUBURN RD	PINEBROOK DR	CITY LIMITS	5	A	493	72	35526	O	11/10/2019	98
FOLSOMBLVD	010	FOLSOM BLVD	AEROJET	AUTO MALL CIR	5	A	680	73	49640	A	2/13/2020	68
FOLSOMBLVD	020	FOLSOM BLVD	AUTO MALL CIR	AUTO MALL CIR	5	A	1,376	73	100448	A	2/13/2020	66

FC (Func. Class.): A (Arterial), C (Collector), R (Residential)
 ST (Surface Type): A=AC (Asphalt Concrete), O= AC/AC (AC Overlay), G=Gravel
 PCC (Portland Cement Concrete)

City of Folsom - 2019/20 PMP Update
 PCI Listing Report - sorted by **Street Name (Street Network)**



Street ID	Section ID	Street Name	Begin Location	End Location	Ln	FC	Length (ft)	Width (ft)	Area (sf)	ST	PCI Date	PCI
FOLSOMBLVD	030	FOLSOM BLVD	AUTO MALL CIR	FOLSOM BLVD STOPLIGHT @ US 50 EB OFF RAMP	5	A	1,665	94	156510	A	2/13/2020	54
FOLSOMBLVD	040	FOLSOM BLVD	FOLSOM BLVD US 50 EB OFF RAMP @STOPLIGHT	FOLSOM BLVD US 50 WB ON RAMP @ STOPLIGHT	6	A	1,096	85	93160	A	1/3/2020	48
FOLSOMBLVD	050	FOLSOM BLVD	FOLSOM BLVD SB US 50 WB @STOPLIGHT	FOLSOM BLVD SB US 50 WB ONRAMP	6	A	480	85	40800	A	1/3/2020	50
FOLSOMBLVD	060	FOLSOM BLVD	FOLSOM BLVD US 50 WB ON RAMP	IRON POINT RD	6	A	1,416	85	120360	A	1/3/2020	79
FOLSOMBLVD	070	FOLSOM BLVD	IRON POINT RD	NATOMA STATION DR	6	A	900	97	87290	O	1/3/2020	81
FOLSOMBLVD	080	FOLSOM BLVD	NATOMA STATION DR	BLUE RAVINE RD	4	A	3,965	65	257721	A	1/3/2020	83
FOLSOMBLVD	090	FOLSOM BLVD	BLUE RAVINE RD	WOODMERE RD	5	A	879	75	65940	O	1/3/2020	85
FOLSOMBLVD	100	FOLSOM BLVD	WOODMERE RD	PARKSHORE DR	5	A	802	75	60163	O	1/3/2020	84
FOLSOMBLVD	110	FOLSOM BLVD	PARKSHORE DR	GLENN DR	5	A	1,808	77	139223	O	1/3/2020	88
FOLSOMBLVD	120	FOLSOM BLVD	GLENN DR	BIDWELL ST	5	A	1,586	75	118939	O	11/10/2019	77
FOLSOMBLVD	130	FOLSOM BLVD	BIDWELL ST	NATOMA ST	5	A	1,247	78	97300	A	11/10/2019	75
FOLSOMBLVD	140	FOLSOM BLVD	NATOMA ST	RAMP	6	A	299	95	28419	O	11/10/2019	71
FOLSOMBLVD	150	FOLSOM BLVD	RAMP	LEIDESDORFF ST	6	A	1,156	95	109853	O	11/10/2019	72
FOLSOMBLVD	160	FOLSOM BLVD	LEIDESDORFF ST	BRIDGE	6	A	591	95	56129	A	11/10/2019	78
FOLSOMDAMR	010	FOLSOM DAM RD	LAKESIDE WAY	FOLSOM DAM RD	2	R	199	42	8338	A	11/10/2019	42
FOLSOMLC	010	FOLSOM LAKE CROSSING	FLOSOM-AUBURN RD	BRIDGE	4	A	1,218	63	76734	A	2/13/2020	95
FOLSOMLC	020	FOLSOM LAKE CROSSING	BRIDGE	GATE 2	4	A	2,289	64	146496	A	2/13/2020	92
FOLSOMLC	030	FOLSOM LAKE CROSSING	GATE 2	GATE 1	4	A	2,376	74	175824	A	2/13/2020	91
FOLSOMLC	040	FOLSOM LAKE CROSSING	GATE 1	E NATOMA ST	4	A	3,243	70	227010	A	2/13/2020	92
FONGCT	010	FONG CT	FONG ST	EOP	2	R	218	35	7628	A	11/30/2019	68
FONGST	010	FONG ST	FORREST ST	FORREST ST FONG ST ALY	2	R	134	36	4826	A	11/30/2019	87
FONGST	020	FONG ST	FORREST ST FONG ST ALLEY	JOE MURRER CT	2	R	540	36	19440	A	11/30/2019	80
FONGST	030	FONG ST	JOE MURRER CT	FONG CT	2	R	132	35	4603	A	11/30/2019	82
FONGST	040	FONG ST	FONG CT	SUTTER ST	2	R	217	35	7578	A	11/30/2019	78
FOOTHILLPC	010	FOOTHILL PINE CT	NEEDLEGRASS DR	S END	2	R	218	30	6540	A	2/15/2020	100
FORRESTST	010	FORREST ST	SUTTER ST	EOP	2	R	444	35	15530	A	11/30/2019	80
FORRESTST	020	FORREST ST	NATOMA ST	SUTTER ST	2	C	939	35	32867	O	11/30/2019	83
FORRESTST	030	FORREST ST	PERSIFER ST	OAKDALE ST	2	R	268	20	5364	O	11/22/2019	95
FORRESTST	040	FORREST ST	EOP	PERSIFER ST	2	R	111	20	2214	O	11/22/2019	84
FORTROCKCT	010	FORT ROCK CT	AMERICAN RIVER CANYON DR	EOP	2	R	683	30	23612	A	11/7/2019	100
FOXRIDGEDR	010	FOX RIDGE DR	SIMMONS WAY	OAK AVENUE PKWY	2	R	968	36	34836	O	11/16/2019	47

FC (Func. Class.): A (Arterial), C (Collector), R (Residential)
 ST (Surface Type): A=AC (Asphalt Concrete), O= AC/AC (AC Overlay), G=Gravel
 PCC (Portland Cement Concrete)

City of Folsom - 2019/20 PMP Update
 PCI Listing Report - sorted by **Street Name (Street Network)**



Street ID	Section ID	Street Name	Begin Location	End Location	Ln	FC	Length (ft)	Width (ft)	Area (sf)	ST	PCI Date	PCI
FOXRIDGEDR	020	FOX RIDGE DR	FOX RIDGE DR	EOP	2	R	118	30	6164	O	11/16/2019	29
FOXRIDGEDR	030	FOX RIDGE DR	FOX RIDGE DR	EOP	2	R	157	30	7334	O	11/16/2019	55
FOYLECT	010	FOYLE CT	HALIDON WAY	EOP	2	R	246	30	10004	A	2/7/2020	78
FRAMINGHAM	010	FRAMINGHAM WAY	TIMSON DR	HAZELMERE DR	2	R	577	30	17309	A	1/28/2020	85
FRAMINGHAM	020	FRAMINGHAM WAY	HAZELMERE DR	EOP	2	R	141	30	6854	A	1/28/2020	72
FRANCISCT	010	FRANCIS CT	MOONLIT WAY	EOP	2	R	429	30	15306	A	11/22/2019	76
FRANKWOODD	010	FRANKWOOD DR	MONTROSE DR	BRIARCLIFF DR	2	R	859	30	25765	O	12/29/2019	63
FRANKWOODD	020	FRANKWOOD DR	BRIARCLIFF DR	EOP	2	R	140	30	4200	A	12/29/2019	75
FRATISST	010	FRATIS ST	STEWART ST	GARDNER CT	2	R	1,141	30	34239	A	2/8/2020	75
FRAZERCT	010	FRAZER CT	TECEIRA WAY	EOP	2	R	194	30	8444	A	12/11/2019	70
FREESECT	010	FREESE CT	VIERRA CIR	EOP	2	R	778	30	25964	A	2/7/2020	78
FRESWICKDR	010	FRESWICK DR	HADDINGTON DR	LANGHOLM WAY	2	R	1,340	30	40214	A	1/30/2020	76
FRESWICKDR	020	FRESWICK DR	LANGHOLM WAY	WITBURN WAY	2	R	1,517	40	60689	A	1/30/2020	77
FRESWICKDR	030	FRESWICK DR	WITBURN WAY	EOP	2	R	1,385	30	41570	A	1/30/2020	73
FRICKECT	010	FRICKE CT	BURRILL DR	EOP	2	R	98	30	2925	A	12/31/2019	70
GABLEST	010	GABLE ST	RAMBLING DR	STONE HILL DR	2	R	1,304	30	39114	A	12/27/2019	38
GAGECT	010	GAGE CT	LATHERTON WAY	EOP	2	R	443	30	13277	A	12/14/2019	83
GAINSBOROU	010	GAINSBOROUGH CIR	GAINSBOROUGH CIR	VISTA OAK CT	2	C	951	36	34269	O	11/16/2019	67
GAINSBOROU	020	GAINSBOROUGH CIR	VISTA OAK DR	GAINSBOROUGH CIR	2	C	802	36	27477	O	11/16/2019	73
GAINSBOROU	030	GAINSBOROUGH CIR	GAINSBOROUGH CIR	EOP	2	C	257	37	10766	O	11/16/2019	70
GALLAGHERC	010	GALLAGHER CT	MCFARLAND DR	EOP	2	R	471	30	14116	A	12/29/2019	51
GALLINGERC	010	GALLINGER CT	LISTOWE DR	EOP	2	R	424	30	12728	A	12/10/2019	77
GALLUPDR	010	GALLUP DR	DRY CREEK RD	LONE SPUR DR	2	R	602	30	18034	A	1/30/2020	85
GALSTONDR	010	GALSTON DR	MUIRKIRK CT	BURWICK LN	2	R	589	30	17678	A	2/8/2020	79
GALSTONDR	020	GALSTON DR	BURWICK LN	MOSSBANK WAY	2	R	1,107	30	33207	A	2/8/2020	72
GALSTONDR	030	GALSTON DR	MOSSBANK WAY	WESLEY DR	2	R	718	30	21540	A	2/8/2020	73
GALSTONDR	040	GALSTON DR	WESLEY DR	EOP	2	R	880	30	26429	A	2/8/2020	65
GARDNERCT	010	GARDNER CT	STEWART ST	EOP	2	R	459	36	13356	A	2/8/2020	63
GARRETTDR	010	GARRETT DR	BIG VALLEY RD	BITTER CREEK DR	2	R	1,359	30	40758	A	12/26/2019	38
GILDEDROCK	010	GILDED ROCK CIR	LEMBI DR	FOLEY LN	2	R	1,043	30	31282	A	11/22/2019	92
GILDEDROCK	020	GILDED ROCK CIR	FOLEY LN	LEMBI DR	2	R	930	30	27886	A	11/22/2019	96
GILLENCT	010	GILLEN CT	DENSMORE WAY	EOP	2	R	227	30	9434	A	2/7/2020	72
GISLERCT	010	GISLER CT	VIERRA CIR	EOP	2	R	575	30	19874	A	2/7/2020	74
GLENMOORCT	010	GLENMOOR CT	PLUM CREEK CT	EOP	2	R	162	30	4859	A	2/7/2020	52
GLENNDR	010	GLENN DR	FOLSOM BLVD	COOLIDGE DR	6	A	431	90	38819	A	11/16/2019	68
GLENNDR	020	GLENN DR	COOLIDGE DR	SIBLEY ST	4	A	3,446	60	206772	A	11/16/2019	70
GLENNDR	030	GLENN DR	SIBLEY ST	VIERRA CIR	4	A	451	65	29304	A	11/16/2019	66
GLENNDR	040	GLENN DR	VIERRA CIR	WEBB WAY	4	A	1,125	65	73116	A	11/16/2019	83
GLENNDR	050	GLENN DR	WEBB WAY	OXBROUGH DR	4	A	412	65	26782	A	11/16/2019	65

FC (Func. Class.): A (Arterial), C (Collector), R (Residential)
 ST (Surface Type): A=AC (Asphalt Concrete), O= AC/AC (AC Overlay), G=Gravel
 PCC (Portland Cement Concrete)

City of Folsom - 2019/20 PMP Update
 PCI Listing Report - sorted by **Street Name (Street Network)**



Street ID	Section ID	Street Name	Begin Location	End Location	Ln	FC	Length (ft)	Width (ft)	Area (sf)	ST	PCI Date	PCI
GLENNDR	060	GLENN DR	OXBROUGH DR	RILEY ST	4	A	1,477	65	95976	A	11/16/2019	74
GLENNDR	070	GLENN DR	RILEY ST	E BIDWELL ST	2	A	825	45	37114	O	11/16/2019	82
GLENNDR	080	GLENN DR	E BIDWELL ST	SCHOOL ST	2	R	754	45	33901	O	11/16/2019	86
GLENNDR	090	GLENN DR	SCHOOL ST	WALES DR	2	R	976	26	25367	A	11/16/2019	47
GLENNFINNA	010	GLENNFINNAN WAY	GALSTON DR	TYNDRUM LN	2	R	1,616	30	48495	A	1/3/2020	79
GLENNFINNA	020	GLENNFINNAN WAY	TYNDRUM LN	WESLEY DR	2	R	291	30	8726	A	1/3/2020	89
GLOUCESTER	010	GLOUCESTER SQ	STONINGTON WAY	EOP	2	R	98	30	2954	A	12/21/2019	61
GOLDCREEKC	010	GOLD CREEK CIR	AMERICAN RIVER CANYON DR	GOLD CREEK CIR	2	R	210	30	6304	A	11/11/2019	62
GOLDCREEKC	020	GOLD CREEK CIR	GOLD CREEK CIR	GOLD CREEK CIR	2	R	1,904	30	57106	A	11/11/2019	81
GOLDCREEKC	030	GOLD CREEK CIR	GOLD CREEK CIR	EOP	2	R	97	75	6249	A	11/11/2019	68
GOLDENEYEC	010	GOLDEN EYE CT	MARSH HAWK DR	EOP	2	R	303	30	11908	A	2/13/2020	70
GOLDMINECT	010	GOLD MINE CT	BLUE CANYON WAY	EOP	2	R	548	30	21290	A	11/12/2019	43
GOLDROCKCT	010	GOLD ROCK CT	OAK RIM WAY	EOP	2	R	429	30	17720	A	12/3/2019	34
GOLFLINKSD	010	GOLF LINKS DR	BONHILL DR	SILBERHORN DR	2	C	1,218	42	51139	A	2/7/2020	80
GOLFLINKSD	020	GOLF LINKS DR	SILBERHORN DR	STURBRIDGE DR	2	C	1,391	42	58426	A	2/7/2020	81
GOLFLINKSD	030	GOLF LINKS DR	STURBRIDGE DR	MORNINGSIDE DR	2	C	928	36	33421	A	2/7/2020	85
GOLFLINKSD	040	GOLF LINKS DR	MORNINGSIDE DR	ARLINGTON ST	2	C	1,346	36	48439	A	2/7/2020	82
GOLFLINKSD	050	GOLF LINKS DR	ARLINGTON ST	WOODGLEN DR	2	C	760	36	27373	A	2/7/2020	85
GOLFLINKSD	060	GOLF LINKS DR	WOODGLEN DR	BROADSTONE PKWY	2	C	1,552	38	58971	A	2/7/2020	85
GOMESCT	010	GOMES CT	MORTON WAY	EOP	2	R	125	50	6186	A	11/23/2019	69
GONCEWAY	010	GONCE WAY	HOPPER LN	BAURER CIR	2	R	280	30	8401	A	12/17/2019	88
GOODELLRD	010	GOODELL RD	ARROWSMITH DR	DONALDSON WAY	2	R	350	30	10503	A	1/2/2020	31
GOODELLRD	020	GOODELL RD	DONALDSON WAY	LIVERMORE WAY	2	R	1,249	30	37463	A	1/2/2020	24
GOODELLRD	030	GOODELL RD	LIVERMORE WAY	BRIGGS RANCH DR	2	R	981	30	29414	A	1/2/2020	75
GOPHERIDR	010	GOPHER RIDGE DR	ROCK HEARTH	WILDFLOWER	2	R	1,089	30	32670	A	2/15/2020	100
GOPHERIDR	020	GOPHER RIDGE DR	WILDFLOWER	STONE RANCH	2	R	832	30	24960	A	2/15/2020	100
GOPHERIDR	030	GOPHER RIDGE DR	STONE RANCH	FLAGSTAFF	2	R	242	30	7260	A	2/15/2020	100
GOPHERIDR	040	GOPHER RIDGE DR	FLAGSTAFF	STREAMBED	2	R	347	30	10410	A	2/15/2020	100
GRAHAMCT	010	GRAHAM CT	AGOSTINI CIR	EOP	2	R	127	30	6434	A	2/8/2020	64
GRANDPRAID	010	GRAND PRAIRIE DR	PLACERVILLE RD	WILD LAND CT	2	C	682	33	22506	A	2/15/2020	100
GRANDPRAID	020	GRAND PRAIRIE DR	WILD LAND CT	SUGAR HILL WAY	2	C	682	33	22506	A	2/15/2020	100
GRANDPRAID	030	GRAND PRAIRIE DR	SUGAR HILL WAY	ROSE TRELIS	2	C	773	33	25509	A	2/15/2020	100
GRANDPRAID	040	GRAND PRAIRIE DR	ROSE TRELIS	RUSTIC RIDGE CIR S	2	C	599	33	19767	A	2/15/2020	100
GRANDPRAID	050	GRAND PRAIRIE DR	RUSTIC RIDGE CIR S	RUSTIC RIDGE CIR N	2	C	2,173	33	71709	A	2/15/2020	100
GRANITELAK	010	GRANITE LAKE CT	BALDWIN LAKE CIR	EOP	2	R	394	30	14440	A	11/14/2019	32
GRANTHAMCT	010	GRANTHAM CT	MOYLAN WAY	EOP	2	R	425	30	15374	A	12/12/2019	74
GRASSWOODC	010	GRASSWOOD CT	WOODVIEW DR	EOP	2	R	140	36	7184	O	11/16/2019	69
GREENBACKL	010	GREENBACK LN	CITY LIMIT	RIVER ROCK DR	4	A	900	50	45000	O	11/9/2019	98

FC (Func. Class.): A (Arterial), C (Collector), R (Residential)
 ST (Surface Type): A=AC (Asphalt Concrete), O= AC/AC (AC Overlay), G=Gravel
 PCC (Portland Cement Concrete)

City of Folsom - 2019/20 PMP Update
 PCI Listing Report - sorted by **Street Name (Street Network)**



Street ID	Section ID	Street Name	Begin Location	End Location	Ln	FC	Length (ft)	Width (ft)	Area (sf)	ST	PCI Date	PCI
GREENBACKL	020	GREENBACK LN	RIVER ROCK DR	MADISON AVE	4	A	188	64	12014	O	11/9/2019	97
GREENBACKL	030	GREENBACK LN	MADISON AVE	AMERICAN RIVER CANYON DR	6	A	1,267	95	120409	O	11/9/2019	100
GREENBACKL	040	GREENBACK LN	AMERICAN RIVER CANYON DR	PARK RD	5	A	2,554	70	178756	O	11/9/2019	100
GREENBACKL	050	GREENBACK LN	PARK RD	FOLSOM RANCH DR	5	A	1,253	70	87710	O	11/9/2019	99
GREENBACKL	060	GREENBACK LN	FOLSOM RANCH DR	FOLSOM AUBURN RD	5	A	362	70	25310	O	11/9/2019	100
GREENBACKL	070	GREENBACK LN	FOLSOM AUBURN RD	AMERICAN RIVER BIKE TRL	4	A	244	65	15834	O	12/3/2019	98
GREENBACKL	080	GREENBACK LN	AMERICAN RIVER BIKE TRL	SCOTT ST	4	A	1,409	50	70473	O	12/3/2019	98
GREENBUSHA	010	GREENBUSH AVE	SILBERHORN DR	WESTBURY CIR	2	R	553	30	16603	A	12/17/2019	73
GREENLAWWA	010	GREENLAW WAY	ARDFERN WAY	EOP	2	R	1,094	30	32826	A	2/8/2020	78
GREENVALLE	010	GREEN VALLEY RD	BLUE RAVINE RD	CUMMINGS WAY	8	A	643	120	77199	A	5/27/2014	75
GREENVALLE	020	GREEN VALLEY RD	CUMMINGS WAY	EOP	4	A	4,511	54	243618	A	5/27/2014	71
GRENOBLEWA	010	GRENOBLE WAY	SCHOOL ST	BRIARCLIFF DR	2	R	632	26	16761	A	12/3/2019	29
GREYCANYON	010	GREY CANYON DR	AMERICAN RIVER CANYON DR	AMERICAN RIVER CANYON DR	2	R	1,208	30	36244	A	11/11/2019	37
GREYCANYON	020	GREY CANYON DR	GREY CANYON DR	EOP	2	R	106	60	6584	A	11/11/2019	38
GREYCLIFFC	010	GREY CLIFF CT	CANYON FALLS DR	EOP	2	R	220	32	9694	A	11/9/2019	92
GREYFOXCT	010	GREY FOX CT	WILLOW BEND RD	EOP	2	R	573	30	17191	A	12/26/2019	69
GRIMESWAY	010	GRIMES WAY	LIVERMORE WAY	LOUGHRIDGE WAY	2	R	407	30	12201	A	1/2/2020	27
GROVERRD	010	GROVER RD	IRON PONT RD	NICHOLS CIR	2	C	595	49	29443	A	2/13/2020	70
GROVERRD	020	GROVER RD	NICHOLS CIR	CARTER ST	2	C	918	49	44946	A	2/13/2020	69
GROVERRD	030	GROVER RD	CARTER ST	RUSSI RD	2	C	911	49	44663	A	2/13/2020	71
GUERNSEYCT	010	GUERNSEY CT	BRIGGS RANCH DR	EOP	2	R	352	30	10545	A	12/31/2019	62
HADDINGTON	010	HADDINGTON DR	FERGUSEN WAY	FRESWICK DR	2	C	1,230	32	39347	A	1/30/2020	63
HADDINGTON	020	HADDINGTON DR	FRESWICK DR	BUCKHAVEN WAY	2	C	1,117	30	33494	A	1/30/2020	81
HADDINGTON	030	HADDINGTON DR	BUCKHAVEN WAY	EOP	2	C	906	30	27166	A	1/30/2020	79
HAGENCT	010	HAGEN CT	HALL ST	EOP	2	R	451	30	16154	A	11/23/2019	74
HALIDONWAY	005	HALIDON WAY	BUNDRICK DR	LORDEN CT	2	C	400	30	12000	A	2/7/2020	77
HALIDONWAY	010	HALIDON WAY	LORDEN CT	BLOUGH WAY	2	C	602	30	18042	A	2/7/2020	77
HALIDONWAY	020	HALIDON WAY	BLOUGH WAY	PINDER CT	2	C	920	30	27567	A	2/7/2020	74
HALIDONWAY	030	HALIDON WAY	PINDER CT	RATHBONE CIR	2	C	1,176	35	41160	A	2/7/2020	72
HALIDONWAY	040	HALIDON WAY	RATHBONE CIR	OAK AVENUE PKWY	2	C	508	35	17764	A	2/7/2020	83
HALIDONWAY	050	HALIDON WAY	OAK AVENUE PKWY	DENSMORE WAY	2	C	353	36	12708	A	2/7/2020	74
HALIDONWAY	060	HALIDON WAY	DENSMORE WAY	TOPHAM CT	2	C	553	30	16591	A	2/7/2020	76
HALIDONWAY	070	HALIDON WAY	TOPHAM CT	MULLEN CT	2	C	941	30	28226	A	2/7/2020	78
HALIDONWAY	080	HALIDON WAY	MULLEN CT	HEWSON CT	2	C	400	30	12009	A	11/23/2019	83
HALIDONWAY	090	HALIDON WAY	HEWSON CT	MAYALL CT	2	C	730	30	21912	A	11/23/2019	73

FC (Func. Class.): A (Arterial), C (Collector), R (Residential)
 ST (Surface Type): A=AC (Asphalt Concrete), O= AC/AC (AC Overlay), G=Gravel
 PCC (Portland Cement Concrete)

City of Folsom - 2019/20 PMP Update
 PCI Listing Report - sorted by **Street Name (Street Network)**



Street ID	Section ID	Street Name	Begin Location	End Location	Ln	FC	Length (ft)	Width (ft)	Area (sf)	ST	PCI Date	PCI
HALIDONWAY	100	HALIDON WAY	MAYALL CT	ATFIELD WAY	2	C	921	30	27639	A	11/23/2019	85
HALKIRKWAY	010	HALKIRK WAY	DUNKELD LN	LANGHOLM WAY	2	R	294	30	8815	A	1/30/2020	82
HALLST	010	HALL ST	GROVER RD	FARMER WAY	2	R	698	30	20922	A	11/23/2019	72
HALLST	020	HALL ST	FARMER WAY	PALMER CIR	2	R	482	30	14467	A	11/23/2019	79
HALLST	030	HALL ST	PALMER CIR	MANN CT	2	R	695	30	20840	A	11/23/2019	82
HALVERSONC	010	HALVERSON CT	ELSWORTH WAY	EOP	2	R	402	30	12048	A	12/20/2019	72
HAMERSLEYC	010	HAMERSLEY CT	HEATON WAY	EOP	2	R	206	30	8804	A	12/11/2019	71
HAMERSLEYW	010	HAMERSLEY WAY	KERSWELL CT	HEATON WAY	2	R	249	30	7472	A	12/11/2019	78
HAMMONDCT	010	HAMMOND CT	SCHEIDEGGER CIR	EOP	2	R	233	30	6996	A	1/29/2020	76
HANAWAY	010	HANA WAY	WOODSMOKE WAY	EOP	2	R	262	42	10999	A	1/2/2020	75
HANCOCKDR	010	HANCOCK DR	EOP	REBECCA WAY	2	C	256	40	10234	A	12/28/2019	73
HANCOCKDR	020	HANCOCK DR	REBECCA WAY	RANDALL DR	2	C	1,375	40	55009	O	12/28/2019	83
HANCOCKDR	030	HANCOCK DR	RANDALL DR	CERRITO DR	2	C	685	40	27386	A	12/28/2019	72
HANCOCKDR	040	HANCOCK DR	CERRITO DR	E NATOMA ST	2	C	956	40	38261	A	12/28/2019	64
HANDYWAY	010	HANDY WAY	HILDEBRAND CIR	HILDEBRAND CIR	2	R	285	30	8550	A	2/13/2020	76
HANNAFORDC	010	HANNAFORD CT	LAKESIDE WAY	EOP	2	R	246	30	8819	A	11/15/2019	78
HANSENCIR	010	HANSEN CIR	GROVER RD	TANNER CT	2	R	1,236	30	37074	A	11/22/2019	72
HANSENCIR	020	HANSEN CIR	TANNER CT	CARTER ST	2	R	554	30	16642	A	11/22/2019	73
HAPTONCT	010	HAPTON CT	DARLING WAY	EOP	2	R	309	30	9263	A	12/20/2019	67
HARCOURTWA	010	HARCOURT WAY	KENNERLY WAY	SEDFORD WAY	2	R	421	30	12634	A	12/12/2019	83
HARDROCKCT	010	HARDROCK CT	SOURDOUGH CT	EOP	2	R	290	35	11934	O	11/11/2019	83
HARGROVECT	010	HARGROVE CT	PORTO DR	EOP	2	R	228	30	6829	A	12/31/2019	79
HARRINGTON	010	HARRINGTON WAY	E BIDWELL ST	CREEKSIDE DR	2	C	830	46	38188	A	2/14/2020	82
HARTDR	010	HART DR	SPARROW	SOUTH HILLS	2	R	599	30	17970	A	2/15/2020	100
HARTERCT	010	HARTER CT	HARTER WAY	EOP	2	R	226	30	9404	A	1/29/2020	71
HARTERWAY	010	HARTER WAY	DALTREY WAY	NEWMARK WAY	2	R	798	30	23936	A	1/29/2020	81
HARTLEYWAY	010	HARTLEY WAY	BUNDRICK DR	TIPPENS WAY	2	R	766	30	22980	A	2/6/2020	71
HARTLEYWAY	020	HARTLEY WAY	TIPPENS WAY	BUNDRICK DR	2	R	566	30	16980	A	2/6/2020	71
HARVESTLOO	010	HARVEST LOOP	E NATOMA ST	NW END	2	R	149	55	8195	A	2/15/2020	100
HASKINSCT	010	HASKINS CT	SOTO WAY	EOP	2	R	603	30	18097	A	12/27/2019	66
HAVERHILLD	010	HAVERHILL DR	HALIDON WAY	OAK AVENUE PKWY	2	C	480	40	19195	A	2/7/2020	79
HAVERHILLD	020	HAVERHILL DR	OAK AVENUE PKWY	KNOPFLER CIR	2	C	888	34	30190	A	12/11/2019	85
HAVERHILLD	030	HAVERHILL DR	KNOPFLER CIR	BUNDRICK	2	C	648	30	19426	A	12/11/2019	79
HAWKPOINTC	010	HAWK POINT CT	LOST CREEK DR	EOP	2	R	176	32	8286	A	11/7/2019	97
HAYLOFTDR	010	HAYLOFT DR	DRY CREEK RD	LONE SPUR DR	2	R	902	30	27088	A	1/30/2020	85
HAYSWAY	010	HAYS WAY	SANDS WAY	KING WAY	2	R	406	30	12180	A	1/29/2020	78
HAZELMERED	010	HAZELMERE DR	TIMSON DR	CROSSING WAY	2	R	732	30	21952	A	1/28/2020	88
HAZELMERED	020	HAZELMERE DR	CROSSING WAY	HAZELMERE DR	2	R	567	30	17006	A	1/28/2020	91
HAZELMERED	030	HAZELMERE DR	HAZELMERE DR	EOP	2	R	166	24	3984	A	1/28/2020	89

FC (Func. Class.): A (Arterial), C (Collector), R (Residential)
 ST (Surface Type): A=AC (Asphalt Concrete), O= AC/AC (AC Overlay), G=Gravel
 PCC (Portland Cement Concrete)

City of Folsom - 2019/20 PMP Update
 PCI Listing Report - sorted by **Street Name (Street Network)**



Street ID	Section ID	Street Name	Begin Location	End Location	Ln	FC	Length (ft)	Width (ft)	Area (sf)	ST	PCI Date	PCI
HAZELMERED	040	HAZELMERE DR	HAZELMERE DR	EOP	2	R	160	30	7424	A	1/28/2020	80
HAZELMERED	050	HAZELMERE DR	HAZELMERE DR	RILEY ST	2	R	217	30	6502	A	1/28/2020	91
HEARTBUTTE	010	HEART BUTTE CT	CASCADE FALLS DR	EOP	2	R	120	32	6494	A	11/7/2019	96
HEATONWAY	010	HEATON WAY	HAMERSLEY CT	MITFORD WAY	2	R	568	30	17055	A	12/11/2019	80
HEATONWAY	020	HEATON WAY	MITFORD WAY	FLINDELL WAY	2	R	498	30	14940	A	12/11/2019	80
HEATONWAY	030	HEATON WAY	FLINDELL WAY	RILEY ST	2	R	666	30	19981	A	12/11/2019	81
HEILERCT	010	HEILER CT	LOTHIAN WAY	EOP	2	R	322	36	11602	A	12/14/2019	83
HEILERWAY	010	HEILER WAY	LOTHIAN WAY	STRABANE WAY	2	R	391	30	11719	A	12/14/2019	83
HENDERSONW	010	HENDERSON WAY	MCKIERNAN DR	MCKIERNAN DR	2	R	968	26	25181	A	12/3/2019	50
HENDERSONW	020	HENDERSON WAY	MCKIERNAN DR	FARGO WAY	2	R	399	26	10363	A	12/3/2019	34
HENRYCT	010	HENRY CT	CHAFFIN CT	EOP	2	R	282	30	11084	A	12/11/2019	69
HENRYST	010	HENRY ST	RILEY ST	CHAFFIN CT	2	R	1,279	30	41332	A	12/11/2019	78
HENSEYCT	010	HENSEY CT	MANSEAU DR	EOP	2	R	105	30	3155	A	1/2/2020	65
HERONDR	010	HERON DR	HUMMINGBIRD DR	CRANE DR	2	R	381	30	11430	A	2/15/2020	100
HERONDR	020	HERON DR	CRANE DR	NE END	2	R	185	30	5550	A	2/15/2020	100
HERRILLCT	010	HERRILL CT	CHESTERFIELD WAY	EOP	2	R	195	30	8474	A	1/28/2020	82
HESILERCT	010	HESILER CT	BAYLINE CIR	EOP	2	R	126	42	6873	A	12/10/2019	72
HESSERCT	010	HESSER CT	EUER CT	EOP	2	R	86	74	6364	A	12/11/2019	80
HEWSONCT	010	HEWSON CT	HALIDON WAY	EOP	2	R	166	30	7604	A	2/7/2020	70
HIDDENFALL	010	HIDDEN FALLS DR	CARPENTER HILL RD	BRANDING IRON DR	2	R	1,059	30	31763	A	2/7/2020	78
HIDDENFALL	020	HIDDEN FALLS DR	BRANDING IRON DR	OWL MEADOW ST	2	R	673	30	20200	A	2/7/2020	81
HIGGINSST	010	HIGGINS ST	WILLIAMS ST	BENTON CT	2	R	310	30	9298	A	2/13/2020	76
HIGGINSST	020	HIGGINS ST	BENTON CT	TAYLOR ST	2	R	948	30	28435	A	2/13/2020	76
HIGHGATEL	010	HIGHGATE TERRACE LOOP	PRAIRIE GOLD CIR	HIGH GATE TERRACE LOOP	2	R	119	52	6188	A	2/15/2020	100
HIGHPOINTC	010	HIGH POINT CT	AUNURN SUMMIT DR	W END	2	R	203	35	7105	A	2/15/2020	100
HILDEBRAND	010	HILDEBRAND CIR	SLAYBACK CT	HANDY WAY	2	R	681	30	20441	A	1/2/2020	86
HILDEBRAND	020	HILDEBRAND CIR	HANDY WAY	RITCHIE ST	2	R	814	30	24409	A	1/2/2020	88
HILDEBRAND	030	HILDEBRAND CIR	RITCHIE ST	WOODHEAD ST	2	R	1,185	30	35556	A	1/2/2020	85
HILDEBRAND	040	HILDEBRAND CIR	WOODHEAD ST	KAVINE WAY	2	R	569	30	17088	A	1/2/2020	86
HILDEBRAND	050	HILDEBRAND CIR	KAVINE WAY	KAVINE WAY	2	R	1,484	30	44532	A	1/3/2020	85
HILDEBRAND	060	HILDEBRAND CIR	KAVINE WAY	TUCKER WAY	2	R	738	30	22153	A	1/3/2020	87
HILDEBRAND	070	HILDEBRAND CIR	TUCKER WAY	RITCHIE ST	2	R	1,020	30	30589	A	1/3/2020	87
HILDEBRAND	080	HILDEBRAND CIR	RITCHIE ST	HANDY WAY	2	R	796	30	23867	A	1/3/2020	87
HILDEBRAND	090	HILDEBRAND CIR	HANDY WAY	SLAYBACK CT	2	R	516	30	15470	A	1/3/2020	87
HILLOCKWAY	010	HILLOCK WAY	MCKIERNAN DR	FARGO WAY	2	R	300	26	7805	A	12/3/2019	35
HILLSWICKC	010	HILLSWICK CIR	SCHOLAR WAY	HILLSWICK CIR	2	R	282	40	11282	A	12/14/2019	86
HILLSWICKC	020	HILLSWICK CIR	HILLSWICK CIR	CAISLEAN WAY	2	R	595	36	21405	A	12/14/2019	86
HILLSWICKC	030	HILLSWICK CIR	CAISLEAN WAY	LATHERTON WAY	2	R	254	36	9156	A	12/14/2019	85

FC (Func. Class.): A (Arterial), C (Collector), R (Residential)
 ST (Surface Type): A=AC (Asphalt Concrete), O= AC/AC (AC Overlay), G=Gravel
 PCC (Portland Cement Concrete)

City of Folsom - 2019/20 PMP Update
 PCI Listing Report - sorted by **Street Name (Street Network)**



Street ID	Section ID	Street Name	Begin Location	End Location	Ln	FC	Length (ft)	Width (ft)	Area (sf)	ST	PCI Date	PCI
HILLSWICKC	040	HILLSWICK CIR	LATHERTON WAY	CAVITT DR	2	R	186	36	6704	A	12/14/2019	73
HILLSWICKC	050	HILLSWICK CIR	LATHERTON WAY	CAISLEAN WAY	2	R	677	36	24362	A	12/14/2019	87
HILLSWICKC	060	HILLSWICK CIR	CAISLEAN WAY	HILLSWICK CIR	2	R	954	36	34346	A	12/14/2019	91
HILLSWOODD	010	HILLSWOOD DR	FOLSOM AUBURN RD	DEL NORTE VISTA WAY	2	C	389	40	15577	A	11/17/2019	82
HILLSWOODD	020	HILLSWOOD DR	DEL NORTE VISTA WY	OAK AVENUE PKWY	2	C	2,194	30	65833	A	11/17/2019	83
HILLSWOODD	030	HILLSWOOD DR	OAK AVENUE PKWY	60' N of N GRANT LN	2	C	199	30	5970	A	11/17/2019	66
HILLSWOODD	040	HILLSWOOD DR	60' N of N GRANT LN	EOP	2	C	465	30	16386	A	11/17/2019	37
HINDSWAY	010	HINDS WAY	KERSLAKE CIR	LECKENBY WAY	2	R	380	30	11391	A	2/6/2020	83
HINGHAMSQ	010	HINGHAM SQ	ROCKPORT CIR	EOP	2	R	550	30	16507	A	12/17/2019	30
HINKLECT	010	HINKLE CT	TOMLINSON DR	EOP	2	R	235	32	10174	A	11/9/2019	95
HODGESCT	010	HODGES CT	LOST CREEK DR	EOP	2	R	211	32	9406	A	11/7/2019	99
HODGSONCT	010	HODGSON CT	OXLEIGH WAY	EOP	2	R	172	30	7784	A	12/12/2019	72
HOLLYANNCT	010	HOLLYANN CT	INWOOD RD	EOP	2	R	500	26	15570	A	11/15/2019	44
HOLLYANNDR	010	HOLLYANN DR	INWOOD RD	EGLOFF CIR	2	R	1,285	30	38553	A	11/15/2019	60
HOMESTEADH	010	HOMESTEAD HILLS CT	PORTER CT	EOP	2	R	358	30	10727	A	1/30/2020	78
HONEYCOOKC	010	HONEY COOK CIR	VIERA CIR	115 HONEY COOK CIR	2	R	585	35	20475	A	2/7/2020	88
HONEYCOOKC	020	HONEY COOK CIR	115 HONEY COOK CIR	NESBITT CT	2	R	513	35	17946	A	2/7/2020	82
HONEYCOOKC	030	HONEY COOK CIR	NESBITT CT	VIERRA CIR	2	R	482	35	16866	A	2/7/2020	84
HOPFIELDDR	010	HOPFIELD DR	TURN PIKE DR	CASSIN CT	2	R	1,915	36	68956	A	12/10/2019	76
HOPFIELDDR	020	HOPFIELD DR	CASSIN CT	TURN PIKE DR	2	R	276	40	11021	A	12/10/2019	77
HOPPERLN	010	HOPPER LN	BAURER CIR	GONCE WAY	2	R	802	30	24062	A	12/17/2019	81
HOPPERLN	020	HOPPER LN	GONCE WAY	BAURER CIR	2	R	688	30	20625	A	12/17/2019	85
HORNCT	010	HORN CT	BUCK CIR	EOP	2	R	290	30	13550	A	11/11/2019	45
HORNSBYCT	010	HORNSBY CT	WALDON DR	EOP	2	R	540	30	18824	A	2/6/2020	81
HORSESHOEG	010	HORSESHOE GLEN CIR	CARPENTER HILL RD	MISTY MEADOW DR	2	R	219	30	6563	A	1/30/2020	85
HORSESHOEG	020	HORSESHOE GLEN CIR	MISTY MEADOW DR	MISTY MEADOW DR	2	R	2,044	30	61329	A	1/30/2020	81
HORSESHOEG	030	HORSESHOE GLEN CIR	MISTY MEADOW DR	POPPY HOLLOW CT	2	R	658	30	19745	A	1/30/2020	85
HORSESHOEG	040	HORSESHOE GLEN CIR	POPPY HOLLOW CT	CARPENTER HILL RD	2	R	183	30	5476	A	1/30/2020	83
HOUSTONCIR	010	HOUSTON CIR	POND VIEW DR	PARKWAY DR	2	R	411	30	12324	A	12/26/2019	84
HOUSTONCIR	020	HOUSTON CIR	PARKWAY DR	POND VIEW DR	2	R	1,720	26	44709	A	12/26/2019	83
HOXSIECT	010	HOXSIE CT	WALES DR	EOP	2	R	547	35	19129	O	11/30/2019	70
HUDSONWAY	010	HUDSON WAY	PINEGROVE WAY	BLUE LAKE DR	2	R	352	30	10564	O	11/15/2019	82
HULETTRD	010	HULETT RD	HILDEBRAND CIR	HILDEBRAND CIR	2	R	423	30	12690	A	1/3/2020	87
HUMBUGCREE	010	HUMBUG CREEK DR	PARKWAY DR	KINGFISHER CIR	2	R	521	30	15628	A	12/26/2019	78
HUMBUGCREE	020	HUMBUG CREEK DR	KINGFISHER CIR	ELDERBERRY CIR	2	R	789	30	23684	A	12/26/2019	83
HUMBUGCREE	030	HUMBUG CREEK DR	ELDERBERRY CIR	BUCKBRUSH DR	2	R	901	30	27040	A	12/26/2019	82
HUMBUGCREE	040	HUMBUG CREEK DR	BUCKBRUSH DR	EOP	2	R	688	30	20650	A	12/26/2019	83
HUMMINGBCT	010	HUMMINGBIRD CT	CORMORANT DR	E END	2	R	180	30	5400	A	2/15/2020	100
HUMMINGBIC	010	HUMMINGBIRD CIR	WESTWOOD DR	BLACKBIRD DR	2	R	1,027	30	30810	A	2/15/2020	100

FC (Func. Class.): A (Arterial), C (Collector), R (Residential)
 ST (Surface Type): A=AC (Asphalt Concrete), O= AC/AC (AC Overlay), G=Gravel
 PCC (Portland Cement Concrete)

City of Folsom - 2019/20 PMP Update
 PCI Listing Report - sorted by **Street Name (Street Network)**



Street ID	Section ID	Street Name	Begin Location	End Location	Ln	FC	Length (ft)	Width (ft)	Area (sf)	ST	PCI Date	PCI
HUMMINGBIC	020	HUMMINGBIRD CIR	BLACKBIRD DR	HERON DR	2	R	790	30	23700	A	2/15/2020	100
HUMMINGBIC	030	HUMMINGBIRD CIR	HERON DR	WESTWOOD DR	2	R	481	30	14430	A	2/15/2020	100
HUMMINGBIC	040	HUMMINGBIRD CIR	EGRET DR	EGRET DR	2	R	518	30	15540	A	2/15/2020	100
HUMMINGBIC	050	HUMMINGBIRD CIR	CORMORANT DR	SE END	2	R	52	30	1560	A	1/15/2020	100
HUNTERPL	010	HUNTER PL	LEVY RD	LEVY RD	2	R	1,134	30	39671	A	1/29/2020	92
HUNTERPL	020	HUNTER PL	HUNTER PL	EOP	2	R	422	30	15886	A	1/29/2020	80
HUNTLYDR	010	HUNTLY DR	WESLEY DR	BONHILL DR	2	R	1,205	30	36145	A	2/8/2020	80
ILLSLEYWAY	010	ILLSLEY WAY	RUNDGREN WAY	BYRNE CT	2	R	240	30	7214	A	12/12/2019	85
ILLSLEYWAY	020	ILLSLEY WAY	BYRNE CT	BUNDRICK DR	2	R	948	30	28414	A	12/12/2019	84
INGERSOLLW	010	INGERSOLL WAY	IRON POINT RD	PARKER DR	4	C	575	63	36196	A	2/8/2020	93
INGERSOLLW	020	INGERSOLL WAY	PARKER DR	NATOMA STATION DR	4	C	640	63	40305	A	2/8/2020	95
INKSWAY	010	INKS WAY	LEFEVRE DR	CARROLL CT	2	R	283	30	8490	A	1/2/2020	91
INWOODRD	010	INWOOD RD	BALDWIN DAM RD	ROBERTS RD	2	R	994	28	27842	G		
INWOODRD	020	INWOOD RD	9981 INWOOD RD	ROBERTS RD	2	R	385	29	11165	A	11/15/2019	20
INWOODRD	030	INWOOD RD	HOLLYANN CT	9981 INWOOD RD	2	R	172	29	4988	A	11/15/2019	86
INWOODRD	040	INWOOD RD	172' W of HOLLYANN CT	HOLLYANN CT	2	C	200	39	7800	A	11/15/2019	89
INWOODRD	050	INWOOD RD	172' W of HOLLYANN CT	100' E of CEDAR CIR	2	C	704	35	24640	A	11/15/2019	67
INWOODRD	060	INWOOD RD	VAN WINKLE CT	FOLSOM AUBURN RD	2	C	704	36	25344	A	11/15/2019	44
IRISCIR	010	IRIS CIR	CAVERSHAM WAY	CAVERSHAM WAY	2	R	891	30	26726	A	2/13/2020	72
IRONPOINTR	010	IRON POINT RD	FOLSOM BD	INGERSOLL WAY	6	A	2,259	85	192026	A	2/8/2020	59
IRONPOINTR	020	IRON POINT RD	INGERSOLL WAY	BLACK DIAMOND DR	6	A	1,839	85	156274	O	2/8/2020	57
IRONPOINTR	030	IRON POINT RD	BLACK DIAMOND	WILLARD DR	4	A	3,300	62	204600	A	2/8/2020	64
IRONPOINTR	040	IRON POINT RD	WILLARD DR	PRAIRIE CITY RD	4	A	1,754	65	114012	A	2/8/2020	65
IRONPOINTR	050	IRON POINT RD	PRAIRIE CITY RD	GROVER RD	6	A	2,168	90	195103	A	2/8/2020	67
IRONPOINTR	060	IRON POINT RD	OUTCROPPING WYA	GROVER	6	A	2,639	90	237510	A	2/8/2020	66
IRONPOINTR	070	IRON POINT RD	OUTCROPPING WAY	BUCKINGHAM WAY	7	A	1,040	102	106119	A	2/8/2020	67
IRONPOINTR	080	IRON POINT RD	BUCKINGHAM WAY	OAK AVE	4	A	1,236	60	74160	A	2/8/2020	76
IRONPOINTR	090	IRON POINT RD	OAK AVE	VESSONA CIR	4	A	893	66	58938	A	2/8/2020	75
IRONPOINTR	100	IRON POINT RD	VESSONA CIR	ROWBERRY DR	5	A	1,309	70	91603	A	2/8/2020	73
IRONPOINTR	110	IRON POINT RD	ROWBERRY DR	BROADSTONE PKWY	6	A	2,340	85	198894	A	2/12/2020	60
IRONPOINTR	120	IRON POINT RD	BROADSTONE PKWY	E BIDWELL ST	7	A	2,922	100	292200	A	2/12/2020	59
IRONPOINTR	130	IRON POINT RD	E BIDWELL ST	CAVITT DR	7	A	1,047	98	102581	A	12/10/2019	73
IRONPOINTR	140	IRON POINT RD	CAVITT DR	SERPA WAY	6	A	1,442	86	124030	A	12/10/2019	74
IRONPOINTR	150	IRON POINT RD	SERPA WAY	CARPENTER HILL RD	2	A	3,573	30	107178	A	12/10/2019	68
IRONPOINTR	160	IRON POINT RD	CARPENTER HILL RD	EMPIRE RANCH RD	2	A	897	30	26914	A	2/12/2020	70
IRONPOINTR	170	IRON POINT RD	EMPIRE RANCH RD	DRY CREEK RD	2	A	827	30	24806	A	1/30/2020	83
IRONPOINTR	180	IRON POINT RD	DRY CREEK RD	EOP	2	A	1,302	30	39069	A	5/27/2014	87
ISLAYCT	010	ISLAY CT	GLEN MADY WAY	EOP	2	R	182	30	5464	A	5/26/2014	86
JACKRABBCT	010	JACKRABBIT CT	MANGINI PKWY	END	2	R	861	30	25830	A	2/15/2020	100

FC (Func. Class.): A (Arterial), C (Collector), R (Residential)
 ST (Surface Type): A=AC (Asphalt Concrete), O= AC/AC (AC Overlay), G=Gravel
 PCC (Portland Cement Concrete)

City of Folsom - 2019/20 PMP Update
 PCI Listing Report - sorted by **Street Name (Street Network)**



Street ID	Section ID	Street Name	Begin Location	End Location	Ln	FC	Length (ft)	Width (ft)	Area (sf)	ST	PCI Date	PCI
JACOBSCT	010	JACOBS CT	PLACER MINE RD	EOP	2	R	327	30	12339	O	11/11/2019	83
JANEWOODCT	010	JANEWOOD CT	BRIARCLIFF DR	EOP	2	R	484	30	14519	O	12/29/2019	78
JEDEDIAHRD	010	JEDEDIAH RD	PLACER MINE RD	EOP	2	R	484	30	14529	O	11/11/2019	89
JENKINSWAY	010	JENKINS WAY	DARLING WAY	E NATOMA ST	2	R	496	30	12104	A	12/20/2019	62
JOBSONCT	010	JOBSON CT	DENSMORE WAY	EOP	2	R	180	30	8024	A	2/7/2020	74
JOERGANSON	010	JOERGANSON RD	BLUE RAVINE RD	STONEY HILL DR	2	R	352	40	14068	A	12/26/2019	51
JOHNHENRYC	010	JOHN HENRY CIR	TURN PIKE DR	JOHN HENRY CIR	2	R	260	36	9360	A	12/10/2019	65
JOHNHENRYC	020	JOHN HENRY CIR	JOHN HENRY CIR	TEDFORD CT	2	R	1,770	36	63737	A	12/10/2019	74
JOHNHENRYC	030	JOHN HENRY CIR	TEDFORD CT	DEMURRAGE WAY	2	R	273	30	8181	A	12/10/2019	78
JOHNHENRYC	040	JOHN HENRY CIR	DEMURRAGE WAY	COUTS WAY	2	R	1,097	30	32899	A	12/10/2019	78
JOHNHENRYC	050	JOHN HENRY CIR	COUTS WAY	JOHN HENRY CIR	2	R	400	30	12009	A	12/10/2019	43
JOHNMURRAY	010	JOHN MURRAY WAY	CARTER ST	MITCHELL CT	2	R	576	30	17265	A	11/22/2019	85
JOHNMURRAY	020	JOHN MURRAY WAY	MITCHELL CT	CERRO PARK CT	2	R	639	30	19161	A	11/22/2019	83
JOHNSTONCT	010	JOHNSTON CT	FLOWER DR	EOP	2	R	471	30	14135	A	12/29/2019	69
JOSEPHWAY	010	JOSEPH WAY	EVELYN WAY	EOP	2	R	262	30	7866	A	12/29/2019	51
JUDAHCT	010	JUDAH CT	OAK CANYON WAY	EOP	2	R	555	30	21628	A	11/12/2019	50
JUMPERCT	010	JUMPER CT	FATH CT	EOP	2	R	265	30	7953	A	12/31/2019	90
KANTNERCT	010	KANTNER CT	BUCKINGHAM WAY	EOP	2	R	171	30	7754	A	2/7/2020	76
KARLDR	010	KARL DR	LEFEVRE DR	LEFEVRE DR	2	R	341	30	10230	A	1/2/2020	91
KATARINALN	010	KATARINA LN	AMERICAN RIVER CANYON DR	OAK AVENUE PKWY	2	R	679	36	24454	A	11/15/2019	91
KAVINEWAY	010	KAVINE WAY	HILDEBRAND CIR	HILDEBRAND CIR	2	R	456	30	13687	A	1/2/2020	91
KAYCT	010	KAY CT	PALMER CIR	EOP	2	R	186	30	8204	A	11/23/2019	75
KEARNSCT	010	KEARNS CT	SCHEIDEGGER CIR	EOP	2	R	291	30	8741	A	1/29/2020	75
KEEFERST	010	KEEFER ST	RUSSI RD	MORTON WAY	2	R	198	40	7909	A	11/23/2019	78
KEEFERST	020	KEEFER ST	MORTON WAY	DUNCAN CT	2	R	981	30	29435	A	11/23/2019	76
KELLERCIR	010	KELLER CIR	AINSWORTH WAY	BLOOMFIELD WAY	2	R	1,524	30	45725	A	12/21/2019	56
KELLERCIR	020	KELLER CIR	BLOOMFIELD WAY	CAPE COTTAGE LN	2	R	375	30	11248	A	12/21/2019	37
KELLERCIR	030	KELLER CIR	CAPE COTTAGE LN	WESLEYAN WAY	2	R	433	30	12998	A	12/21/2019	61
KELLERCIR	040	KELLER CIR	WESLEYAN WAY	CAPE COTTAGE LN	2	R	686	30	20582	A	12/21/2019	67
KELLERCIR	050	KELLER CIR	CAPE COTTAGE LN	BLOOMFIELD WAY	2	R	270	30	8103	A	12/21/2019	37
KELLERCIR	060	KELLER CIR	BLOOMFIELD WAY	AINSWORTH WAY	2	R	162	30	4872	A	12/21/2019	56
KEMPCT	010	KEMP CT	TECEIRA WAY	EOP	2	R	464	30	16544	A	12/11/2019	73
KEMPTONSQ	010	KEMPTON SQ	ROCKPORT CIR	EOP	2	R	304	30	9133	A	12/17/2019	40
KENRARWAY	010	KENRAR WAY	BAYLINE CIR	BAYLINE CIR	2	R	1,064	31	32984	A	12/10/2019	70
KENNERLYWA	010	KENNERLY WAY	CAMBERWELL WAY	HARCOURT WAY	2	R	765	30	22947	A	12/12/2019	78
KENNERLYWA	020	KENNERLY WAY	HARCOURT WAY	OAK AVENUE PKWY	2	R	834	30	25023	A	12/12/2019	80
KERRCT	010	KERR CT	FLOWER DR	EOP	2	R	393	30	11791	A	12/29/2019	63
KERSHAWCT	010	KERSHAW CT	ATFIELD WAY	EOP	2	C	349	30	13094	A	11/23/2019	74

FC (Func. Class.): A (Arterial), C (Collector), R (Residential)
 ST (Surface Type): A=AC (Asphalt Concrete), O= AC/AC (AC Overlay), G=Gravel
 PCC (Portland Cement Concrete)

City of Folsom - 2019/20 PMP Update
 PCI Listing Report - sorted by **Street Name (Street Network)**



Street ID	Section ID	Street Name	Begin Location	End Location	Ln	FC	Length (ft)	Width (ft)	Area (sf)	ST	PCI Date	PCI
KERSLAKECI	010	KERSLAKE CIR	HINDS WAY	RUNDGREN WAY	2	R	1,230	30	36900	A	2/6/2020	82
KERSLAKECI	020	KERSLAKE CIR	RUNDGREN WAY	HINDS WAY	2	R	583	30	17490	A	2/6/2020	79
KERSLAKEWA	010	KERSLAKE WAY	HORNSBY CT	KERSLAKE CIR	2	R	262	30	7873	A	2/13/2020	77
KERSWELLCT	010	KERSWELL CT	HAMERSLEY WAY	EOP	2	R	417	30	15134	A	12/11/2019	82
KERWINWAY	010	KERWIN WAY	ALVASTON WAY	CHESELL CT	2	R	663	30	19879	A	11/23/2019	81
KESTRELCT	010	KESTREL CT	MARSH HAWK DR	EOP	2	R	227	30	6810	A	11/23/2019	73
KETTLEROCK	010	KETTLE ROCK CT	ALPINE FALLS DR	EOP	2	R	405	40	18198	A	11/9/2019	97
KIDDERWAY	010	KIDDER WAY	SCHEIDEGGER CIR	CHALCEDONY WAY	2	R	967	30	29026	A	1/29/2020	79
KILCAIRNCT	010	KILCAIRN CT	KILCAIRN WAY	EOP	2	R	216	30	9104	A	12/11/2019	70
KILCAIRNWA	010	KILCAIRN WAY	WESSEX WAY	FLINDELL WAY	2	R	297	30	8909	A	12/11/2019	75
KILRENNYCT	010	KILRENNY CT	EOP	EOP	2	R	663	30	19870	A	1/30/2020	76
KILRUSHDR	010	KILRUSH DR	CAVITT DR	LISTOWE DR	2	R	488	36	17575	A	12/10/2019	80
KILSBYWAY	010	KILSBY WAY	BAURER CIR	PREWETT DR	2	R	498	36	17943	A	12/17/2019	84
KILSYTHCT	010	KILSYTH CT	LATHERTON WAY	EOP	2	R	452	30	13560	A	12/14/2019	84
KINGFISHER	010	KINGFISHER CIR	HUMBUG CREEK DR	HUMBUG CREEK DR	2	R	1,517	30	45505	A	12/26/2019	83
KINGLETCT	010	KINGLET CT	CANYON FALLS	EOP	2	R	402	32	15518	A	11/9/2019	100
KINGWAY	010	KING WAY	SANDS WAY	SANDS WAY	2	R	1,020	30	35704	A	1/29/2020	77
KIRBYCT	010	KIRBY CT	STONEHEDGE DR	EOP	2	R	466	30	14261	A	2/8/2020	77
KNOBFORKCT	010	KNOB FORK CT	ALABASTER POINT WY	EOP	2	R	261	40	10440	A	11/9/2019	97
KNOPFLERCI	010	KNOPFLER CIR	CLAPTON WAY	DALTREY WAY	2	R	265	30	7944	A	1/29/2020	85
KNOPFLERCI	020	KNOPFLER CIR	DALTREY WAY	CLAPTON WAY	2	R	1,603	30	48087	A	1/29/2020	83
KNOPFLERCI	030	KNOPFLER CIR	CLAPTON WAY	HAVERHILL DR	2	R	208	30	6246	A	1/29/2020	84
LAKEFOREST	010	LAKE FOREST WAY	BLUE RAVINE RD	PVT CHG 404' S of WOODMERE	2	R	550	40	22000	A	2/13/2020	55
LAKEFOREST	020	LAKE FOREST WAY	PVT CHG 404' S of WOODMERE	WOODMERE RD	2	R	404	40	16160	A	2/13/2020	47
LAKESIDEWA	010	LAKESIDE WAY	HOLLYANN DR	ALAYNA WAY	2	R	1,364	30	40920	A	11/15/2019	41
LAKESIDEWA	020	LAKESIDE WAY	ALAYNA WAY	EOP	2	R	1,150	42	48300	O	1/3/2020	91
LANDRISECT	010	LANDRISE CT	AMERICAN RIVER CANYON DR	EOP	2	R	825	30	27976	A	11/7/2019	98
LANDRUMCIR	010	LANDRUM CIR	BRIGGS RANCH DR	BURRILL DR	2	R	290	30	8694	A	1/2/2020	87
LANDRUMCIR	020	LANDRUM CIR	BURRILL DR	BRUM CT	2	R	277	30	8310	A	1/2/2020	75
LANDRUMCIR	030	LANDRUM CIR	BRUM CT	BRUGLER CT	2	R	253	30	7579	A	1/2/2020	81
LANDRUMCIR	040	LANDRUM CIR	BRUGLER CT	COBB CT	2	R	153	30	4589	A	1/2/2020	83
LANDRUMCIR	050	LANDRUM CIR	COBB CT	BATHURST CT	2	R	119	30	3557	A	1/2/2020	87
LANDRUMCIR	060	LANDRUM CIR	BATHURST CT	BLODGETT DR	2	R	264	30	7915	A	1/2/2020	90
LANDRUMCIR	070	LANDRUM CIR	BLODGETT DR	DENURE CT	2	R	212	30	6373	A	1/2/2020	90
LANDRUMCIR	080	LANDRUM CIR	DENURE CT	JUMPER CT	2	R	229	30	6877	A	1/2/2020	90
LANDRUMCIR	090	LANDRUM CIR	JUMPER CT	BRIGGS RANCH DR	2	R	292	30	8766	A	1/2/2020	96

FC (Func. Class.): A (Arterial), C (Collector), R (Residential)
 ST (Surface Type): A=AC (Asphalt Concrete), O= AC/AC (AC Overlay), G=Gravel
 PCC (Portland Cement Concrete)

City of Folsom - 2019/20 PMP Update
 PCI Listing Report - sorted by **Street Name (Street Network)**



Street ID	Section ID	Street Name	Begin Location	End Location	Ln	FC	Length (ft)	Width (ft)	Area (sf)	ST	PCI Date	PCI
LANGHOLMWA	010	LANGHOLM WAY	HADDINGTON DR	FRESWICK DR	2	R	1,426	30	42778	A	1/30/2020	80
LAQUARTCT	010	LAQUART CT	VIERRA CIR	EOP	2	R	117	35	4084	A	2/7/2020	79
LARIATLN	010	LARIAT LN	WAGON WHEEL DR	LONE SPUR DR	2	R	466	30	13974	A	1/30/2020	83
LARKHALLCI	010	LARKHALL CIR	BROADFORD DR	CAMERON DR	2	R	977	30	29318	A	2/8/2020	78
LARKINCIR	010	LARKIN CIR	COBBLE RIDGE DR	COBBLE RIDGE DR	2	R	1,306	30	39165	A	11/22/2019	93
LARSONWAY	010	LARSON WAY	SANDS WAY	SANDS WAY	2	R	1,103	30	33090	A	1/29/2020	81
LATHERTONW	010	LATHERTON WAY	SCHOLAR WAY	KILSYTH CT	2	R	1,269	40	46778	A	12/14/2019	81
LATHERTONW	020	LATHERTON WAY	KILSYTH CT	HILLSWICK CIR	2	R	255	36	9178	A	12/14/2019	80
LAURELWOOD	010	LAURELWOOD DR	VALLEY PINES DR	BERRY CREEK DR	2	R	1,097	30	32907	A	11/15/2019	39
LECKENBYWA	010	LECKENBY WAY	TAUPIN CT	WALDEN DR	2	R	882	30	26456	A	2/6/2020	77
LEDGEMONTC	010	LEDGEMONT CT	DULVERTON CIR	EOP	2	R	310	30	9301	A	12/17/2019	83
LEFEVRECT	010	LEFEVRE CT	KARL DR	EOP	2	R	295	30	8850	A	1/2/2020	91
LEFEVREDR	010	LEFEVRE DR	BULJAN DR	KARL DR	2	R	3,134	30	94020	A	1/2/2020	89
LEICESTERW	010	LEICESTER WAY	S LEXINGTON DR	WELLFLEET CIR	2	R	339	36	12206	A	12/21/2019	78
LEIDESDORF	010	LEIDESDORFF ST	N GRANITE CIR	COLOMA ST	2	R	1,086	23	24972	A	11/23/2019	30
LEIDESDORF	020	LEIDESDORFF ST	COLOMA ST	BRIDGE ST	2	R	498	17	8469	A	11/23/2019	50
LEIDESDORF	030	LEIDESDORFF ST	RILEY ST	GOLD LAKE DR	2	R	233	50	11672	O	11/30/2019	92
LEIDESDORF	040	LEIDESDORFF ST	GOLD LAKE DR	WOOL ST	2	R	344	40	13766	O	11/30/2019	85
LEIDESDORF	050	LEIDESDORFF ST	WOOL ST	GOLD LAKE DR	2	R	467	45	20995	O	11/30/2019	100
LEIDESDORF	060	LEIDESDORFF ST	GOLD LAKE DR	FOLSOM BLVD	2	R	304	45	13660	O	11/30/2019	88
LEIDESDORF	070	LEIDESDORFF ST	READING ST	RAMP	2	R	259	40	10360	A	11/30/2019	90
LEMBIDR	010	LEMBI DR	RILEY ST	OXBUROUGH DR	2	C	976	45	43921	A	11/22/2019	91
LEMBIDR	020	LEMBI DR	OXBUROUGH DR	SIBLEY ST	2	C	1,170	45	52609	A	11/22/2019	93
LEPAGECT	010	LEPAGE CT	WILLOW CREEK DR	EOP	2	R	549	30	16465	A	12/27/2019	40
LESNICKCT	010	LESNICK CT	OXLEIGH WAY	EOP	2	R	199	30	8594	A	12/12/2019	73
LEVENCT	010	LEVEN CT	SWINTON DR	EOP	2	R	299	30	8957	A	2/7/2020	73
LEVYRD	010	LEVY RD	SIBLEY ST	LOOMIS CIR	2	C	486	40	19440	A	1/29/2020	83
LEVYRD	020	LEVY RD	LOOMIS CIR	BUCHANAN WAY	2	C	1,117	40	44680	A	1/29/2020	82
LEVYRD	030	LEVY RD	BUCHANAN WAY	SANDS WAY	2	C	736	40	29440	A	1/29/2020	80
LEVYRD	040	LEVY RD	SANDS WAY	RILEY ST	2	C	710	40	28400	A	1/29/2020	81
LIGHTCT	010	LIGHT CT	TOMLINSON DR	EOP	2	R	135	32	6974	A	11/9/2019	97
LINDLEYCT	010	LINDLEY CT	BUCKINGHAM WAY	EOP	2	R	239	30	9794	A	2/7/2020	77
LIONSWAY	010	LIONS WAY	LIVERMORE WAY	GOODELL RD	2	R	456	30	13692	A	1/2/2020	67
LISAWOODDR	010	LISAWOOD DR	WILLOWMERE DR	MONTROSE DR	2	R	900	30	27001	O	12/29/2019	63
LISTOWEDR	010	LISTOWE DR	CAITHNESS CT	KILRUSH DR	2	R	476	37	17600	A	12/10/2019	54
LISTOWEDR	020	LISTOWE DR	KILRUSH DR	TRAZIEL WAY	2	R	556	37	20570	A	12/10/2019	76
LISTOWEDR	030	LISTOWE DR	TRAZIEL CT	RENPOINT WAY	2	R	352	37	13013	A	12/10/2019	72
LISTOWEDR	040	LISTOWE DR	RENPOINT WAY	TIBESSART CT	2	R	322	37	11896	A	12/10/2019	71
LISTOWEDR	050	LISTOWE DR	TIBESSART CT	GALLINGER CT	2	R	254	37	9414	A	12/10/2019	72

FC (Func. Class.): A (Arterial), C (Collector), R (Residential)
 ST (Surface Type): A=AC (Asphalt Concrete), O= AC/AC (AC Overlay), G=Gravel
 PCC (Portland Cement Concrete)

City of Folsom - 2019/20 PMP Update
 PCI Listing Report - sorted by **Street Name (Street Network)**



Street ID	Section ID	Street Name	Begin Location	End Location	Ln	FC	Length (ft)	Width (ft)	Area (sf)	ST	PCI Date	PCI
LISTOWEDR	060	LISTOWE DR	GALLINGER CT	CATTERLINE WAY	2	R	329	37	12187	A	12/10/2019	73
LISTOWEDR	070	LISTOWE DR	CATTERLINE WAY	CABHAN CT	2	R	305	37	11286	A	12/10/2019	85
LISTOWEDR	080	LISTOWE DR	CABHAN CT	SERPA WAY	2	R	1,350	37	49956	A	12/10/2019	79
LITTLECT	010	LITTLE CT	SPRING WATER WAY	EOP	2	R	463	30	18740	A	11/14/2019	60
LITTLEONC	010	LITTLETON CT	WESTBURY CIR	EOP	2	R	139	30	4159	A	12/17/2019	76
LIVEOAKCT	010	LIVE OAK CT	GAINSBOROUGH CIR	EOP	2	R	352	30	12307	O	11/16/2019	69
LIVERMOREW	010	LIVERMORE WAY	GOODELL RD	WILLOW CREEK DR	2	R	1,476	30	44285	A	1/2/2020	24
LLEWELLYNC	010	LLEWELLYN CT	FLOWER DR	EOP	2	R	573	30	17181	O	1/2/2020	95
LONESPURDR	010	LONE SPUR DR	HAYLOFT DR	ZITTEL DR	2	R	1,072	30	32205	A	1/30/2020	84
LONESPURDR	020	LONE SPUR DR	ZITTEL DR	CHAPARRAL DR	2	R	1,412	30	42355	A	1/30/2020	83
LONGHORNDR	010	LONGHORN RD	OWL MEADOW ST	BROADSTONE PKWY	2	R	1,088	44	35533	A	2/7/2020	85
LORDENCT	010	LORDEN CT	HALIDON WAY	EOP	2	R	317	30	12134	A	12/12/2019	70
LORINGCT	010	LORING CT	THORNDIKE WAY	EOP	2	R	111	30	3320	A	12/21/2019	62
LOSTCREEKD	010	LOST CREEK DR	SWIFT RIVER DR	CALWELL CT	2	R	1,069	32	34207	A	11/7/2019	94
LOSTCREEKD	020	LOST CREEK DR	CALWELL CT	HAWK POINT CT	2	R	636	32	20337	A	11/7/2019	94
LOSTCREEKD	030	LOST CREEK DR	HAWK POINT CT	AMERICAN RIVER CANYON DR	2	R	510	32	16323	A	11/7/2019	98
LOSTCREEKD	040	LOST CREEK DR	AMERICAN RIVER CANYON DR	CASCADE FALLS DR	2	R	724	32	23166	A	11/7/2019	95
LOTHIANWAY	010	LOTHIAN WAY	CAVITT DR	LATHERTON WAY	2	R	595	36	21393	A	12/14/2019	83
LOUGHRIDGE	010	LOUGHRIDGE WAY	LIVERMORE WAY	GOODELL RD	2	R	1,052	30	31562	A	1/2/2020	74
LOWNEYCT	010	LOWNEY CT	BAURER CIR	EOP	2	R	214	30	6418	A	12/17/2019	79
LUNACIR	010	LUNA CIR	CRUICKSHANK DR	EUER CT	2	R	832	30	24959	A	12/11/2019	82
LUNACIR	020	LUNA CIR	EUER CT	BENETO CT	2	R	1,224	30	36729	A	12/11/2019	77
LUNACIR	030	LUNA CIR	BENETO CT	CRUICKSHANK DR	2	R	545	30	16352	A	12/11/2019	80
LUTTRELCT	010	LUTTREL CT	DARRINGTON DR	EOP	2	R	105	30	3138	A	12/31/2019	67
LYNDEBOROC	010	LYNDEBORO CT	WELLFLEET CIR	EOP	2	R	99	30	2958	A	12/21/2019	50
LYNTONCT	010	LYNTON CT	KENNERLY WAY	EOP	2	R	268	30	10664	A	2/13/2020	75
MADEROSCT	010	MADEROS CT	RIGGINS CT	EOP	2	R	398	31	12350	A	1/2/2020	78
MAHAFFEYCT	010	MAHAFFEY CT	KIDDER WAY	EOP	2	R	270	30	8094	A	1/29/2020	78
MAINSAILCT	010	MAINSAIL CT	TIDEPPOOL CT	EOP	2	R	426	43	18301	O	12/31/2019	76
MALLARDCIR	010	MALLARD CIR	MCADOO DR	MCADOO DR	2	R	1,524	30	45719	A	11/23/2019	74
MANASCOCIR	010	MANASCO CIR	BOWEN DR	MANASCO CIR	2	R	1,812	30	54356	A	12/20/2019	70
MANASCOCIR	020	MANASCO CIR	MANASCO CIR	BOWEN DR	2	R	687	30	20607	A	2/13/2020	77
MANASCOCIR	030	MANASCO CIR	MANASCO CIR	EOP	2	R	89	30	2671	A	2/13/2020	73
MANGINIPKW	010	MANGINI PKWY	E BIDWELL ST	WESTWOOD DR	2	C	1,293	34	43962	A	2/15/2020	100
MANGINIPKW	020	MANGINI PKWY	WESTWOOD DR	ROCK HEARTH DR	2	C	977	34	33218	A	2/15/2020	100
MANGINIPKW	030	MANGINI PKWY	ROCK HEARTH DR	WILDFLOWER	2	C	708	34	24072	A	2/15/2020	100
MANGINIPKW	040	MANGINI PKWY	WILDFLOWER WAY	E/B DEADEND	2	C	1,423	34	48382	A	2/15/2020	100

FC (Func. Class.): A (Arterial), C (Collector), R (Residential)
 ST (Surface Type): A=AC (Asphalt Concrete), O= AC/AC (AC Overlay), G=Gravel
 PCC (Portland Cement Concrete)

City of Folsom - 2019/20 PMP Update
 PCI Listing Report - sorted by **Street Name (Street Network)**



Street ID	Section ID	Street Name	Begin Location	End Location	Ln	FC	Length (ft)	Width (ft)	Area (sf)	ST	PCI Date	PCI
MANGINIPKW	050	MANGINI PKWY	PLACERVILLE RD	END OF CONSTRUCTION	2	C	950	34	32300	A	2/15/2020	100
MANNCT	010	MANN CT	RUSSI RD	HALL ST	2	R	179	40	7178	A	11/23/2019	60
MANNCT	020	MANN CT	HALL ST	EOP	2	R	529	30	18306	A	11/23/2019	62
MANNOCKCT	010	MANNOCK CT	ATFIELD WAY	EOP	2	R	196	30	8504	A	11/23/2019	82
MANSEAUDR	010	MANSEAU DR	BRIGGS RANCH DR	MARVIN CT	2	C	1,157	40	46307	A	12/28/2019	82
MANSEAUDR	020	MANSEAU DR	MARVIN CT	BLUE RAVINE RD	2	C	733	40	29307	A	12/28/2019	73
MARCHANTDR	010	MARCHANT DR	MONTROSE DR	EOP	2	R	208	30	6244	A	12/29/2019	61
MARKETST	010	MARKET ST	E BIDWELL ST	DUCHOW WAY BIDWELL ST ALY	2	R	258	27	6958	A	11/30/2019	28
MARKETST	020	MARKET ST	DUCHOW WAY BIDWELL ST ALY	DUCHOW WAY	2	R	154	27	4166	A	11/30/2019	48
MARKETST	030	MARKET ST	DUCHOW WAY	SCHOOL ST	2	R	509	27	13752	O	11/30/2019	61
MARKETST	040	MARKET ST	SCHOOL ST	GLENN DR	2	R	1,013	27	27347	O	11/30/2019	68
MARSDENCT	010	MARSDEN CT	BACHMAN WAY	EOP	2	R	414	30	15044	A	12/12/2019	75
MARSHALLDR	010	MARSHALL DR	CONELLY	ALDRIDGE RAVINE	2	R	423	30	12690	A	2/15/2020	100
MARSHALLDR	020	MARSHALL DR	ALDRIDGE RAVINE	CONELLY	2	R	236	30	7080	A	2/15/2020	100
MARSHHAWKD	010	MARSH HAWK DR	MCADOO DR	SPRIG CIR	2	R	1,466	30	43980	A	11/23/2019	72
MARSHHAWKD	020	MARSH HAWK DR	SPRIG CIR	SPRIG CIR	2	R	932	30	27957	A	11/23/2019	71
MARSHHAWKD	030	MARSH HAWK DR	SPRIG CIR	WIDGEON CT	2	R	1,260	30	37815	A	11/23/2019	74
MARSHHAWKD	040	MARSH HAWK DR	WIDGEON CT	MCADOO DR	2	R	771	30	23116	A	11/23/2019	78
MARVINCT	010	MARVIN CT	MANSEAU DR	EOP	2	R	611	30	18339	A	1/2/2020	76
MAYALLCT	010	MAYALL CT	HALIDON WAY	EOP	2	R	136	30	6704	A	2/7/2020	74
MAYCT	010	MAY CT	FLOWER DR	EOP	2	R	150	30	4502	A	12/29/2019	64
MCADOODR	010	MCADOO DR	IRON POINT RD	MARSH HAWK DR	2	C	739	36	26604	A	2/13/2020	71
MCADOODR	020	MCADOO DR	MARSH HAWK DR	PINTAIL CIR	2	C	1,090	36	39240	A	2/13/2020	73
MCADOODR	030	MCADOO DR	PINTAIL CIR	CARTER ST	2	C	962	36	34632	A	2/13/2020	83
MCADOODR	040	MCADOO DR	CARTER ST	MARSH HAWK DR	2	C	538	36	26922	A	2/13/2020	83
MCADOODR	050	MCADOO DR	MARSH HAWK DR	RILEY ST	2	C	985	36	35460	A	11/23/2019	83
MCCORMICKC	010	MCCORMICK CT	MANSEAU DR	EOP	2	R	419	30	12562	A	1/2/2020	84
MCDERBYCT	010	MCDERBY CT	DARRINGTON DR	EOP	2	R	329	30	9862	A	12/31/2019	76
MCFARLANDD	010	MCFARLAND DR	FLOWER DR	CHERYL CT	2	R	278	30	8346	A	12/29/2019	20
MCFARLANDD	020	MCFARLAND DR	CHERYL CT	GALLAGHER CT	2	R	223	30	6681	A	12/29/2019	32
MCFARLANDD	030	MCFARLAND DR	GALLAGHER CT	ECONOME CT	2	R	332	30	9954	A	12/29/2019	66
MCFARLANDD	040	MCFARLAND DR	ECONOME CT	SNOW BAR CT	2	R	255	30	7651	A	12/29/2019	66
MCFARLANDD	050	MCFARLAND DR	SNOW BAR CT	WILLOW CREEK RD	2	R	805	30	24174	A	12/29/2019	30
MCGUIRECT	010	MCGUIRE CT	CERRO PARK CT	EOP	2	R	226	30	9309	A	11/22/2019	74
MCHUGHCT	010	MCHUGH CT	BRIGGS RANCH DR	EOP	2	R	103	30	3093	A	12/31/2019	72
MCKENNYCT	010	MCKENNY CT	BOWEN DR	EOP	2	R	407	30	12200	A	12/20/2019	61
MCKIERNAND	010	MCKIERNAN DR	HENDERSON WAY	WALES DR	2	R	415	26	10790	O	12/3/2019	68

FC (Func. Class.): A (Arterial), C (Collector), R (Residential)
 ST (Surface Type): A=AC (Asphalt Concrete), O= AC/AC (AC Overlay), G=Gravel
 PCC (Portland Cement Concrete)

City of Folsom - 2019/20 PMP Update
 PCI Listing Report - sorted by **Street Name (Street Network)**



Street ID	Section ID	Street Name	Begin Location	End Location	Ln	FC	Length (ft)	Width (ft)	Area (sf)	ST	PCI Date	PCI
MCKIERNAND	020	MCKIERNAN DR	HILLOCK WAY	HENDERSON WAY	2	R	566	26	14709	O	12/3/2019	67
MCKIERNAND	030	MCKIERNAN DR	WALES DR	HILLOCK WAY	2	R	893	26	23225	O	12/3/2019	75
MCNAMEEDR	010	MCNAMEE DR	DIGGINS DR	OXBROUGH DR	2	R	409	30	12273	A	11/22/2019	81
MEADOWLAKE	010	MEADOW LAKES CT	FEATHER FALLS CIR	EOP	2	R	251	32	10686	A	11/9/2019	98
MENDESCT	010	MENDES CT	SOUZA WAY	EOP	2	R	296	30	8893	A	1/29/2020	71
MEREDITHWA	010	MEREDITH WAY	SCHEIDEGGER CIR	SCHEIDEGGER CIR	2	R	939	30	28185	A	1/29/2020	74
MEREDITHWA	020	MEREDITH WAY	SCHEIDEGGER CIR	THURMAN WAY	2	R	922	30	27655	A	1/29/2020	83
MESQUITECT	010	MESQUITE CT	WILLOW CREEK DR	EOP	2	R	1,078	30	32329	A	12/29/2019	31
METTECT	010	METTE CT	AGOSTINI CIR	EOP	2	R	234	30	9644	A	2/8/2020	75
METZCT	010	METZ CT	DARRINGTON DR	EOP	2	R	97	30	2897	A	12/31/2019	65
MIDDLEFORK	010	MIDDLE FORK CT	BLUE CANYON WAY	EOP	2	R	619	30	23548	A	11/12/2019	43
MILLERWAY	010	MILLER WAY	RIVER RIDGE WAY	EOP	2	R	645	30	24200	A	11/12/2019	39
MILLST	010	MILL ST	NATOMA ST	EOP	2	R	560	40	22384	O	11/24/2019	69
MISTYMEADO	010	MISTY MEADOW DR	HORSESHOE GLEN CIR	HORSESHOE GLEN CIR	2	R	1,092	30	32745	A	1/30/2020	85
MITCHELLCT	010	MITCHELL CT	JOHN MURRAY WAY	EOP	2	R	202	30	8589	A	11/22/2019	77
MITFORDWAY	010	MITFORD WAY	TETWORTH WAY	HEATON WAY	2	R	262	30	7852	A	12/11/2019	85
MONOWOODDR	010	MONOWOOD DR	BRIARCLIFF DR	BRIARCLIFF DR	2	R	1,150	30	34494	O	12/29/2019	65
MONTMAGNYC	010	MONTMAGNY CT	SILBERHORN DR	EOP	2	R	138	30	4154	O	12/17/2019	66
MONTROSECT	010	MONTROSE CT	MONTROSE DR	EOP	2	R	380	35	13291	O	11/24/2019	34
MONTROSEDR	010	MONTROSE DR	E BIDWELL ST	MONTROSE CT	2	C	1,553	35	54369	O	11/24/2019	54
MONTROSEDR	020	MONTROSE DR	MONTROSE CT	BRIARCLIFF DR	2	C	270	36	9737	O	12/29/2019	46
MONTROSEDR	030	MONTROSE DR	BRIARCLIFF DR	FRANKWOOD DR	2	C	737	35	25808	O	11/24/2019	71
MONTROSEDR	040	MONTROSE DR	FRANKWOOD DR	LISAWOOD DR	2	C	976	35	34184	O	11/24/2019	68
MONTROSEDR	050	MONTROSE DR	LISAWOOD DR	MARCHANT DR	2	C	1,212	35	42403	O	11/24/2019	64
MONTROSEDR	060	MONTROSE DR	MARCHANT DR	FARGO WAY	2	C	1,117	36	40212	A	11/24/2019	74
MONUMENTPE	010	MONUMENT PEAK CT	AMERICAN RIVER CANYON DR	EOP	2	R	224	35	10064	A	11/9/2019	93
MOONLITWAY	010	MOONLIT WAY	CARTER ST	PEARCE CT	2	R	511	30	15337	A	11/22/2019	79
MOONLITWAY	020	MOONLIT WAY	PEARCE CT	MCADOO DR	2	R	846	30	25372	A	11/22/2019	83
MORELANDCT	010	MORELAND CT	METZ CT	EOP	2	R	382	30	11468	A	12/31/2019	78
MORGANITEC	010	MORGANITE CT	THURMAN WAY	SOUZA WAY	2	R	299	30	8965	A	1/29/2020	78
MORGANITEC	020	MORGANITE CT	SOUZA WAY	EOP	2	R	279	30	8375	A	1/29/2020	67
MORMONST	010	MORMON ST	COLOMA ST	BRIDGE ST	2	R	467	38	17729	O	11/30/2019	59
MORMONST	020	MORMON ST	BRIDGE ST	SCOTT ST	2	R	467	38	17729	O	11/30/2019	94
MORMONST	030	MORMON ST	SCOTT ST	RILEY ST	2	R	467	33	15396	O	11/30/2019	85
MORMONST	040	MORMON ST	RILEY ST	WOOL ST	2	R	467	40	18665	A	11/30/2019	75
MORMONST	050	MORMON ST	WOOL ST	DECATUR ST	2	R	466	30	13994	A	11/30/2019	76
MORMONST	060	MORMON ST	DECATUR ST	READING ST	2	R	467	30	13999	A	11/30/2019	27
MORMONST	070	MORMON ST	READING ST	OAKDALE ST	2	R	842	27	21780	A	11/30/2019	64

FC (Func. Class.): A (Arterial), C (Collector), R (Residential)

ST (Surface Type): A=AC (Asphalt Concrete), O= AC/AC (AC Overlay), G=Gravel

PCC (Portland Cement Concrete)

City of Folsom - 2019/20 PMP Update
 PCI Listing Report - sorted by **Street Name (Street Network)**



Street ID	Section ID	Street Name	Begin Location	End Location	Ln	FC	Length (ft)	Width (ft)	Area (sf)	ST	PCI Date	PCI
MORMONST	080	MORMON ST	FORREST ST	EOP	2	R	559	30	16755	A	11/30/2019	94
MORNINGSID	010	MORNINGSIDE DR	SILBERHORN DR	ORCHARD TERRACE CT	2	R	403	30	12078	A	1/30/2020	71
MORNINGSID	020	MORNINGSIDE DR	ORCHARD TERRACE CT	MORNINGSIDE CT	2	R	1,967	30	58998	A	1/30/2020	75
MORNINGSID	030	MORNINGSIDE CT	MORNINGSIDE CT	GOLF LINKS DR	2	R	216	30	6480	A	1/30/2020	68
MORNINGSID	040	MORNINGSIDE CT	MORNINGSIDE DR	EOP	2	R	770	30	23084	A	1/30/2020	73
MORTONWAY	010	MORTON WAY	KEEFER ST	GOMES CT	2	R	794	30	23819	A	11/23/2019	74
MORTONWAY	020	MORTON WAY	GOMES CT	RUSSI RD	2	R	492	40	19681	A	11/23/2019	76
MOSSBANKWA	010	MOSSBANK WAY	GALSTON DR	BURWICK LN	2	R	254	30	7611	A	2/8/2020	85
MOSSROCKCT	010	MOSS ROCK CT	OAK RIM WAY	EOP	2	R	319	30	14420	A	11/12/2019	36
MOSSWOODCI	010	MOSSWOOD CIR	BALDWIN DAM RD	BALDWIN DAM RD	2	R	1,986	30	59581	O	11/14/2019	85
MOUNTAINOA	010	MOUNTAIN OAK CT	DEERWOOD WAY	EOP	2	R	698	30	14540	A	11/17/2019	22
MOYLANCT	010	MOYLAN CT	SEDFEFORD WAY	EOP	2	R	271	30	10754	A	12/12/2019	75
MOYLANWAY	010	MOYLAN WAY	CAMBERWELL WAY	SEDFEFORD WAY	2	R	260	30	7814	A	12/12/2019	79
MUERERST	010	MUERER ST	HAGEN CT	FARMER WAY	2	R	514	30	15431	A	11/23/2019	74
MUERERST	020	MUERER ST	FARMER WAY	EOP	2	R	198	30	8564	A	2/13/2020	74
MUIRKIRKCT	010	MUIRKIRK CT	EOP	GALSTON DR	2	R	277	30	8297	A	2/8/2020	74
MUIRKIRKCT	020	MUIRKIRK CT	GALSTON DR	EOP	2	R	1,665	30	49963	A	2/8/2020	83
MULECREEKC	010	MULE CREEK CT	CASCADE FALLS DR	EOP	2	R	224	32	9822	A	11/7/2019	94
MULLENCT	010	MULLEN CT	HALIDON WAY	EOP	2	R	268	30	10664	A	2/7/2020	78
MYSTICHILL	010	MYSTIC HILLS PL	CANYON FALLS DR	EOP	2	R	230	32	10014	A	11/9/2019	95
NATOMAST	010	NATOMA ST	FOLSOM BLVD	OAKDALE ST	2	C	87	42	3654	O	11/24/2019	72
NATOMAST	020	NATOMA ST	OAKDALE ST	SIBLEY ST	2	C	707	45	31834	O	11/24/2019	73
NATOMAST	030	NATOMA ST	SIBLEY ST	WOOL ST	2	C	1,401	45	62988	A	11/24/2019	81
NATOMAST	040	NATOMA ST	WOOL ST	COLOMA ST	2	A	1,868	45	83980	A	11/24/2019	79
NATOMAST	050	NATOMA ST	COLOMA ST	STAFFORD ST	2	A	1,419	45	63850	A	11/24/2019	79
NATOMAST	060	NATOMA ST	STAFFORD ST	CITY HALL-50 NATOMA ST	4	A	414	60	24835	A	11/24/2019	64
NATOMAST	070	NATOMA ST	CITY HALL-50 NATOMA ST	WALES DR	4	A	456	60	27353	A	11/24/2019	78
NATOMAST	080	NATOMA ST	WALES DR	CITY HALL-47 NATOMA ST	4	A	324	60	19416	A	11/24/2019	82
NATOMAST	090	NATOMA ST	CITY HALL-47 NATOMA ST	FARGO WAY	4	A	525	60	31485	A	11/24/2019	74
NATOMASTAT	010	NATOMA STATION DR	FOLSOM BLVD	OAK VILLA DR	2	C	744	61	45379	A	2/13/2020	74
NATOMASTAT	020	NATOMA STATION DR	OAK VILLA DR	INGERSOLL WAY	2	C	332	64	21241	A	2/13/2020	73
NATOMASTAT	030	NATOMA STATION DR	INGERSOLL WAY	PARKER DR	2	C	561	63	35349	A	2/13/2020	70
NATOMASTAT	040	NATOMA STATION DR	PARKER DR	BLACK DIAMOND DR	2	C	806	63	50759	A	2/13/2020	76
NATOMASTAT	050	NATOMA STATION DR	BLACK DIAMOND DR	TURN PIKE DR	2	C	780	63	49109	A	2/13/2020	75
NATOMASTAT	060	NATOMA STATION DR	TURN PIKE DR	COVENTRY CIR	2	C	908	45	40860	A	2/13/2020	82
NATOMASTAT	070	NATOMA STATION DR	COVENTRY CIR	BLUE RAVINE RD	2	C	1,106	55	70182	A	2/13/2020	71
NATOMASTAT	080	NATOMA STATION DR	BLUE RAVINE RD	PLAZA DR	2	R	499	50	24943	A	2/13/2020	80

FC (Func. Class.): A (Arterial), C (Collector), R (Residential)
 ST (Surface Type): A=AC (Asphalt Concrete), O= AC/AC (AC Overlay), G=Gravel
 PCC (Portland Cement Concrete)

City of Folsom - 2019/20 PMP Update
 PCI Listing Report - sorted by **Street Name (Street Network)**



Street ID	Section ID	Street Name	Begin Location	End Location	Ln	FC	Length (ft)	Width (ft)	Area (sf)	ST	PCI Date	PCI
NEEDLEGRAS	010	NEEDLEGRASS DR	WESTWOOD DR	FOOTHILL PINE DR	2	R	465	30	13950	A	2/15/2020	100
NEEDLEGRAS	020	NEEDLEGRASS DR	FOOTHILL PINE CT	FLANNELBUSH DR	2	R	641	30	19230	A	2/15/2020	100
NEEDLEGRAS	030	NEEDLEGRASS DR	FLANNELBUSH DR E END	FLANNELBUSH DR W END	2	R	1,069	30	32070	A	2/15/2020	100
NEEDLESWAY	010	NEEDLES WAY	SCHOOL ST	RUMSEY WAY	2	R	720	40	28798	O	11/30/2019	45
NESBITTCT	010	NESBITT CT	HONEY COOK CIR	EOP	2	R	173	30	7814	A	2/7/2020	76
NESMITHCT	080	NESMITH CT	COLLEGE PKWY	EOP	2	R	276	37	14125	A	2/13/2020	73
NEWBURYWAY	010	NEWBURY WAY	S LEXINGTON DR	WELLFLEET CIR	2	R	282	36	10151	A	12/21/2019	62
NEWINGTONW	010	NEWINGTON WAY	PREWETT DR	DULVERTON CIR	2	R	283	36	10170	A	12/17/2019	81
NEWMARKWAY	010	NEWMARK WAY	RATHBONE CIR	HARTER WAY	2	R	1,055	30	31657	A	1/29/2020	82
NFALLSDR	010	N FALLS DR	AMERICAN RIVER CANYON DR	TOMLINSON DR	2	R	797	32	27922	A	11/9/2019	98
NFALLSDR	020	N FALLS DR	TOMLINSON DR	TEMPERANCE RIVER CT	2	R	990	32	31680	A	11/9/2019	98
NICHOLSCIR	010	NICHOLS CIR	GROVER RD	AGEE CT	2	R	599	30	17956	A	11/22/2019	81
NICHOLSCIR	020	NICHOLS CIR	AGEE CT	GROVER RD	2	R	821	30	24643	A	11/22/2019	74
NLEXINGTON	010	N LEXINGTON DR	CREEKSIDE DR	AINSWORTH WAY	2	C	234	47	11019	A	12/14/2019	60
NLEXINGTON	020	N LEXINGTON DR	ANSWORTH WAY	WESLEYAN WAY	2	C	1,319	40	52771	A	12/14/2019	52
NLEXINGTON	030	N LEXINGTON DR	WESLEYAN WAY	PREWETT DR	2	C	1,384	40	55328	A	12/14/2019	31
NORTHOLTCT	010	NORTHOLT CT	TETWORTH WAY	EOP	2	R	570	30	19724	A	12/11/2019	73
OAKAVE	010	OAK AVE	FOLSOM-AUBURN RD	VISTA OAK DR	2	C	1,084	36	38233	A	11/16/2019	87
OAKAVE	020	OAK AVE	VISTA OAK DR	BALDWIN DAM RD	2	C	1,145	36	41208	A	11/16/2019	82
OAKAVENUPE	010	OAK AVENUE PKWY	SANTA JUANITA AVE	OAK AVENUE PKWY	5	A	546	71	38790	A	11/10/2019	86
OAKAVENUPE	020	OAK AVENUE PKWY	OAK AVENUE PKWY	AMERICAN RIVER CANYON DR	5	A	803	76	61028	A	11/10/2019	82
OAKAVENUPE	030	OAK AVENUE PKWY	AMERICAN RIVER CANYON DR	KATARINA LN	5	A	489	76	37193	A	11/10/2019	71
OAKAVENUPE	040	OAK AVENUE PKWY	KATARINA LN	CASCADE FALLS DR	5	A	934	78	72847	A	11/10/2019	71
OAKAVENUPE	050	OAK AVENUE PKWY	CASCADE FALLS DR	BLUE LAKE DR	2	A	1,479	45	66543	O	11/10/2019	80
OAKAVENUPE	060	OAK AVENUE PKWY	BLUE LAKE DR	FOLSOM AUBURN RD	2	A	2,446	39	95413	O	11/10/2019	78
OAKAVENUPE	070	OAK AVENUE PKWY	FOLSOM AUBURN RD	DEERWOOD WAY	2	C	373	38	14174	A	11/10/2019	28
OAKAVENUPE	080	OAK AVENUE PKWY	DEERWOOD WY	EOP	2	C	1,188	24	42750	A	11/10/2019	50
OAKAVENUPE	090	OAK AVENUE PKWY	WILLOW CREEK DR	BLUE RAVINE RD	5	A	1,746	77	134434	A	12/15/2019	64
OAKAVENUPE	100	OAK AVENUE PKWY	BLUE RAVINE RD	N LEXINGTON DR	5	A	1,541	80	123305	O	12/15/2019	77
OAKAVENUPE	110	OAK AVENUE PKWY	N LEXINGTON DR	S LEXINGTON DR	5	A	2,249	80	179939	O	12/15/2019	81
OAKAVENUPE	120	OAK AVENUE PKWY	S LEXINGTON DR	E BIDWELL ST	7	A	1,059	104	110086	O	12/15/2019	71
OAKAVENUPE	130	OAK AVENUE PKWY	E BIDWELL ST	PEMBURY WAY	6	A	921	90	82844	A	2/12/2020	74
OAKAVENUPE	140	OAK AVENUE PKWY	PEMBURY WAY	RILEY ST	6	A	1,002	85	85152	A	2/12/2020	69
OAKAVENUPE	150	OAK AVENUE PKWY	RILEY ST	HAVERHILL DR	4	A	2,661	65	172965	A	2/12/2020	78
OAKAVENUPE	160	OAK AVENUE PKWY	HAVERHILL DR	HALIDON WAY	4	A	1,035	64	66234	A	2/12/2020	91

FC (Func. Class.): A (Arterial), C (Collector), R (Residential)
 ST (Surface Type): A=AC (Asphalt Concrete), O= AC/AC (AC Overlay), G=Gravel
 PCC (Portland Cement Concrete)

City of Folsom - 2019/20 PMP Update
 PCI Listing Report - sorted by **Street Name (Street Network)**



Street ID	Section ID	Street Name	Begin Location	End Location	Ln	FC	Length (ft)	Width (ft)	Area (sf)	ST	PCI Date	PCI
OAKAVENUEP	170	OAK AVENUE PKWY	HALIDON WAY	VESSONA CIR	4	A	460	65	29898	A	2/12/2020	80
OAKAVENUEP	180	OAK AVENUE PKWY	VESSONA CIR	IRON POINT RD	4	A	452	79	35708	A	2/12/2020	76
OAKCANYONW	010	OAK CANYON WAY	AMERICAN RIVER CANYON DR	JUDAH CT	2	R	1,113	30	33404	A	11/12/2019	42
OAKCANYONW	020	OAK CANYON WAY	JUDAH CT	AMERICAN RIVER CANYON DR	2	R	793	30	23790	A	11/12/2019	36
OAKDALEST	010	OAKDALE ST	FORREST ST	BIDWELL ST	2	R	867	20	17335	A	11/22/2019	53
OAKDALEST	020	OAKDALE ST	OAKDALE ST	FORREST ST	2	R	107	30	3209	O	11/22/2019	90
OAKDALEST	030	OAKDALE ST	OAKDALE ST	OAKDALE ST	2	R	235	30	7037	O	11/22/2019	51
OAKKNOLLCT	010	OAK KNOLL CT	WILLOW BEND RD	EOP	2	R	385	30	11553	A	12/26/2019	83
OAKMERECT	010	OAKMERE CT	N FALLS DR	EOP	2	R	208	35	9688	A	11/9/2019	99
OAKMILLRD	010	OAK MILL RD	BLAKESLEE WAY	CHAPMAN CT	2	R	1,044	30	31308	A	12/27/2019	52
OAKMILLRD	020	OAK MILL RD	CHAPMAN CT	BLAKESLEE WAY	2	R	354	30	10608	A	12/27/2019	30
OAKPLACEE	010	OAKPLACE E	PINEGROVE WAY	EOP	2	R	740	30	24729	O	11/15/2019	71
OAKPLACEW	010	OAKPLACE W	PINEGROVE WAY	EOP	2	R	356	30	13209	O	11/15/2019	73
OAKRAVINEW	010	OAK RAVINE WAY	CANYON RIM DR	ROCK RAVINE CT	2	R	898	30	31918	A	11/11/2019	35
OAKRIMWAY	010	OAK RIM WAY	MILLER WAY	RIVER RIDGE WAY	2	R	872	32	27904	A	11/12/2019	39
OAKRIMWAY	020	OAK RIM WAY	RIVER RIDGE WAY	EOP	2	R	142	52	10140	A	11/15/2019	63
OAKROCKCIR	010	OAK ROCK CIR	OAK ROCK CIR	OAK ROCK CIR	2	R	1,977	30	74361	O	11/11/2019	90
OAKROCKCIR	020	OAK ROCK CIR	AMERICAN RIVER CANYON DR	OAK ROCK CIR	2	R	176	30	5280	O	11/11/2019	95
OBSIDIANCL	010	OBSIDIAN CLIFF CT	ALABASTER POINT WAY	EOP	2	R	355	40	16198	A	11/9/2019	96
OFRIADR	010	OFRIA DR	CERRITO DR	CERRITO DR	2	R	1,155	30	34640	A	12/31/2019	68
OLIVERCT	010	OLIVER CT	RITCHIE ST	W END	2	R	1,133	30	33990	A	2/15/2020	100
ONEILLCT	010	ONEILL CT	WILLOW CREEK DR	EOP	2	R	241	30	7221	A	12/27/2019	59
ORANGEBLOS	010	ORANGE BLOSSOM CIR	CASELLA CT	YANKTON ST	2	R	1,287	30	38607	A	12/10/2019	76
ORANGEBLOS	020	ORANGE BLOSSOM CIR	YANKTON ST	FAHEY CT	2	R	1,207	30	36203	A	12/10/2019	82
ORANGEBLOS	030	ORANGE BLOSSOM CIR	FAHEY CT	FANTAGES WAY	2	R	1,507	30	45205	A	12/10/2019	78
ORANGEBLOS	040	ORANGE BLOSSOM CIR	FANTAGES WAY	CASELLA CT	2	R	283	30	8504	A	12/10/2019	91
ORANGEGROV	010	ORANGE GROVE WAY	BIDWELL ST	EOP	2	R	408	30	12245	A	11/22/2019	53
ORANGEGROV	020	ORANGE GROVE WAY	NATOMA ST BIDWELL ST ALY	BIDWELL ST	2	R	617	30	18524	A	11/22/2019	77
ORANGEVALE	010	ORANGEVALE AVE	AMERICAN RIVER CANYON DR	PLACER MINE RD	2	C	1,252	30	37560	O	11/11/2019	84
ORANGEVALE	020	ORANGEVALE AVE	PLACER MINE RD	STROUP LN	2	C	229	44	10075	O	11/11/2019	51
ORBISONCT	010	ORBISON CT	BODNAR CT	EOP	2	R	310	30	11924	A	2/7/2020	81
ORCHARDDR	010	ORCHARD DR	RILEY ST	E BIDWELL ST	2	C	974	37	36035	A	11/24/2019	78
ORCHARDTER	010	ORCHARD TERRACE CT	MORNINGSIDE DR	EOP	2	R	579	30	17356	A	1/30/2020	72
OREST	010	ORE ST	PLACER MINE RD	JEDEDIAH RD	2	R	845	35	29586	O	11/11/2019	92

FC (Func. Class.): A (Arterial), C (Collector), R (Residential)
 ST (Surface Type): A=AC (Asphalt Concrete), O= AC/AC (AC Overlay), G=Gravel
 PCC (Portland Cement Concrete)

City of Folsom - 2019/20 PMP Update
 PCI Listing Report - sorted by **Street Name (Street Network)**



Street ID	Section ID	Street Name	Begin Location	End Location	Ln	FC	Length (ft)	Width (ft)	Area (sf)	ST	PCI Date	PCI
OSBORNECT	010	OSBORNE CT	FERGUSEN WAY	EOP	2	R	442	30	13265	A	12/20/2019	71
OSPREYCT	010	OSPREY CT	LONGHORN RD	EOP	2	R	576	30	17293	A	2/7/2020	85
OSPREYDR	010	OSPREY DR	OSPREY CT	FENCELINE DR	2	R	476	30	14272	A	2/7/2020	85
OUTCROPPIN	010	OUTCROPPING WAY	BULLION LN	IRON POINT DR	2	R	457	40	18280	A	2/13/2020	76
OWLMEADOWS	010	OWL MEADOW ST	CARPENTER HILL RD	BARN OWL CT	2	R	499	30	14984	A	2/7/2020	85
OWLMEADOWS	020	OWL MEADOW ST	BARN OWL CT	HIDDEN FALLS DR	2	R	916	30	27480	A	2/7/2020	83
OWLMEADOWS	030	OWL MEADOW ST	HIDDEN FALLS DR	LONE SPUR DR	2	R	1,446	30	43361	A	2/7/2020	83
OXBUROUGH	010	OXBUROUGH DR	GLENN DR	AUSTIN DR	2	R	266	35	9293	A	11/22/2019	100
OXBUROUGH	020	OXBUROUGH DR	AUSTIN DR	WHITING WAY	2	R	538	35	18837	A	11/22/2019	99
OXBUROUGH	030	OXBUROUGH DR	WHITING WAY	MCNAMEE DR	2	R	1,200	35	41991	A	11/22/2019	91
OXBUROUGH	040	OXBUROUGH DR	MCNAMEE DR	LEMBI DR	2	R	242	35	8470	A	11/22/2019	88
OXBUROUGH	050	OXBUROUGH DR	LEMBI DR	DIGGINS DR	2	R	1,215	30	36443	A	11/22/2019	91
OXLEIGHWAY	010	OXLEIGH WAY	HALIDON WAY	HALIDON WAY	2	R	1,008	30	30228	A	12/12/2019	76
PAVOLACT	010	PAVOLA CT	SCHEIDEGGER CIR	EOP	2	R	163	30	4900	A	1/29/2020	76
PAINECT	010	PAINE CT	CAPE COTTAGE LN	EOP	2	R	129	30	3866	A	12/21/2019	41
PAINTEDROC	010	PAINTED ROCK PL	AMERICAN RIVER CANYON DR	EOP	2	R	586	32	21504	A	11/9/2019	100
PALABRACT	010	PALABRA CT	HANCOCK DR	EOP	2	R	431	30	12942	A	12/31/2019	49
PALMERCIR	010	PALMER CIR	HALL ST	KAY CT	2	R	516	30	15469	A	11/23/2019	77
PALMERCIR	020	PALMER CIR	KAY CT	HALL ST	2	R	1,294	30	38832	A	11/23/2019	80
PALOMINOCT	010	PALOMINO CT	PORTER CT	EOP	2	R	508	30	15245	A	1/30/2020	77
PALOMINORD	010	PALOMINO RD	EMPIRE RANCH RD	PORTER CT	2	R	215	30	6448	A	1/30/2020	85
PARKERDR	010	PARKER DR	INGERSOLL WAY	SLOCUM DR	2	R	185	52	9621	A	2/8/2020	83
PARKERDR	020	PARKER DR	SLOCUM DR	CARLSON WAY	2	R	412	30	12351	A	2/8/2020	87
PARKERDR	030	PARKER DR	CARLSON WAY	SLOCUM DR	2	R	1,334	30	40013	A	2/8/2020	92
PARKERDR	040	PARKER DR	SLOCUM DR	NATOMA STATION DR	2	R	205	49	10054	A	2/8/2020	87
PARKSHORED	010	PARKSHORE DR	WOODMERE DR	PARKSHORE CT	2	C	950	40	37981	A	2/13/2020	63
PARKSHORED	020	PARKSHORE DR	PARKSHORE CT	FOLSOM BLVD	2	C	1,838	40	74309	O	2/13/2020	64
PARKSHORED	030	PARKSHORE DR	FOLSOM BD	COOLIDGE DR	2	C	495	48	23754	A	2/13/2020	72
PARKSHORED	040	PARKSHORE DR	COOLIDGE DR	PLAZA DR	2	C	2,723	48	130705	A	2/13/2020	73
PARKWAYDR	010	PARKWAY DR	BLUE RAVINE RD	PARKWAY DR	2	C	477	30	14314	A	12/26/2019	76
PARKWAYDR	020	PARKWAY DR	BLUE RAVINE RD	PARKWAY DR	2	C	479	30	14360	A	12/26/2019	84
PARKWAYDR	030	PARKWAY DR	WILLOW BEND RD	HUMBUG CREEK DR	2	C	217	30	6499	A	12/26/2019	69
PARKWAYDR	040	PARKWAY DR	HUMBUG CREEK DR	POND VIEW DR	2	C	230	36	8284	A	12/26/2019	80
PARKWAYDR	050	PARKWAY DR	POND VIEW DR	HOUSTON CIR	2	C	230	36	8285	A	12/26/2019	70
PARKWAYDR	060	PARKWAY DR	HOUSTON CIR	HOUSTON CIR	2	C	251	36	9018	A	12/26/2019	73
PARKWAYDR	070	PARKWAY DR	HOUSTON CIR	PERAZZO CIR	2	C	522	36	18791	A	12/26/2019	75
PARKWAYDR	080	PARKWAY DR	PERAZZO CIR	SCHEIDEGGER CIR	2	C	744	36	26798	A	12/26/2019	75
PARKWAYDR	090	PARKWAY DR	SCHEIDEGGER CIR	SCHEIDEGGER CIR	2	C	916	30	27485	A	1/29/2020	76

FC (Func. Class.): A (Arterial), C (Collector), R (Residential)
 ST (Surface Type): A=AC (Asphalt Concrete), O= AC/AC (AC Overlay), G=Gravel
 PCC (Portland Cement Concrete)

City of Folsom - 2019/20 PMP Update
 PCI Listing Report - sorted by **Street Name (Street Network)**



Street ID	Section ID	Street Name	Begin Location	End Location	Ln	FC	Length (ft)	Width (ft)	Area (sf)	ST	PCI Date	PCI
PARKWAYDR	100	PARKWAY DR	SCHEIDEGGER CIR	THURMAN WAY	2	C	1,193	40	47737	A	1/29/2020	80
PARKWAYDRN	110	PARKWAY DR N	THURMAN WAY	BONANZA LN	2	C	625	30	18756	A	1/29/2020	83
PARKWAYDRN	120	PARKWAY DR N	BONANZA LN	BONANZA LN	2	C	870	30	26100	A	1/29/2020	83
PARKWAYDRN	130	PARKWAY DR N	BONANZA LN	BLUE RAVINE RD	2	C	680	30	20400	A	1/29/2020	65
PARSONSCT	010	PARSONS CT	STARKEY WAY	EOP	2	R	212	30	8984	A	12/12/2019	69
PARSONSWAY	010	PARSONS WAY	HALIDON WAY	PARSONS CT	2	R	251	30	7515	A	2/13/2020	78
PASCOECT	010	PASCOE CT	KENNERLY WAY	EOP	2	R	285	30	11174	A	12/12/2019	82
PATRICKCIR	010	PATRICK CIR	MCADOO DR	963 PATRICK CIR	2	R	677	30	20325	A	11/23/2019	77
PATRICKCIR	020	PATRICK CIR	963 PATRICK CIR	MCADOO DR	2	R	883	30	26483	A	11/23/2019	79
PATTONCT	010	PATTON CT	RIVER RIDGE WAY	EOP	2	R	587	30	22588	A	11/12/2019	39
PAWTUCKETC	010	PAWTUCKET CT	DULVERTON CIR	EOP	2	R	355	30	10653	O	12/17/2019	81
PAYDIRTCT	010	PAYDIRT CT	PLACER MINE RD	EOP	2	R	359	30	19723	O	12/3/2019	91
PEARCECT	010	PEARCE CT	MOONLIT WAY	EOP	2	R	222	30	9096	A	11/22/2019	76
PEMBURYWAY	010	PEMBURY WAY	OAK AVENUE PKWY	TETWORTH WAY	2	R	636	31	19725	A	12/11/2019	73
PENARANDAD	010	PENARANDA DR	SCHOOL ST	SCHOOL ST	2	R	1,336	35	46776	O	12/27/2019	54
PENNOCKCT	010	PENNOCK CT	BURNHAM CT	EOP	2	R	548	30	16454	A	12/29/2019	42
PENRODCT	010	PENROD CT	PENROD WAY	EOP	2	R	418	30	15164	A	2/7/2020	72
PENRODWAY	010	PENROD WAY	STINNET WAY	DENSMORE WAY	2	R	906	30	27193	A	2/7/2020	79
PENROSECT	010	PENROSE CT	FIELDSTONE CT	EOP	2	R	129	30	3883	A	2/7/2020	71
PENRYSQ	010	PENRY SQ	ROCKPORT CIR	EOP	2	R	436	30	13095	A	12/17/2019	42
PENTLANDCT	010	PENTLAND CT	CATTERLINE WAY	EOP	2	R	438	36	15760	A	12/10/2019	83
PENWOODLN	010	PENWOOD LN	WALLIGFORD LN	WENHAM WAY	2	R	972	30	29154	A	12/14/2019	42
PEPITOWAY	010	PEPITO WAY	DYRELL WAY	WINTERSTEIN DR	2	R	1,407	30	42212	A	12/27/2019	42
PERAZZOCIR	010	PERAZZO CIR	PARKWAY DR	SETTLERS CT	2	R	172	26	4460	A	12/26/2019	83
PERAZZOCIR	020	PERAZZO CIR	SETTLERS CT	BRODER CIR	2	R	510	26	13261	A	12/26/2019	75
PERAZZOCIR	030	PERAZZO CIR	BRODER CIR	PARKWAY DR	2	R	1,533	26	39866	A	12/26/2019	82
PERKINSSTA	010	PERKINS STATION WAY	TURN PIKE DR	BAYLINE CIR	2	R	344	36	12384	A	12/10/2019	65
PERRAUDCT	010	PERRAUD CT	ALEZANE DR	EOP	2	R	250	30	7501	O	12/3/2019	99
PERRAUDDR	010	PERRAUD DR	BRIARCLIFF DR	ALEZANE DR	2	R	2,082	30	62469	O	12/3/2019	51
PERRYCT	010	PERRY CT	BOULDER CANYON WAY	EOP	2	R	386	30	16558	O	11/12/2019	92
PERSIFERST	010	PERSIFER ST	STAFFORD ST	COLOMA ST	2	R	1,400	38	61284	A	11/30/2019	54
PERSIFERST	020	PERSIFER ST	COLOMA ST	RILEY ST	2	R	1,401	29	40590	O	11/30/2019	73
PERSIFERST	030	PERSIFER ST	RILEY ST	READING ST	2	R	1,400	25	39660	A	11/30/2019	45
PERSIFERST	040	PERSIFER ST	READING ST	SIBLEY ST	2	R	467	24	11197	A	11/30/2019	37
PESTLECT	010	PESTLE CT	WOODSMOKE WAY	EOP	2	R	145	30	6974	A	12/11/2019	67
PINDERCT	010	PINDER CT	HALIDON WAY	EOP	2	R	344	30	12944	A	12/12/2019	70
PINEGROVEW	010	PINEGROVE WAY	PINE VIEW DR	CHELSEA CT	2	R	844	30	25332	O	11/15/2019	93
PINEGROVEW	020	PINEGROVE WAY	CHELSEA CT	HUDSON WAY	2	R	602	30	18069	A	11/15/2019	61
PINEGROVEW	030	PINEGROVE WAY	HUDSON WAY	OAKPLACE W	2	R	919	30	27580	A	11/15/2019	48

FC (Func. Class.): A (Arterial), C (Collector), R (Residential)
 ST (Surface Type): A=AC (Asphalt Concrete), O= AC/AC (AC Overlay), G=Gravel
 PCC (Portland Cement Concrete)

City of Folsom - 2019/20 PMP Update
 PCI Listing Report - sorted by **Street Name (Street Network)**



Street ID	Section ID	Street Name	Begin Location	End Location	Ln	FC	Length (ft)	Width (ft)	Area (sf)	ST	PCI Date	PCI
PINEGROVEW	040	PINEGROVE WAY	OAKPLACE W	VALLEY PINES DR	2	R	636	30	19094	A	11/15/2019	70
PINEGROVEW	050	PINEGROVE WAY	VALLEY PINES DR	EOP	2	R	694	30	20823	O	11/15/2019	92
PINEVIEWDR	010	PINE VIEW DR	VALLEY PINES DR	PINEGROVE WAY	2	R	1,823	37	67451	O	11/15/2019	90
PINEVIEWDR	020	PINE VIEW DR	PINEGROVE WAY	EOP	2	R	291	35	11507	O	11/15/2019	80
PINNACLEBU	010	PINNACLE BUTTE CT	ALPINE FALLS DR	EOP	2	R	392	40	17678	A	11/9/2019	100
PINTAILCIR	010	PINTAIL CIR	PATRICK CIR	PINTAIL CIR	2	R	917	30	27523	A	11/23/2019	84
PINTAILCIR	020	PINTAIL CIR	PINTAIL CIR	MCADOO DR	2	R	1,104	30	33111	A	11/23/2019	81
PIONEERDR	010	PIONEER DR	FLOWER DR	MESQUITE CT	2	R	1,132	30	33966	O	12/29/2019	84
PIQUELOOP	010	PIQUE LOOP	PIQUE LOOP RD	PIQUE LOOP RD	2	R	1,821	25	45525	A	2/15/2020	100
PIQUEPRD	010	PIQUE LOOP RD	IRON POINT RD	PIQUE LOOP	2	R	130	25	3250	A	2/15/2020	100
PLACERMINE	010	PLACER MINE RD	ORANGEC VALE AVE	PROSPECTOR CT	2	C	1,056	40	42252	O	11/11/2019	84
PLACERMINE	020	PLACER MINE RD	PROSPECTOR CT	JACOBS CT	2	C	707	40	28282	A	11/11/2019	86
PLACERMINE	030	PLACER MINE RD	JACOBS CT	CENTRAL AVE	2	C	244	40	9759	A	11/11/2019	82
PLACERVILL	010	PLACERVILLE RD	WHITE ROCK RD	PAVEMENT CHANGE	2	C	963	21	20223	A	2/15/2020	100
PLACERVILL	020	PLACERVILLE RD	PAVEMENT CHANGE	MANGINI PKWY	2	C	592	34	20128	A	2/15/2020	100
PLACERVILL	030	PLACERVILLE RD	MANGINI PKWY	GRAND PRAIRIE RD	2	C	1,623	23	37329	A	2/15/2020	100
PLACERVILL	040	PLACERVILLE RD	GRAND PRAIRIE RD	ALDER CREEK PKWY	2	C	2,100	22	46200	A	2/15/2020	100
PLAZADR	010	PLAZA DR	BLUE RAVINE RD	NATOMA STATION DR	2	R	632	40	25262	A	2/13/2020	26
PLAZADR	020	PLAZA DR	NATOMA STATION DR	PARKSHORE DR	2	R	854	30	25613	A	2/13/2020	21
PLAZADR	030	PLAZA DR	PARKSHORE DR	BLUE RAVINE RD	2	R	929	40	37160	A	2/13/2020	70
PLUMCREEKC	010	PLUM CREEK CT	EOP	ASHWOOD CT	2	R	779	30	23402	A	2/7/2020	66
PLUMCREEKC	020	PLUM CREEK CT	ASHWOOD CT	GLENMOOR CT	2	R	343	30	10286	A	2/7/2020	71
PLUMCREEKC	030	PLUM CREEK CT	GLENMOOR CT	EOP	2	R	713	30	21407	A	2/7/2020	59
PLUMMERLN	010	PLUMMER LN	SILBERHORN DR	BAURER CIR	2	R	304	30	9114	A	12/17/2019	75
POMINACT	010	POMINE CT	DARRINGTON DR	EOP	2	R	458	30	13748	A	12/31/2019	65
PONDEROSAC	010	PONDEROSA CT	PIONEER DR	EOP	2	R	410	30	12297	A	12/29/2019	50
PONDVIEWDR	010	POND VIEW DR	HOUSTON CIR	PARKWAY DR	2	R	705	30	21144	A	12/26/2019	83
POPPYHOLLO	010	POPPY HOLLOW CT	HORSESHOE GLEN CIR	EOP	2	R	87	30	2614	A	1/30/2020	78
PORTERCT	010	PORTER CT	PALOMINO CT	ACORN RIDGE CT	2	R	715	30	21457	A	1/30/2020	83
PORTERCT	020	PORTER CT	ACORN RIDGE CT	EOP	2	R	296	30	8872	A	1/30/2020	75
PORTERRD	010	PORTER RD	OWL MEADOW ST	PALOMINO CT	2	R	1,286	30	38596	A	1/30/2020	82
PORTODR	010	PORTO DR	AMAYA DR	HARGROVE CT	2	R	256	30	7677	A	12/31/2019	48
PORTODR	020	PORTO DR	HARGROVE CT	BRIGGS RANCH DR	2	R	489	30	14681	A	12/31/2019	73
POWDERLYCT	010	POWDERLY CT	WILLOW CREEK DR	EOP	2	R	341	30	10236	A	12/31/2019	63
PRADERACT	010	PRADERA CT	WILLOW CREEK DR	EOP	2	R	402	30	12067	O	12/31/2019	77
PRAIRIECIT	010	PRAIRIE CITY RD	BLUE RAVINE RD	WILLARD DR	5	A	2,279	77	175460	A	2/12/2020	72
PRAIRIECIT	020	PRAIRIE CITY RD	WILLARD DR	IRON POINT RD	7	A	864	100	86384	A	2/12/2020	82
PRAIRIECIT	030	PRAIRIE CITY RD	IRON POINT RD	INTEL FM1 ENTRANCE	6	A	1,666	90	149940	A	2/12/2020	69

FC (Func. Class.): A (Arterial), C (Collector), R (Residential)

ST (Surface Type): A=AC (Asphalt Concrete), O= AC/AC (AC Overlay), G=Gravel

PCC (Portland Cement Concrete)

City of Folsom - 2019/20 PMP Update
 PCI Listing Report - sorted by **Street Name (Street Network)**



Street ID	Section ID	Street Name	Begin Location	End Location	Ln	FC	Length (ft)	Width (ft)	Area (sf)	ST	PCI Date	PCI
PRAIRIECIT	040	PRAIRIE CITY RD	INTEL FM1 ENTRANCE	PRAIRE CITY WB OFFRAMP SIGNAL	7	A	1,076	105	112980	A	2/12/2020	55
PRAIRIECIT	050	PRAIRIE CITY RD	PRAIRE CITY WB OFFRAMP SIGNAL	PRAIRE CITY EB OFFRAMP SIGNAL	5	A	332	80	26560	A	2/12/2020	56
PRAIRIECIT	060	PRAIRIE CITY RD	PRAIRE CITY EB OFFRAMP SIGNAL	ALDER CREEK	4	A	571	51	29121	A	2/12/2020	52
PRAIRIEGOL	010	PRAIRIE GOLD CIR	RUSTIC RIDGE DR	VIEW TERRACE CT	2	R	145	26	3770	A	2/15/2020	100
PRAIRIEGOL	020	PRAIRIE GOLD CIR	VIEW TERRACE CT	CLIMBING VINE WAY	2	R	2,034	26	52884	A	2/15/2020	100
PRAIRIEGOL	030	PRAIRIE GOLD CIR	CLIMBING VINE WAY	SUGAR HILL WAY	2	R	1,086	26	28236	A	2/15/2020	100
PRAIRIEGOL	040	PRAIRIE GOLD CIR	SUGAR HILL WAY	HIGHGATE TERRACE LOOP	2	R	405	28	11340	A	2/15/2020	100
PRAIRIEGOL	050	PRAIRIE GOLD CIR	HIGHGATE TERRACE LOOP	RUSTIC RIDGE CIR	2	R	230	26	5980	A	2/15/2020	100
PRENTICECT	010	PRENTICE CT	FIELDSTONE CT	EOP	2	R	180	18	3239	A	2/7/2020	75
PREWETTD	010	PREWETT DR	SILBERHORN DR	THOREAU LN	2	C	352	40	14081	O	12/14/2019	69
PREWETTD	020	PREWETT DR	THOREAU LN	EOP	2	C	2,320	40	92812	O	12/14/2019	82
PRICEWAY	010	PRICE WAY	WALES DR	SCHOOL ST	2	R	1,177	26	30613	A	11/30/2019	34
PRICEWAY	020	PRICE WAY	SCHOOL ST	DUCHOW WAY	2	R	793	41	32526	O	11/30/2019	61
PRISSERWAY	010	PRISSER WAY	HONEY COOK CIR	HONEY COOK CIR	2	R	373	35	13061	A	2/7/2020	79
PROSPECTOR	010	PROSPECTOR CT	PLACER MINE RD	EOP	2	R	603	30	21008	O	11/11/2019	90
PROVENCELN	010	PROVENCE LN	SILBERHORN DR	ROCKPORT CIR	2	R	433	36	15599	A	12/17/2019	57
PUFFERWAY	010	PUFFER WAY	SPRING WATER WAY	BURNT CREEK WAY	2	R	1,237	30	37110	A	11/14/2019	55
QUAILWOODC	010	QUAIL WOOD CT	OWL MEADOW ST	EOP	2	R	190	30	5700	A	2/7/2020	82
QUARTZNCT	101	QUARTZ MILL CT	SOUTH HILLS	END	2	R	286	30	8580	A	2/15/2020	100
RAEANNELN	010	RAEANNE LN	EOP	EOP	2	R	547	36	24822	A	11/11/2019	64
RAINBOWLAK	010	RAINBOW LAKES CT	AMERICAN RIVER CANYON DR	EOP	2	R	146	35	7518	A	12/3/2019	79
RAITTCT	010	RAITT CT	WALDEN DR	EOP	2	R	183	30	8114	A	2/6/2020	77
RAMBLINGDR	010	RAMBLING DR	GABLE ST	BIG VALLEY RD	2	R	1,322	30	39632	A	12/27/2019	35
RANDALLCT	110	RANDALL CT	RANDALL DR	EOP	2	R	182	30	5466	O	12/28/2019	74
RANDALLDR	010	RANDALL DR	E NATOMA ST	OFRIA DR	2	C	218	40	8723	A	12/28/2019	76
RANDALLDR	020	RANDALL DR	OFRIA DR	TIEMPO CT	2	C	149	40	5950	A	12/28/2019	60
RANDALLDR	030	RANDALL DR	TIEMPO CT	VIENTO CT	2	C	105	40	4181	A	12/28/2019	70
RANDALLDR	040	RANDALL DR	VIENTO CT	CORDILLERA CT	2	C	632	40	25292	A	12/28/2019	61
RANDALLDR	050	RANDALL DR	CORDILLERA CT	HANCOCK DR	2	C	1,030	40	41186	A	12/28/2019	50
RANDALLDR	060	RANDALL DR	HANCOCK DR	WINDSTAR CIR	2	C	327	40	13081	A	12/28/2019	67
RANDALLDR	070	RANDALL DR	WINDSTAR CIR	RANDALL CT	2	C	112	40	4466	A	12/28/2019	76
RANDALLDR	080	RANDALL DR	RANDALL CT	WINDSTAR CIR	2	C	428	40	17116	A	12/28/2019	76
RANDALLDR	090	RANDALL DR	WINDSTAR CIR	SANTANA WAY	2	C	753	40	30117	A	12/28/2019	76
RANDALLDR	100	RANDALL DR	SANTANA WAY	BRIGGS RANCH DR	2	C	500	40	19981	A	12/28/2019	76

FC (Func. Class.): A (Arterial), C (Collector), R (Residential)
 ST (Surface Type): A=AC (Asphalt Concrete), O= AC/AC (AC Overlay), G=Gravel
 PCC (Portland Cement Concrete)

City of Folsom - 2019/20 PMP Update
 PCI Listing Report - sorted by **Street Name (Street Network)**



Street ID	Section ID	Street Name	Begin Location	End Location	Ln	FC	Length (ft)	Width (ft)	Area (sf)	ST	PCI Date	PCI
RATHBONECI	010	RATHBONE CIR	HALIDON WAY	RATHBONE CIR	2	R	180	30	5398	A	12/12/2019	83
RATHBONECI	020	RATHBONE CIR	RATHBONE CIR	FARNDON CT	2	R	822	30	24664	A	12/12/2019	77
RATHBONECI	030	RATHBONE CIR	FARNDON CT	SAMWELL CT	2	R	711	30	21324	A	12/12/2019	77
RATHBONECI	040	RATHBONE CIR	SAMWELL CT	HAVERRHILL DR	2	R	183	30	5502	A	12/12/2019	83
RATHBONECI	050	RATHBONE CIR	SAMWELL CT	RATHBONE CIR	2	R	1,088	30	32630	A	12/12/2019	80
RAWLINGSCT	010	RAWLINGS CT	WILLOW CREEK DR	RAWLINGS CT	2	R	338	30	10134	A	12/27/2019	42
RAWLINGSCT	020	RAWLINGS CT	RAWLINGS CT	EOP	2	R	331	30	9932	A	12/27/2019	32
RAWLINGSCT	030	RAWLINGS CT	RAWLINGS CT	EOP	2	R	254	30	7626	A	12/27/2019	72
RAWLINGSCT	040	RAWLINGS CT	RAWLINGS CT	EOP	2	R	101	30	3037	A	12/27/2019	41
READINGST	010	READING ST	EOP	RIVER WAY	2	R	82	35	2866	A	11/30/2019	77
READINGST	020	READING ST	RIVER WAY	LEIDESDORFF ST	2	R	193	35	6765	A	11/30/2019	76
READINGST	030	READING ST	LEIDESDORFF ST	SUTTER ST	2	R	378	30	11338	A	11/30/2019	64
READINGST	040	READING ST	SUTTER ST	SUTTER ST FIGUEROA ST ALY	2	R	181	35	6351	A	11/30/2019	95
READINGST	050	READING ST	SUTTER ST FIGUEROA ST ALY	FIGUEROA ST	2	R	183	35	6412	A	11/30/2019	41
READINGST	060	READING ST	FIGUEROA ST	FIGUEROA ST MORMON ST ALY	2	R	183	35	6412	A	11/30/2019	41
READINGST	070	READING ST	FIGUEROA ST MORMON ST ALY	MORMON ST	2	R	184	35	6423	A	11/30/2019	34
READINGST	080	READING ST	MORMON ST	MORMON ST NATOMA ST ALY	2	R	183	35	6412	A	11/30/2019	25
READINGST	090	READING ST	MORMON ST NATOMA ST ALY	NATOMA ST	2	R	183	35	6412	A	11/30/2019	36
READINGST	100	READING ST	NATOMA ST	PERSIFER ST BIDWELL ST ALY	2	R	549	35	19232	A	11/30/2019	41
READINGST	110	READING ST	PERSIFER ST BIDWELL ST ALY	BIDWELL ST	2	R	183	35	6412	A	11/30/2019	45
READINGST	120	READING ST	BIDWELL ST	EOP	2	R	651	30	19530	O	11/22/2019	93
REBECCAWAY	010	REBECCA WAY	WILLOW CREEK DR	AVALINE CT	2	R	745	30	22340	A	12/31/2019	37
REBECCAWAY	020	REBECCA WAY	AVALINE CT	HANCOCK DR	2	R	1,154	30	34617	A	12/31/2019	60
REBECCAWAY	030	REBECCA WAY	HANCOCK DR	ECKLON CT	2	R	796	30	23889	A	12/31/2019	37
REBECCAWAY	040	REBECCA WAY	ECKLON CT	HANCOCK DR	2	R	666	30	19986	A	12/31/2019	68
REDRIDGECT	010	RED RIDGE CT	N FALLS DR	EOP	2	R	532	40	21280	A	11/9/2019	97
REDROCKCT	010	REDROCK CT	DEERWOOD WAY	EOP	2	R	264	30	10544	A	11/17/2019	64
REDSHALECT	010	RED SHALE CT	FEATHER FALLS CIR	EOP	2	R	128	35	6888	A	11/9/2019	90
REEVESWAY	010	REEVES WAY	S LEXINGTON DR	BAURER CIR	2	R	399	36	14355	A	12/17/2019	72
RELVASCT	010	RELVAS CT	BOWEN DR	EOP	2	R	299	30	8959	A	12/20/2019	69
REMINGTOND	010	REMINGTON DR	WILLOW CREEK DR	STANTON CT	2	R	1,136	30	35939	A	12/29/2019	29

FC (Func. Class.): A (Arterial), C (Collector), R (Residential)
 ST (Surface Type): A=AC (Asphalt Concrete), O= AC/AC (AC Overlay), G=Gravel
 PCC (Portland Cement Concrete)

City of Folsom - 2019/20 PMP Update
 PCI Listing Report - sorted by **Street Name (Street Network)**



Street ID	Section ID	Street Name	Begin Location	End Location	Ln	FC	Length (ft)	Width (ft)	Area (sf)	ST	PCI Date	PCI
RENPOINTWA	010	RENPOINT WAY	CAVITT DR	LISTOWE DR	2	R	586	38	22268	A	12/10/2019	73
RHOADESWAY	010	RHOADES WAY	PEPITO WAY	WINTERSTEIN DR	2	R	1,398	30	41936	A	12/27/2019	43
RIGGINSCT	010	RIGGINS CT	ARROWSMITH DR	EOP	2	R	99	30	2981	A	1/2/2020	65
RIGNEYCT	010	RIGNEY CT	BALLAST WAY	EOP	2	R	133	30	6614	A	2/8/2020	76
RILEYCT	010	RILEY CT	RILEY ST	EOP	2	R	145	30	6879	A	2/12/2020	77
RILEYST	010	RILEY ST	SCOTT ST	LEIDESDORFF ST	4	A	431	50	21570	O	11/17/2019	75
RILEYST	020	RILEY ST	TRADERS LN	FIGUEROA ST ST	4	A	554	50	23997	O	11/17/2019	76
RILEYST	030	RILEY ST	FIGUEROA ST	NATOMA ST	4	A	732	50	33892	O	11/17/2019	74
RILEYST	040	RILEY ST	NATOMA ST	BIDWELL ST	2	A	736	40	33169	O	11/17/2019	73
RILEYST	050	RILEY ST	BIDWELL ST	LEMBI DR	2	A	1,149	40	59856	O	11/17/2019	51
RILEYST	060	RILEY ST	LEMBI DR	GLENN DR	4	A	1,430	60	85827	A	11/17/2019	57
RILEYST	070	RILEY ST	GLENN DR	ORCHARD DR	4	A	1,613	60	96804	A	11/17/2019	70
RILEYST	080	RILEY ST	ORCHARD DR	HAZELMERE DR	4	A	409	60	24546	A	2/12/2020	60
RILEYST	090	RILEY ST	HAZELMERE DR	TIMSON DR	4	A	1,145	60	68684	A	2/12/2020	65
RILEYST	100	RILEY ST	TIMSON DR	BLUE RAVINE RD	4	A	1,454	60	87209	A	2/12/2020	65
RILEYST	110	RILEY ST	BLUE RAVINE RD	RUSSI RD	4	A	1,164	67	77995	A	2/12/2020	79
RILEYST	120	RILEY ST	RUSSI RD	CRUICKSHANK DR	4	A	1,295	65	84235	A	2/12/2020	69
RILEYST	130	RILEY ST	CRUICKSHANK DR	TECIERA WAY	4	A	1,038	66	68530	A	2/12/2020	75
RILEYST	140	RILEY ST	TECEIRA WAY	CORRIGAN CT	4	A	784	66	48779	A	2/12/2020	74
RILEYST	150	RILEY ST	CORRIGAN CT	OAK AVENUE PKWY	4	A	1,375	60	82473	A	2/12/2020	64
RITCHIEST	010	RITCHIE ST	EMPIRE RANCH RD	HILDEBRAND CIR	2	R	261	30	7817	A	1/3/2020	85
RITCHIEST	020	RITCHIE ST	HILDEBRAND CIR	HILDEBRAND CIR	2	R	269	30	8082	A	1/3/2020	85
RIVERBENDC	010	RIVER BEND CT	RIVER ROCK DR	EOP	2	R	440	30	10544	A	11/11/2019	67
RIVERRIDGE	010	RIVER RIDGE WAY	AMERICAN RIVER CANYON DR	MILLER WAY	2	R	1,172	35	41026	A	11/12/2019	34
RIVERRIDGE	020	RIVER RIDGE WAY	MILLER WAY	AMERICAN RIVER CANYON DR	2	R	1,333	35	47227	A	11/12/2019	48
RIVERRIDGE	030	RIVER RIDGE CT	RIVER RIDGE WAY	EOP	2	R	210	30	11150	A	11/12/2019	62
RIVERROCKD	010	RIVER ROCK DR	GREENBACK LN	RIVER BEND CT	2	R	283	62	17534	A	11/11/2019	64
RIVERROCKD	020	RIVER ROCK DR	RIVER BEND CT	RIVER ROCK DR	2	R	1,396	30	41893	A	11/11/2019	71
RIVERWAY	010	RIVER WAY	EOP	READING ST	2	R	178	30	5330	A	5/27/2014	87
RIVERWAY	020	RIVER WAY	READING ST	EOP	2	R	128	25	3211	A	12/3/2019	83
ROBERTSRD	010	ROBERTS RD	SUNNYWOOD LN	INWOOD RD	2	R	492	26	12779	O	11/15/2019	95
ROCKBOLTCI	010	ROCKBOLT CIR	COBBLE RIDGE DR	COBBLE RIDGE DR	2	R	1,248	30	37435	A	11/22/2019	90
ROCKCANYON	010	ROCK CANYON CT	RIVER RIDGE WAY	EOP	2	R	286	30	13558	A	11/12/2019	33
ROCKHEARTH	010	ROCK HEARTH DR	MANGINI PKWY	STONE RANCH DR	2	R	804	30	24120	A	2/15/2020	100
ROCKPORTCI	010	ROCKPORT CIR	PROVENCE LN	PENRY SQ	2	R	980	30	29419	A	12/17/2019	51
ROCKPORTCI	020	ROCKPORT CIR	PENRY SQ	BISCAYNE WAY	2	R	404	30	12105	A	12/17/2019	42
ROCKPORTCI	030	ROCKPORT CIR	BISCAYNE WAY	HINGHAM SQ	2	R	662	30	19854	A	12/17/2019	56

FC (Func. Class.): A (Arterial), C (Collector), R (Residential)
 ST (Surface Type): A=AC (Asphalt Concrete), O= AC/AC (AC Overlay), G=Gravel
 PCC (Portland Cement Concrete)

City of Folsom - 2019/20 PMP Update
 PCI Listing Report - sorted by **Street Name (Street Network)**



Street ID	Section ID	Street Name	Begin Location	End Location	Ln	FC	Length (ft)	Width (ft)	Area (sf)	ST	PCI Date	PCI
ROCKPORTCI	040	ROCKPORT CIR	HINGHAM SQ	KEMPTON SQ	2	R	2,375	30	71250	A	12/17/2019	52
ROCKPORTCI	050	ROCKPORT CIR	KEMPTON SQ	PROVENCE LN	2	R	238	30	7128	A	12/17/2019	70
ROCKRAVINE	010	ROCK RAVINE CT	CANYON RIM DR	EOP	2	R	517	30	20360	A	11/11/2019	42
ROCKYCOVEC	010	ROCKY COVE CT	BRIGGS RANCH DR	SANTANA WAY	2	R	353	30	10597	A	12/31/2019	41
ROCKYCOVEC	020	ROCKY COVE CT	SANTANA WAY	EOP	2	R	419	30	12557	A	12/31/2019	59
RODEOCT	010	RODEO CT	STOCKMAN CIR	EOP	2	R	105	30	3155	A	2/13/2020	69
ROGERS CIR	010	ROGERS CIR	HENRY ST	FARLEY CT	2	R	681	30	20432	A	12/11/2019	78
ROGERS CIR	020	ROGERS CIR	FARLEY CT	HENRY ST	2	R	736	30	22085	A	12/11/2019	73
ROSETRELLN	010	ROSE TRELIS LN	GRAND PRAIRIE	END	2	R	275	39	10725	A	2/15/2020	100
ROWBERRYDR	010	ROWBERRY DR	IRON POINT RD	WALDEN DR	2	R	1,326	30	39783	A	2/6/2020	80
ROWLANDSCT	010	ROWLANDS CT	RILEY ST	EOP	2	R	663	30	22514	A	2/14/2020	72
RUANCT	010	RUAN CT	SERPA WAY	EOP	2	R	148	36	5314	A	12/10/2019	66
RUGOSADR	010	RUGOSA DR	BRIARCLIFF DR	ALEZANE DR	2	R	1,509	30	45257	O	12/3/2019	71
RUGOSADR	020	RUGOSA DR	ALEZANE DR	FARGO WAY	2	R	736	30	22077	O	12/3/2019	69
RUMSEYWAY	010	RUMSEY WAY	PERSIFER ST	DEAN WAY	2	R	361	21	7577	A	11/30/2019	81
RUMSEYWAY	020	RUMSEY WAY	DEAN WAY	E BIDWELL ST	2	R	893	40	35734	O	11/30/2019	60
RUNDGRENWA	010	RUNDGREN WAY	KERSLAKE CIR	WALDEN DR	2	R	267	30	8002	A	2/6/2020	82
RUNDGRENWA	020	RUNDGREN WAY	WALDEN DR	ILLSLEY WAY	2	R	412	30	12365	A	2/6/2020	79
RUNDGRENWA	030	RUNDGREN WAY	ILLSLEY WAY	BUNDRICK DR	2	R	794	30	23807	A	2/6/2020	80
RUSSELLRAN	010	RUSSELL RANCH RD	ALDER CREEK PKWY	SCENIC VISTA CT	2	R	536	43	23048	A	2/15/2020	100
RUSSICT	010	RUSSI CT	TECEIRA WAY	EOP	2	R	428	30	15464	A	12/11/2019	72
RUSSIRD	010	RUSSI RD	BLUE RAVINE RD	COLE CT	2	C	1,150	49	63008	A	11/23/2019	72
RUSSIRD	020	RUSSI RD	COLE CT	STEWART ST	2	C	942	49	46154	A	11/23/2019	72
RUSSIRD	030	RUSSI RD	STEWART ST	WILLIAMS ST	2	C	289	49	14156	A	11/23/2019	71
RUSSIRD	040	RUSSI RD	WILLIAMS ST	GROVER RD	2	C	1,160	49	56882	A	11/23/2019	72
RUSSIRD	050	RUSSI RD	GROVER RD	MORTON WAY	2	C	1,079	49	52851	A	11/23/2019	70
RUSSIRD	060	RUSSI RD	MORTON WAY	RILEY ST	2	C	1,070	49	52412	A	11/23/2019	72
RUSSLERLN	010	RUSSLER LN	WOODSMOKE WAY	BLACK POWDER CIR	2	R	574	30	17222	A	12/11/2019	73
RUSSVILLEC	010	RUSSVILLE CT	CASCADE FALLS DR	EOP	2	R	183	32	8510	A	11/7/2019	92
RUSTICRICI	010	RUSTIC RIDGE CIR	PRAIRIE GOLD CIR	AUBURN SUMMIT DR	2	R	563	26	14638	A	2/15/2020	100
RUSTICRICI	020	RUSTIC RIDGE CIR	AUBURN SUMMIT DR	SUN PEAK DR	2	R	2,111	26	54886	A	2/15/2020	100
RUSTICRICI	030	RUSTIC RIDGE CIR	SUN PEAK DR	PRAIRIE GOLD CIR	2	R	179	26	4654	A	2/15/2020	100
RUSTICRICS	010	RUSTIC RIDGE CIR SOUTH	GRAND PRAIRIE RD	PRAIRIE GOLD CIR	2	R	446	46	20516	A	2/15/2020	100
RUSTICRIDN	010	RUSTIC RIDGE DR NORTH	GRAND PRAIRIE RD	PRAIRIE GOLD CIR	2	R	532	45	23940	A	2/15/2020	100
RUTHCT	010	RUTH CT	EOP	EOP	2	R	513	30	15387	A	12/29/2019	59
RUTSEYCT	010	RUTSEY CT	ILLSLEY WAY	EOP	2	R	286	30	11204	A	2/13/2020	76
SADDECT	010	SADDLE CT	CIMMARON CIR	EOP	2	R	360	30	10800	O	12/29/2019	95
SAMWELLCT	010	SAMWELL CT	RATHBONE CIR	EOP	2	R	231	30	9554	A	12/12/2019	75
SANBORNCT	010	SANBORN CT	BRIGGS RANCH DR	EOP	2	R	429	30	12868	A	12/31/2019	93

FC (Func. Class.): A (Arterial), C (Collector), R (Residential)
 ST (Surface Type): A=AC (Asphalt Concrete), O= AC/AC (AC Overlay), G=Gravel
 PCC (Portland Cement Concrete)

City of Folsom - 2019/20 PMP Update
 PCI Listing Report - sorted by **Street Name (Street Network)**



Street ID	Section ID	Street Name	Begin Location	End Location	Ln	FC	Length (ft)	Width (ft)	Area (sf)	ST	PCI Date	PCI
SANDSTONEC	010	SANDSTONE CT	DEERWOOD WAY	EOP	2	R	280	31	11319	A	11/17/2019	81
SANDSWAY	010	SANDS WAY	LARSON WAY	BUCHANAN WAY	2	R	242	30	7260	A	1/29/2020	85
SANDSWAY	020	SANDS WAY	BUCHANAN WAY	LARSON WAY	2	R	242	30	7260	A	1/29/2020	88
SANDSWAY	030	SANDS WAY	LARSON WAY	KING WAY	2	R	1,166	30	37351	A	1/29/2020	79
SANDSWAY	040	SANDS WAY	SANDS WAY	LEVY RD	2	R	167	30	5010	A	1/29/2020	90
SANDWICKWA	010	SANDWICK WAY	SWINTON DR	CORNHILL WAY	2	R	1,147	30	34396	A	2/7/2020	74
SANDWICKWA	020	SANDWICK WAY	CORNHILL WAY	EOP	2	R	1,090	30	32717	A	2/7/2020	71
SANTAJUANI	010	SANTA JUANITA AVE	OAK AVENUE PKWY	CANYON FALLS DR	2	C	743	43	31947	A	11/9/2019	42
SANTAJUANI	020	SANTA JUANITA AVE	SANTA JUANITA AVE	CHURCH	2	C	1,700	30	51000	A	11/9/2019	61
SANTAJUANI	030	SANTA JUANITA AVE	CHURCH	EOP	2	C	3,615	24	86760	A	11/9/2019	69
SANTANAWAY	010	SANTANA WAY	RANDALL DR	ROCKY COVE CT	2	R	668	30	20054	A	12/31/2019	72
SAWYERWAY	010	SAWYER WAY	SOUTH HILLS	SPARROW	2	R	375	30	11250	A	2/15/2020	100
SAWYERWAY	020	SAWYER WAY	SPARROW	CONELLY	2	R	381	30	11430	A	2/15/2020	100
SAWYERWAY	030	SAWYER WAY	CONELLY	MANGINI PKWY	2	R	162	30	4860	A	2/15/2020	100
SAWYERWAY	040	SAWYER WAY	MANGINI PKWY	STREAMBED	2	R	138	30	4140	A	2/15/2020	100
SCENICVICE	010	SCENIC VISTA CT EAST	RUSSELL RANCH RD	E END	2	R	290	18	5220	A	2/15/2020	100
SCHEIDEGGE	030	SCHEIDEGGER CIR	PARKWAY DR	WILLOW BEND RD	2	R	398	30	11934	A	1/29/2020	85
SCHEIDEGGE	040	SCHEIDEGGER CIR	WILLOW BEND RD	HAMMOND CT	2	R	475	30	14267	A	1/29/2020	74
SCHEIDEGGE	050	SCHEIDEGGER CIR	HAMMOND CT	KEARNS CT	2	R	257	30	7705	A	1/29/2020	74
SCHEIDEGGE	060	SCHEIDEGGER CIR	KEARNS CT	MEREDITH WAY	2	R	759	30	22804	A	1/29/2020	73
SCHEIDEGGE	070	SCHEIDEGGER CIR	MEREDITH WAY	PARKWAY DR	2	R	304	30	9128	A	1/29/2020	85
SCHEIDEGGE	080	SCHEIDEGGER CIR	PARKWAY DR	SOUZA WAY	2	R	315	30	9437	A	1/29/2020	82
SCHOLARWAY	010	SCHOLAR WAY	E BIDWELL ST	CAVITT DR	4	C	1,090	80	87186	A	12/10/2019	80
SCHOLARWAY	020	SCHOLAR WAY	CAVITT DR	LATHERTON WAY	4	C	719	52	37362	A	12/10/2019	84
SCHOLARWAY	030	SCHOLAR WAY	LATHERTON WAY	SILBERHORN DR	4	C	445	52	23140	A	12/10/2019	81
SCHOLARWAY	040	SCHOLAR WAY	SILBERHORN DR	HILLSWICK CIR	4	C	746	52	38799	A	12/10/2019	85
SCHOLARWAY	050	SCHOLAR WAY	HILLSWICK CIR	BROADSTONE PKWY	4	C	953	52	49564	A	12/10/2019	83
SCHOOLST	010	SCHOOL ST	DEAN WAY	GLENN DR	2	R	1,405	35	49154	O	12/3/2019	72
SCHOOLST	020	SCHOOL ST	GLENN DR	WALES DR	2	R	849	35	29724	A	12/3/2019	34
SCHOOLST	030	SCHOOL ST	WALES DR	GRENOBLE WAY	2	R	932	34	32156	O	12/3/2019	99
SCHOOLST	040	SCHOOL ST	GRENOBLE WAY	MONTROSE DR	2	R	644	34	22207	O	12/3/2019	99
SCHOOLST	050	SCHOOL ST	MONTROSE DR	BLUE RAVINE RD	2	R	1,368	35	47904	A	12/27/2019	46
SCOTTST	010	SCOTT ST	RILEY ST	SUTTER ST FIGUEROA ST ALY	2	R	564	35	20658	O	11/30/2019	95
SCOTTST	020	SCOTT ST	SUTTER ST FIGUEROA ST ALY	FIGUEROA ST	2	R	183	40	7328	O	11/30/2019	89
SCOTTST	030	SCOTT ST	FIGUEROA ST	NATOMA ST	2	R	732	40	29312	O	11/30/2019	67
SCOTTST	040	SCOTT ST	NATOMA ST	NATOMA ST PERSIFER ST ALY	2	R	183	40	7324	O	11/30/2019	99

FC (Func. Class.): A (Arterial), C (Collector), R (Residential)
 ST (Surface Type): A=AC (Asphalt Concrete), O= AC/AC (AC Overlay), G=Gravel
 PCC (Portland Cement Concrete)

City of Folsom - 2019/20 PMP Update
 PCI Listing Report - sorted by **Street Name (Street Network)**



Street ID	Section ID	Street Name	Begin Location	End Location	Ln	FC	Length (ft)	Width (ft)	Area (sf)	ST	PCI Date	PCI
SCOTTST	050	SCOTT ST	NATOMA ST PERSIFER ST ALY	PERSIFER ST	2	R	183	40	7328	A	11/30/2019	99
SEABOUGHCT	010	SEABOUGH CT	STONEHEDGE DR	EOP	2	R	474	30	14501	A	2/8/2020	79
SEAFARERCT	010	SEAFARER CT	SANTANA WAY	EOP	2	R	342	30	10261	A	12/31/2019	45
SEATONDR	010	SEATON DR	NATOMA STATION DR	WELLSLEY CT	2	R	175	47	8231	A	12/10/2019	91
SEATONDR	020	SEATON DR	WELLSLEY CT	AMHURST CIR	2	R	335	30	10054	A	12/10/2019	95
SEATONDR	030	SEATON DR	AMHURST CIR	AMHURST CIR	2	R	835	30	25058	A	12/10/2019	95
SEATONDR	040	SEATON DR	AMHURST CIR	405 SEATON DR	2	R	504	30	15123	A	12/10/2019	95
SEATONDR	050	SEATON DR	SEATON DR	EOP	2	R	84	86	7224	A	12/10/2019	95
SEATONDR	060	SEATON DR	405 SEATON DR	BLUE RAVINE RD	2	R	385	30	11550	A	12/10/2019	93
SEDFEFORDC	010	SEDFEFORD CT	SEDFEFORD WAY	EOP	2	R	285	30	11174	A	12/12/2019	70
SEDFEFORDW	010	SEDFEFORD WAY	MOYLAN WAY	HARCOURT WAY	2	R	254	30	7629	A	12/12/2019	80
SEERGREENW	010	SEERGREEN WAY	HAZELMERE DR	EOP	2	R	180	30	8024	A	1/28/2020	72
SEERGREENW	020	SEERGREEN WAY	TIMSON DR	HAZELMERE DR	2	R	590	30	17701	A	1/28/2020	85
SEIWELLCT	010	SEIWELL CT	STARKEY WAY	EOP	2	R	191	30	8354	A	12/12/2019	70
SERPACT	10	SERPA CT	SERPA WAY	EOP	2	C	428	52	22270	A	2/13/2020	72
SERPAWAY	010	SERPA WAY	SERPA CT	IRON POINT RD	2	C	700	53	37075	A	12/10/2019	81
SERPAWAY	020	SERPA WAY	IRON POINT RD	FETTER CT	2	C	295	36	10625	A	12/10/2019	71
SERPAWAY	030	SERPA WAY	FETTER CT	CATTERLINE WAY	2	C	382	36	13735	A	12/10/2019	84
SERPAWAY	040	SERPA WAY	CATTERLINE WAY	LISTOWE DR	2	C	2,352	36	84672	A	12/10/2019	78
SERPAWAY	050	SERPA WAY	LISTOWE DR	RUAN CT	2	C	317	36	11415	A	12/10/2019	73
SERPAWAY	060	SERPA WAY	RUAN CT	CAVERSHAM WAY	2	C	889	36	32017	A	2/13/2020	74
SERPAWAY	070	SERPA WAY	CAVERSHAM WAY	BROADSTONE PKWY	2	C	345	30	10354	A	2/13/2020	74
SETTLERSCT	010	SETTLERS CT	PERAZZO CIR	EOP	2	R	480	26	12482	A	12/26/2019	82
SFORKWAY	010	S FORK WAY	SPRING WATER WAY	EOP	2	R	1,193	30	40640	A	11/14/2019	55
SHADYCREEK	010	SHADY CREEK RD	PORTER RD	LONE SPUR DR	2	R	764	30	22917	A	1/30/2020	81
SHARONCT	010	SHARON CT	WILLOW CREEK DR	EOP	2	R	381	30	11425	A	12/31/2019	47
SHELLEYCT	010	SHELLEY CT	WILLOW CREEK DR	EOP	2	R	511	30	15323	O	12/29/2019	95
SHOWERSCT	010	SHOWERS CT	SINGER LN	EOP	2	R	110	30	3309	A	1/2/2020	70
SIBLEYST	010	SIBLEY ST	PRAIRIE CITY RD	LEVY RD	2	C	1,093	80	87425	O	2/13/2020	71
SIBLEYST	020	SIBLEY ST	LEVY RD	GLENN DR	2	C	1,703	55	93684	O	2/13/2020	69
SIBLEYST	030	SIBLEY ST	GLENN DR	MARQUISE PL	2	C	521	40	20820	O	11/17/2019	70
SIBLEYST	040	SIBLEY ST	MARQUISE PL	JAMIE LN	2	C	348	40	13910	O	11/17/2019	64
SIBLEYST	050	SIBLEY ST	JAMIE LN	TRAILER PARK DRIVE WAY	2	C	649	35	22717	O	11/17/2019	84
SIBLEYST	060	SIBLEY ST	TRAILER PARK DRIVE WAY	LEMBI DR	2	C	495	30	14840	O	11/17/2019	79
SIBLEYST	070	SIBLEY ST	LEMBI DR	HOLLEY CT	2	C	158	30	4740	O	11/17/2019	80
SIBLEYST	080	SIBLEY ST	HOLLEY CT	MARTIN CT	2	C	499	30	14972	O	11/17/2019	76
SIBLEYST	090	SIBLEY ST	MARTIN CT	BIDWELL ST	2	C	475	35	16603	O	11/17/2019	76

FC (Func. Class.): A (Arterial), C (Collector), R (Residential)
 ST (Surface Type): A=AC (Asphalt Concrete), O= AC/AC (AC Overlay), G=Gravel
 PCC (Portland Cement Concrete)

City of Folsom - 2019/20 PMP Update
 PCI Listing Report - sorted by **Street Name (Street Network)**



Street ID	Section ID	Street Name	Begin Location	End Location	Ln	FC	Length (ft)	Width (ft)	Area (sf)	ST	PCI Date	PCI
SIBLEYST	100	SIBLEY ST	BIDWELL ST	NATOMA ST	2	C	661	35	21322	O	11/17/2019	81
SIBLEYST	110	SIBLEY ST	NATOMA ST	MORMON ST NATOMA ST ALY	2	R	183	40	7328	O	11/17/2019	42
SIBLEYST	120	SIBLEY ST	MORMON ST NATOMA ST ALY	MORMON ST	2	R	183	35	6412	O	11/17/2019	43
SIBLEYST	130	SIBLEY ST	MORMON ST	FIGUEROA ST	2	R	184	35	6423	O	11/17/2019	48
SIERRAWOOD	010	SIERRA WOODS CIR	PERRAUD DR	PERRAUD DR	2	R	1,841	32	58927	O	12/3/2019	72
SILBERHORN	010	SILBERHORN DR	SCHOLAR WAY	WALLINGFORD LN	2	C	213	40	8526	O	12/14/2019	99
SILBERHORN	020	SILBERHORN DR	WALLINGFORD LN	WENHAM WAY	2	C	995	40	39803	O	12/14/2019	99
SILBERHORN	030	SILBERHORN DR	WENHAM WAY	FAYETTE WAY	2	C	1,150	40	45993	A	12/14/2019	34
SILBERHORN	040	SILBERHORN DR	FAYETTE WAY	PREWETT DR	2	C	1,558	40	62346	A	12/14/2019	52
SILBERHORN	050	SILBERHORN DR	PREWETT DR	GREENBUSH AVE	2	C	1,441	40	57624	O	12/14/2019	83
SILBERHORN	060	SILBERHORN DR	GREENBUSH AVE	TROWBRIDGE LN	2	C	585	40	23365	A	12/14/2019	81
SILBERHORN	070	SILBERHORN DR	TROWBRIDGE LN	MORNINGSIDE DR	2	C	1,806	30	54186	A	2/14/2020	92
SILBERHORN	080	SILBERHORN DR	MORNINGSIDE DR	GOLF LINKS DR	2	C	221	43	9493	A	1/30/2020	76
SILOST	010	SILOST	PARKSHORE DR	FARMHOUSE WAY	2	R	333	30	9990	A	2/15/2020	100
SILOST	020	SILOST	FARMHOUSE WAY	FARMHOUSE WAY	2	R	890	30	26700	A	2/15/2020	100
SILVACT	010	SILVA CT	WATER VIEW WAY	EOP	2	R	469	30	19048	O	11/12/2019	93
SILVERPLUM	010	SILVER PLUME DR	TWIN BUTTES DR	PAINTED ROCK PL	2	R	552	32	18547	A	11/9/2019	99
SILVERSPUR	010	SILVER SPUR CT	CIMMARON CIR	EOP	2	R	571	25	14279	O	12/29/2019	95
SIMMONSWAY	010	SIMMONS WAY	BALDWIN DAM RD	EOP	2	R	1,005	36	38324	O	11/16/2019	71
SINGERLN	010	SINGER LN	BRIGGS RANCH DR	WOODARD LN	2	R	1,178	30	35370	A	1/2/2020	85
SINGERLN	020	SINGER LN	WOODARD LN	SINGER LN	2	R	1,412	30	42353	A	1/2/2020	74
SKIDMORECT	010	SKIDMORE CT	BRIGGS RANCH DR	EOP	2	R	227	30	6814	A	12/31/2019	82
SLATERWAY	010	SLATER WAY	PUFFER WAY	CROW CANYON DR	2	R	287	30	8610	A	11/14/2019	49
SLAYBACKCT	010	SLAYBACK CT	HILDEBRAND CIR	EOP	2	R	337	30	10119	A	2/13/2020	85
SLEXINGTON	010	S LEXINGTON DR	SILBERHORN DR	SWAIN SQ	2	C	281	40	11239	A	12/14/2019	53
SLEXINGTON	020	S LEXINGTON DR	SWAIN SQ	SURBAUGH SQ	2	C	462	40	18483	A	12/14/2019	76
SLEXINGTON	030	S LEXINGTON DR	SURBAUGH SQ	REEVES WAY	2	C	756	40	30238	A	12/14/2019	62
SLEXINGTON	040	S LEXINGTON DR	S LEXINGTON DR	EOP	2	C	98	40	3939	A	12/14/2019	62
SLEXINGTON	050	S LEXINGTON DR	REEVES WAY	CANNINGTON LN	2	C	1,512	40	60473	A	12/14/2019	80
SLEXINGTON	060	S LEXINGTON DR	CANNINGTON LN	DUXBURY WAY	2	C	618	40	24729	A	12/14/2019	76
SLEXINGTON	070	S LEXINGTON DR	DUXBURY WAY	OAK AVENUE PKWY	2	C	871	40	34841	A	12/14/2019	74
SLEXINGTON	080	S LEXINGTON DR	OAK AVENUE PKWY	EOP	2	C	781	80	62514	A	12/14/2019	72
SLOCUMDR	010	SLOCUM DR	PARKER DR	PARKER DR	2	R	1,014	30	30408	A	2/8/2020	95
SLUICEWAY	010	SLUICE WAY	BLOSSOM ROCK LN	BARNHILL DR	2	R	815	30	24450	A	11/22/2019	85
SMITHWAY	010	SMITH WAY	BOWEN DR	BOWEN DR	2	R	1,480	30	44396	A	12/20/2019	55
SNOWBARCT	010	SNOW BAR CT	MCFARLAND DR	EOP	2	R	428	30	12839	A	12/29/2019	66
SNOWYRANGE	010	SNOWY RANGE CT	AVALANCHE PEAK WAY	EOP	2	R	546	32	21400	A	11/7/2019	92

FC (Func. Class.): A (Arterial), C (Collector), R (Residential)
 ST (Surface Type): A=AC (Asphalt Concrete), O= AC/AC (AC Overlay), G=Gravel
 PCC (Portland Cement Concrete)

City of Folsom - 2019/20 PMP Update
 PCI Listing Report - sorted by **Street Name (Street Network)**



Street ID	Section ID	Street Name	Begin Location	End Location	Ln	FC	Length (ft)	Width (ft)	Area (sf)	ST	PCI Date	PCI
SOLIDAYCT	010	SOLIDAY CT	BIG VALLEY RD	EOP	2	R	110	30	3297	A	12/27/2019	60
SOMBREROWA	010	SOMBRERO WAY	HANCOCK DR	AMAYA DR	2	R	851	30	25533	A	12/31/2019	39
SOTOWAY	010	SOTO WAY	HASKINS CT	BITTER CREEK DR	2	R	259	30	7765	A	12/27/2019	65
SOUKUPCT	010	SOUKUP CT	WOODSMOKE WAY	EOP	2	R	154	30	7244	A	2/14/2020	72
SOURDOUGHCT	010	SOURDOUGH CT	PLACER MINE RD	EOP	2	R	486	30	17204	O	11/11/2019	86
SOUTHCREEK	010	SOUTHCREEK CIR	BALDWIN DAM RD	DOUBLETREE CT	2	R	1,059	35	37077	O	11/14/2019	70
SOUTHCREEK	020	SOUTHCREEK CIR	DOUBLETREE CT	SOUTHCREEK CIR	2	R	334	30	10017	O	11/14/2019	74
SOUTHCREEK	030	SOUTHCREEK CIR	SOUTHCREEK CIR	BALDWIN DAM RD	2	R	612	30	18364	O	11/14/2019	81
SOUTHCREEK	040	SOUTHCREEK CIR	SOUTHCREEK CIR	EOP	2	R	103	57	6012	O	11/14/2019	74
SOUTHILLCT	010	SOUTH HILLS CT	CRAWFORD	END	2	R	174	30	5220	A	2/15/2020	100
SOUTHILLDR	010	SOUTH HILLS DR	SAWYER	QUARTZ MILL CT	2	R	326	30	9780	A	2/15/2020	100
SOUTHILLDR	020	SOUTH HILLS DR	QUARTZ MILL CT	FLICKER	2	R	288	30	8640	A	2/15/2020	100
SOUTHILLDR	030	SOUTH HILLS DR	FLICKER	HART	2	R	286	30	8580	A	2/15/2020	100
SOUTHILLDR	040	SOUTH HILLS DR	HART	CRAWFORD	2	R	284	30	8520	A	2/15/2020	100
SOUZAWAY	010	SOUZA WAY	SCHEIDEGGER CIR	WEINREICH CT	2	R	1,253	30	37585	A	1/29/2020	78
SOUZAWAY	020	SOUZA WAY	WEINREICH CT	MORGANITE CT	2	R	1,095	30	32827	A	1/29/2020	81
SPARROW DR	020	SPARROW DR	CORMORANT DR	CRAWFORD DR	2	R	866	30	25980	A	2/15/2020	100
SPARROW DR	030	SPARROW DR	CRAWFORD DR	SAWYER DR	2	R	1,152	30	34560	A	2/15/2020	100
SPARROWDR	010	SPARROW DR	EGRET DR	CORMORANT DR	2	R	236	30	7080	A	2/15/2020	100
SPENCERST	010	SPENCER ST	CIMMARON CIR	CIMMARON CIR	2	R	1,575	30	47256	O	12/29/2019	93
SPRIGCIR	010	SPRIG CIR	MARSH HAWK DR	MARSH HAWK DR	2	R	1,610	30	48301	A	11/23/2019	71
SPRINGWATE	010	SPRING WATER WAY	CROW CANYON WAY	S FORK WAY	2	R	1,125	30	33750	A	11/14/2019	46
SPRINGWATE	020	SPRING WATER WAY	SPRING WATER WAY	EOP	2	R	145	59	10505	A	11/14/2019	52
STAFFORDST	010	STAFFORD ST	DEAN WAY	NATOMA ST	2	R	699	35	24483	O	11/24/2019	67
STAFFORDST	020	STAFFORD ST	NATOMA ST	EOP	2	C	1,089	41	44677	O	11/24/2019	68
STANTONCT	010	STANTON CT	FLOWER DR	EOP	2	R	582	30	17471	A	12/29/2019	29
STARKEYWAY	010	STARKEY WAY	PARSONS CT	BLOUGH WAY	2	R	584	30	17522	A	12/12/2019	77
STEENCT	010	STEEN CT	STINNET WAY	EOP	2	R	158	30	7364	A	2/7/2020	81
STEEPLECHA	010	STEEPLECHASE DR	ARBUCKLE AVE	CASSELMAN ST	2	R	406	35	14222	A	1/29/2020	83
STERLINGCI	010	STERLING CIR	MCADOO DR	MCADOO DR	2	R	1,930	30	57893	A	11/23/2019	77
STETSONCT	010	STETSON CT	STOCKMAN CIR	EOP	2	R	184	30	5530	A	2/13/2020	72
STEWARTST	010	STEWART ST	RUSSI RD	WILLARD DR	2	R	507	36	18252	A	2/8/2020	72
STEWARTST	020	STEWART ST	WILLARD DR	AGOSTINI CIR	2	R	496	36	17846	A	2/8/2020	75
STEWARTST	030	STEWART ST	FRATIS ST	AGOSTINI CIR	2	R	837	36	30149	A	2/8/2020	58
STEWARTST	040	STEWART ST	GARDNER CT	GROVER RD	2	R	182	40	7274	A	2/8/2020	67
STILLWOODC	010	STILLWOOD CT	PLUM CREEK CT	EOP	2	R	181	30	5438	A	2/7/2020	67
STINNETWAY	010	STINNET WAY	PENROD WAY	DENSMORE WAY	2	R	747	30	22407	A	2/7/2020	82
STOCKMANCI	010	STOCKMAN CIR	BROADSTONE PKWY	COTTONWOOD CT	2	R	217	44	9549	A	2/13/2020	83
STOCKMANCI	020	STOCKMAN CIR	COTTONWOOD CT	RODEO CT	2	R	817	30	24523	A	2/13/2020	66

FC (Func. Class.): A (Arterial), C (Collector), R (Residential)
 ST (Surface Type): A=AC (Asphalt Concrete), O= AC/AC (AC Overlay), G=Gravel
 PCC (Portland Cement Concrete)

City of Folsom - 2019/20 PMP Update
 PCI Listing Report - sorted by **Street Name (Street Network)**



Street ID	Section ID	Street Name	Begin Location	End Location	Ln	FC	Length (ft)	Width (ft)	Area (sf)	ST	PCI Date	PCI
STOCKMANCI	030	STOCKMAN CIR	RODEO CT	STETSON CT	2	R	397	30	11909	A	2/13/2020	70
STOCKMANCI	040	STOCKMAN CIR	STETSON CT	CARPENTER HILL RD	2	R	1,025	30	30741	A	2/13/2020	73
STOCKMANCI	050	STOCKMAN CIR	CARPENTER HILL RD	COTTONWOOD CT	2	R	1,146	30	34367	A	2/13/2020	73
STONEHEDGE	010	STONEHEDGE DR	THOMPSON CIR	KIRBY CT	2	R	179	30	5370	A	2/8/2020	74
STONEHEDGE	020	STONEHEDGE DR	SEABOUGH CT	MCADOO DR	2	R	93	30	2790	A	2/8/2020	82
STONEMILLD	010	STONE MILL DR	STURBRIDGE DR	ALTERI CT	2	R	1,314	30	39424	A	2/7/2020	74
STONEMILLD	020	STONE MILL DR	ALTERI CT	EOP	2	R	217	30	6508	A	2/14/2020	72
STONERANCD	010	STONE RANCH DR	WESTWOOD DR	ROCK HEARTH DR	2	R	980	30	29400	A	2/15/2020	100
STONERANCD	020	STONE RANCH DR	ROCK HEARTH	STONE RANCH CT	2	R	312	30	9360	A	2/15/2020	100
STONERANCD	030	STONE RANCH DR	STONE RANCH CT	WILDFLOWER	2	R	511	30	15330	A	2/15/2020	100
STONERANCD	040	STONE RANCH DR	WILDFLOWER	GOPHER RIDGE	2	R	735	30	22050	A	2/15/2020	100
STONERANCT	010	STONE RANCH CT	STONE RANCH DR	END	2	R	113	52	5876	A	2/15/2020	100
STONEYHILL	010	STONEY HILL DR	BIG VALLEY RD	BLAKESLEE WAY	2	R	1,135	30	34025	A	12/27/2019	24
STONEYHILL	020	STONEY HILL DR	BLAKESLEE WAY	BIG VALLEY RD	2	R	1,049	30	31458	A	12/27/2019	24
STONINGTON	010	STONINGTON WAY	CHADWICK WAY	CHADWICK WAY	2	R	1,290	30	38694	A	12/21/2019	66
STONINGTON	020	STONINGTON WAY	CHADWICK WAY	N LEXINGTON DR	2	R	275	34	9351	A	12/21/2019	72
STORMSCT	010	STORMS CT	VIERRA CIR	EOP	2	R	173	30	7814	A	2/7/2020	78
STRABANEWA	010	STRABANE WAY	LATHERTON WAY	HEILER WAY	2	R	498	30	14940	A	12/14/2019	85
STRABANEWA	020	STRABANE WAY	HEILER WAY	EOP	2	R	128	57	7268	A	12/14/2019	77
STREAMBEDD	010	STREAMBED DR	STONE RANCH DR	ROCK HEARTH DR	2	R	1,258	30	37740	A	2/15/2020	100
STREAMBEDD	020	STREAMBED DR	ROCK HEARTH	WILDFLOWER	2	R	719	30	21570	A	2/15/2020	100
STREAMBEDD	030	STREAMBED DR	WILDFLOWER	SAWYER	2	R	636	30	19080	A	2/15/2020	100
STREAMBEDD	040	STREAMBED DR	SAWYER	GOPHER RIDGE	2	R	433	30	12990	A	2/15/2020	100
STREANBEDC	010	STREAMBED CT	STONE RANCH DR	N END	2	R	279	30	8370	A	2/15/2020	100
STRONSAYCT	010	STRONSAY CT	CATTERLINE WAY	EOP	2	R	392	30	11768	A	12/10/2019	81
STROUPLN	010	STROUP LN	ORANGEVALE AVE	RAEANNE LN	2	R	496	35	17364	A	11/11/2019	28
STROUSECT	010	STROUSE CT	BRIGGS RANCH DR	EOP	2	R	369	30	11062	A	12/31/2019	81
STURBRIDGE	010	STURBRIDGE DR	STONE MILL DR	FAIRGATE CT	2	R	328	30	9841	A	2/7/2020	76
STURBRIDGE	020	STURBRIDGE DR	FAIRGATE CT	ALEXANDER DR	2	R	716	30	21471	A	2/7/2020	79
STURBRIDGE	030	STURBRIDGE DR	ALEXANDER DR	STONE MILL DR	2	R	144	30	4330	A	2/7/2020	76
STURBRIDGE	040	STURBRIDGE DR	STONE MILL DR	FIELDSTONE CT	2	R	601	32	18907	A	2/7/2020	79
STURBRIDGE	050	STURBRIDGE DR	FIELDSTONE CT	GOLF LINKS DR	2	R	315	45	14181	A	2/7/2020	68
STURGESCT	010	STURGES CT	CASCADE FALLS DR	EOP	2	R	174	32	8032	A	11/7/2019	92
SUGARHILLW	010	SUGAR HILL WAY	GRAND PRAIRIE RD	AMBER GROVE DR	2	R	248	46	11408	A	2/15/2020	100
SUGARHILLW	020	SUGAR HILL WAY	AMBER GROVE DR	PRAIRIE GOLD CIR	2	R	248	34	8432	A	2/15/2020	100
SUMMERSHAD	010	SUMMER SHADE CT	CASCADE FALLS DR	EOP	2	R	260	32	10974	A	11/7/2019	99
SUNNYGATWA	010	SUNNY GATE LN	RUSTIC RIDGE (S)	RUSTIC RIDGE (N)	2	R	1,374	22	30228	A	2/15/2020	100
SUNNYWOODL	010	SUNNYWOOD LN	EOP	ROBERTS RD	2	R	233	26	8616	A	11/15/2019	42
SUNNYWOODL	020	SUNNYWOOD LN	ROBERTS RD	EOP	2	R	137	26	3562	A	11/15/2019	95

FC (Func. Class.): A (Arterial), C (Collector), R (Residential)
 ST (Surface Type): A=AC (Asphalt Concrete), O= AC/AC (AC Overlay), G=Gravel
 PCC (Portland Cement Concrete)

City of Folsom - 2019/20 PMP Update
 PCI Listing Report - sorted by **Street Name (Street Network)**



Street ID	Section ID	Street Name	Begin Location	End Location	Ln	FC	Length (ft)	Width (ft)	Area (sf)	ST	PCI Date	PCI
SUNPEAKDR	010	SUN PEAK DR	AUBURN SUMMIT DR E END	AUBURN SUMMIT DR W END	2	R	1,337	30	40110	A	2/15/2020	100
SUNPEAKDR	020	SUN PEAK DR	AUBURN SUMMIT DR	RUSTIC RIDGE CIR	2	R	226	34	7684	A	2/15/2020	100
SUNROCKDR	010	SUNROCK DR	HILLSWOOD DR	EOP	2	R	1,005	32	34814	A	11/17/2019	36
SURBAUGHSQ	010	SURBAUGH SQ	S LEXINGTON DR	EOP	2	R	489	40	19541	A	12/17/2019	67
SUTTERST	010	SUTTER ST	EOP	COLOMA ST	2	R	434	24	10414	O	11/30/2019	39
SUTTERST	020	SUTTER ST	COLOMA ST	BRIDGE ST	2	R	467	26	12130	O	11/30/2019	60
SUTTERST	030	SUTTER ST	BRIDGE ST	SCOTT ST	2	R	467	26	12130	O	11/30/2019	75
SUTTERST	040	SUTTER ST	SCOTT ST	READING ST	2	R	1,719	40	62823	O	11/30/2019	88
SUTTERST	050	SUTTER ST	EOP	FONG ST	2	R	491	35	17179	A	11/30/2019	72
SUTTERST	060	SUTTER ST	FONG ST	FORREST ST	2	R	511	35	17888	A	11/30/2019	80
SWAINSQ	010	SWAIN SQ	S LEXINGTON DR	EOP	2	R	631	40	25234	A	12/17/2019	62
SWIFTRIVER	010	SWIFT RIVER DR	CASCADE FALLS DR	BALDWIN DAM RD	2	R	977	32	31271	A	11/7/2019	97
SWINTONDR	010	SWINTON DR	GOLF LINKS DR	SANDWICK WAY	2	R	184	46	8450	A	2/7/2020	66
SWINTONDR	020	SWINTON DR	SANDWICK WAY	BEARSDEN CT	2	R	839	30	25190	A	2/7/2020	74
SWINTONDR	030	SWINTON DR	BEARSDEN CT	SANDWICK WAY	2	R	1,031	30	30933	A	2/7/2020	73
TABLEROCKC	010	TABLE ROCK CT	COPPER CREEK DR	EOP	2	R	261	32	11006	A	11/9/2019	100
TACANADR	010	TACANA DR	SOMBRERO WAY	AMAYA DR	2	R	1,141	30	34217	A	12/31/2019	20
TACANADR	020	TACANA DR	AMAYA DR	EOP	2	R	166	30	4992	A	12/31/2019	64
TALISMANDR	010	TALISMAN DR	MONTROSE LN	FLOWER DR	2	R	719	30	21568	A	12/29/2019	75
TALLEYVILL	010	TALLEYVILLE WAY	THORNDIKE WAY	THORNDIKE WAY	2	R	499	30	14976	A	12/21/2019	74
TALLGRASSC	010	TALL GRASS CT	CAVERSHAM WAY	EOP	2	R	105	30	3147	A	2/13/2020	74
TANNERCT	010	TANNER CT	HANSEN CIR	EOP	2	R	539	30	19845	A	11/22/2019	70
TAUNTONWAY	010	TAUNTON WAY	WELLFLEET CIR	WELLFLEET CIR	2	R	953	30	28586	A	12/21/2019	68
TAUPINCT	010	TAUPIN CT	WALDEN DR	EOP	2	R	673	30	22814	A	2/6/2020	79
TAYLORST	010	TAYLOR ST	RUSSI RD	HIGGINS ST	2	R	184	40	7346	A	2/13/2020	74
TAYLORST	020	TAYLOR ST	HIGGINS ST	WILLIAMS ST	2	R	535	30	16037	A	2/13/2020	79
TECEIRAWAY	010	TECEIRA WAY	RILEY ST	RUSSI CT	2	R	908	34	30878	A	12/11/2019	75
TECEIRAWAY	020	TECEIRA WAY	RUSSI CT	KEMP CT	2	R	784	30	23525	A	12/11/2019	76
TECEIRAWAY	030	TECEIRA WAY	KEMP CT	EOP	2	R	461	30	13824	A	12/11/2019	74
TEDFORDCT	010	TEDFORD CT	JOHN HENRY CIR	EOP	2	R	182	30	58084	A	12/10/2019	65
TEMPERANCE	010	TEMPERANCE RIVER CT	FLAT ROCK CT	EOP	2	R	1,076	30	32590	A	11/9/2019	100
TERRACECOV	010	TERRACE COVE CT	MORNINGSIDE CT	EOP	2	R	245	30	7342	A	1/30/2020	74
TETWORTHWA	010	TETWORTH WAY	KERSWELL CT	NORTHOLT CT	2	R	533	30	15977	A	12/11/2019	72
TETWORTHWA	020	TETWORTH WAY	NORTHOLT CT	FLINDELL WAY	2	R	610	30	18298	A	12/11/2019	82
THOMASCT	010	THOMAS CT	WILLOW CREEK DR	EOP	2	R	350	30	10500	O	12/29/2019	85
THOMPSONCI	010	THOMPSON CIR	THOMPSON CIR	STONEHEDGE DR	2	R	715	30	21450	A	2/8/2020	68
THOMPSONCI	020	THOMPSON CIR	STONEHEDGE DR	EOP	2	R	296	30	8880	A	2/8/2020	74
THOREAULN	010	THOREAU LN	PREWETT DR	DULVERTON CIR	2	R	413	30	12393	A	12/17/2019	76

FC (Func. Class.): A (Arterial), C (Collector), R (Residential)
 ST (Surface Type): A=AC (Asphalt Concrete), O= AC/AC (AC Overlay), G=Gravel
 PCC (Portland Cement Concrete)

City of Folsom - 2019/20 PMP Update
 PCI Listing Report - sorted by **Street Name (Street Network)**



Street ID	Section ID	Street Name	Begin Location	End Location	Ln	FC	Length (ft)	Width (ft)	Area (sf)	ST	PCI Date	PCI
THORNDIKEW	010	THORNDIKE WAY	THORNDIKE WAY	LORING CT	2	R	436	30	13069	A	12/21/2019	74
THORNDIKEW	020	THORNDIKE WAY	LORING CT	BOXFORD SQ	2	R	540	30	16207	A	12/21/2019	77
THORNDIKEW	030	THORNDIKE WAY	BOXFORD SQ	CANNINGTON LN	2	R	926	30	27775	A	12/21/2019	29
THORNDIKEW	040	THORNDIKE WAY	CANNINGTON LN	DUXBURY WAY	2	R	517	30	15503	A	12/21/2019	76
THORNDIKEW	050	THORNDIKE WAY	DUXBURY WAY	THORNDIKE WAY	2	R	1,130	30	33904	A	12/21/2019	78
THORNDIKEW	060	THORNDIKE WAY	THORNDIKE WAY	EOP	2	R	120	30	3604	A	12/21/2019	47
THORNECT	010	THORNE CT	WILLOW CREEK DR	EOP	2	R	145	30	4350	O	12/29/2019	74
THURMANWAY	010	THURMAN WAY	SCHEIDEGGER CIR	MEREDITH WAY	2	R	1,199	30	35959	A	1/29/2020	74
THURMANWAY	020	THURMAN WAY	MEREDITH WAY	MORGANITE CT	2	R	277	30	8313	A	1/29/2020	83
TIBESSARTC	010	TIBESSART CT	LISTOWE DR	EOP	2	R	342	30	10267	A	12/10/2019	69
TIDEPOOLCT	010	TIDEPOOL CT	MAINSAIL CT	EOP	2	R	141	30	4224	A	12/31/2019	61
TIEMPOCT	010	TIEMPO CT	RANDALL DR	EOP	2	R	116	30	3489	O	12/31/2019	77
TIMSONCT	010	TIMSON CT	TIMSON DR	EOP	2	R	117	30	6134	A	1/28/2020	66
TIMSONDR	010	TIMSON DR	RILEY ST	HAZELMERE DR	2	R	239	30	7175	A	1/28/2020	81
TIMSONDR	020	TIMSON DR	HAZELMERE DR	TIMSON CT	2	R	470	30	14115	A	1/28/2020	82
TIMSONDR	030	TIMSON DR	SEERGREEN WAY	TIMSON CT	2	R	655	30	19678	A	1/28/2020	78
TIMSONDR	040	TIMSON DR	SEERGREEN WAY	CROSSING WAY	2	R	346	30	10376	A	1/28/2020	89
TINDALWAY	010	TINDAL WAY	RILEY ST	ATFIELD WAY	2	R	274	32	8781	A	11/23/2019	81
TINDALWAY	020	TINDAL WAY	ATFIELD WAY	KERWIN WAY	2	R	340	30	10211	A	12/11/2019	80
TIPPENSWAY	010	TIPPENS WAY	BUNDRICK DR	HARTLEY WAY	2	R	652	30	19553	A	12/12/2019	77
TOBRURRYWA	010	TOBRURRY WAY	CATTERLINE WAY	CATTERLINE WAY	2	R	1,301	30	39032	A	12/10/2019	81
TOMLINSOND	010	TOMLINSON DR	LOST CREEK DR	HINKLE CT	2	R	748	32	23920	A	11/9/2019	98
TOMLINSOND	020	TOMLINSON DR	HINKLE CT	N FALLS DR	2	R	1,211	30	36320	A	11/9/2019	100
TOMLINSOND	030	TOMLINSON DR	N FALLS DR	AMERICAN RIVER CANYON DR	2	R	1,186	35	39544	A	11/9/2019	97
TONEYCT	010	TONEY CT	SOTO WAY	EOP	2	R	568	30	17043	A	12/27/2019	71
TOPHAMCT	010	TOPHAM CT	HALIDON WAY	EOP	2	R	376	30	13904	A	2/7/2020	76
TORKCT	010	TORK CT	KERSLAKE CIR	EOP	2	R	210	30	8924	A	2/6/2020	74
TOWERROCKC	010	TOWER ROCK CT	FEATHER FALLS CIR	EOP	2	R	255	30	10468	A	11/9/2019	99
TRACYCT	010	TRACY CT	FEHR RD	EOP	2	R	756	30	22680	A	1/2/2020	91
TRAVISST	010	TRAVIS ST	KEEFER ST	DUNCAN WAY	2	R	1,153	30	34583	A	11/23/2019	81
TRAYLENCT	010	TRAYLEN CT	HEATON WAY	EOP	2	R	267	30	10634	A	12/11/2019	75
TRAZIELCT	010	TRAZIEL CT	LISTOWE DR	EOP	2	R	595	36	21413	A	12/10/2019	75
TRAZIELWAY	010	TRAZIEL WAY	CATTERLINE WAY	LISTOWE DR	2	R	433	36	15579	A	12/10/2019	79
TREFTONCT	010	TREFTON CT	CHAMBERSBURG WAY	EOP	2	R	232	30	6967	A	12/17/2019	38
TREJOWAY	010	TREJO WAY	DIGGINS DR	OXBROUGH DR	2	R	493	30	14786	A	11/22/2019	85
TRIFFCT	010	TRIFF CT	VIERRA CIR	EOP	2	R	460	35	17624	A	2/7/2020	79
TROWBRIDGE	010	TROWBRIDGE LN	SILBERHORN DR	CHAMBERSBURG WAY	2	R	362	36	13047	A	12/17/2019	41
TROWBRIDGE	020	TROWBRIDGE LN	CHAMBERSBURG WAY	CHAMBERSBURG WAY	2	R	1,808	36	65102	A	12/17/2019	65

FC (Func. Class.): A (Arterial), C (Collector), R (Residential)
 ST (Surface Type): A=AC (Asphalt Concrete), O= AC/AC (AC Overlay), G=Gravel
 PCC (Portland Cement Concrete)

City of Folsom - 2019/20 PMP Update
 PCI Listing Report - sorted by **Street Name (Street Network)**



Street ID	Section ID	Street Name	Begin Location	End Location	Ln	FC	Length (ft)	Width (ft)	Area (sf)	ST	PCI Date	PCI
TROWBRIDGE	030	TROWBRIDGE LN	CHAMBERSBURG WAY	TROWBRIDGE CT	2	R	76	36	2737	A	12/17/2019	64
TROWBRIDGE	040	TROWBRIDGE LN	TROWBRIDGE CT	SILBERHORN DR	2	R	230	36	8265	A	12/17/2019	55
TROWERCT	010	TROWER CT	NEWMARK WAY	EOP	2	R	236	30	9704	A	1/29/2020	80
TUCKERWAY	010	TUCHER WAY	HILDEBRAND CIR	EOP	2	R	163	30	4880	A	5/27/2014	90
TURNPIKEDR	010	TURN PIKE DR	NATOMA STATION DR	FANTAGES WAY	2	C	517	49	25351	A	2/8/2020	79
TURNPIKEDR	020	TURN PIKE DR	FANTAGES WAY	COUTS WAY	2	C	966	49	47342	A	2/8/2020	34
TURNPIKEDR	030	TURN PIKE DR	COUTS WAY	CONDUCTOR WAY	2	C	462	49	22641	A	2/8/2020	80
TURNPIKEDR	040	TURN PIKE DR	CONDUCTOR WAY	WHISTLE STOP WAY	2	C	934	49	45772	A	2/8/2020	84
TURNPIKEDR	050	TURN PIKE DR	WHISTLESTOP WAY	ELKINS CIR	2	C	828	49	40881	A	2/8/2020	74
TURNPIKEDR	060	TURN PIKE DR	ELKINS CIR	BLUE RAVINE RD	2	C	823	49	40331	A	2/8/2020	64
TWINBUTTES	010	TWIN BUTTES DR	AMERICAN RIVER CANYON DR	EOP	2	R	469	35	18823	A	11/9/2019	90
TYNDRUMLN	010	TYNDRUM LN	GLENNFINNAN WAY	EOP	2	R	1,301	30	39026	A	2/8/2020	73
TYRELLCT	010	TYRELL CT	HARCOURT WAY	EOP	2	R	329	30	12494	A	12/12/2019	82
VALLEYFALL	010	VALLEY FALLS PL	AMERICAN RIVER CANYON DR	EOP	2	R	443	32	16830	A	11/9/2019	81
VALLEYOAKC	010	VALLEY OAK CT	GAINSBOROUGH CIR	EOP	2	R	145	30	6879	O	11/16/2019	70
VALLEYPINE	010	VALLEY PINES DR	BALDWIN DAM RD	PINEGROVE WAY	2	R	1,711	27	46197	O	11/14/2019	82
VALLEYPINE	020	VALLEY PINES DR	PINEGROVE WAY	LAURELWOOD DR	2	R	950	32	28486	O	11/14/2019	87
VALLEYPINE	030	VALLEY PINES DR	LAURELWOOD DR	BERRY CREEK DR	2	R	325	30	9756	O	11/14/2019	77
VANDYKEWAY	010	VAN DYKE WAY	PARKSHORE DR	COLNER CIR	2	R	175	30	5250	A	2/15/2020	100
VANELGORTC	010	VAN ELGORT CT	GAINSBOROUGH CIR	EOP	2	R	301	30	11109	O	11/16/2019	68
VANWINKLEC	010	VAN WINKLE CT	INWOOD RD	EOP	2	R	453	30	16712	A	11/15/2019	65
VAUGHNWAY	010	VAUGHN WAY	MARSDEN WAY	ROWBERRY DR	2	R	367	30	11017	A	12/12/2019	80
VIENTOCT	010	VIENTO CT	RANDALL DR	EOP	2	R	137	30	4115	A	12/31/2019	45
VIERRACIR	010	VIERRA CIR	GLENN DR	FREESE CT	2	R	939	30	28183	A	2/7/2020	80
VIERRACIR	020	VIERRA CIR	FREESE CT	LAQUART CT	2	R	521	30	15639	A	2/7/2020	88
VIERRACIR	030	VIERRA CIR	LAQUART CT	STORMS CT	2	R	1,356	40	54240	A	2/7/2020	86
VIERRACIR	040	VIERRA CIR	STORMS CT	GIVEN ST	2	R	558	30	16751	A	2/7/2020	80
VIERRACIR	050	VIERRA CIR	GIVEN ST	GLENN DR	2	R	392	30	11740	A	2/7/2020	84
VIEWTERRAC	010	VIEW TERRACE CT	PRAIRIE GOLD CIR	E END	2	R	223	34	7582	A	2/15/2020	100
VISTAOAKDR	010	VISTA OAK DR	OAK AVE	GAINSBOROUGH CIR	2	C	308	35	10770	O	11/16/2019	70
VONNIECT	010	VONNIE CT	ORANGE BLOSSOM CIR	EOP	2	R	112	54	5984	A	12/10/2019	67
WAGONWHEEL	010	WAGON WHEEL DR	HAYLOFT DR	GALLUP DR	2	R	528	30	15834	A	1/30/2020	85
WALDENDR	010	WALDEN DR	HORNSBY CT	BROADSTONE PKWY	2	R	488	30	14645	A	2/6/2020	84
WALDENDR	020	WALDEN DR	BLOUGH WAY	HORNSBY CT	2	R	1,623	30	48698	A	2/6/2020	76
WALDENDR	030	WALDEN DR	CLARKSVILLE RD	BLOUGH WAY	2	R	1,709	30	51658	A	2/6/2020	80
WALES DR	010	WALES DR	RILEY ST	DUCHOW WAY	2	C	1,398	35	57115	O	11/16/2019	74
WALES DR	020	WALES DR	DUCHOW WAY	GLENN DR	2	C	1,320	35	46211	O	11/16/2019	69

FC (Func. Class.): A (Arterial), C (Collector), R (Residential)
 ST (Surface Type): A=AC (Asphalt Concrete), O= AC/AC (AC Overlay), G=Gravel
 PCC (Portland Cement Concrete)

City of Folsom - 2019/20 PMP Update
 PCI Listing Report - sorted by **Street Name (Street Network)**



Street ID	Section ID	Street Name	Begin Location	End Location	Ln	FC	Length (ft)	Width (ft)	Area (sf)	ST	PCI Date	PCI
WALES DR	030	WALES DR	GLENN DR	MCKIERNAN DR	2	C	880	35	30818	O	11/16/2019	72
WALES DR	040	WALES DR	MCKIERNAN DR	DEAN WAY	2	C	345	35	12075	A	11/16/2019	74
WALES DR	050	WALES DR	DEAN WAY	NATOMA ST	2	C	717	35	25123	O	11/16/2019	64
WALLINGFORD LN	010	WALLINGFORD LN	SILBERHORN DR	PENWOOD LN	2	R	275	30	8250	A	12/14/2019	28
WALLINGFORD LN	020	WALLINGFORD LN	PENWOOD LN	EOP	2	R	140	30	4208	A	12/14/2019	59
WATERBORO SQ	010	WATERBORO SQ	BISCAYNE WAY	EOP	2	R	470	30	14093	A	12/17/2019	50
WATER VIEW WAY	010	WATER VIEW WAY	AMERICAN RIVER CANYON DR	COHN VALLEY WAY	2	R	1,315	30	39434	O	11/12/2019	93
WATER VIEW WAY	020	WATER VIEW WAY	COHN VALLEY WAY	FALL RIVER DR	2	R	1,330	30	39891	O	11/12/2019	92
WEIDER CT	010	WEIDER CT	BUNDRICK DR	EOP	2	R	358	35	13364	A	2/6/2020	78
WEINREICH CT	010	WEINREICH CT	SOUZA WAY	EOP	2	R	586	30	17592	A	1/29/2020	74
WELLFLEET CIR	010	WELLFLEET CIR	LEICESTER WAY	NEWBURY WAY	2	R	598	30	17946	A	12/21/2019	67
WELLFLEET CIR	020	WELLFLEET CIR	NEWBURY WAY	TAUNTON WAY	2	R	815	30	24435	A	12/21/2019	62
WELLFLEET CIR	030	WELLFLEET CIR	TAUNTON WAY	DUNSTABLE WAY	2	R	280	30	8404	A	12/21/2019	73
WELLFLEET CIR	040	WELLFLEET CIR	DUNSTABLE WAY	ENDICOTT SQ	2	R	233	30	6990	A	12/21/2019	77
WELLFLEET CIR	050	WELLFLEET CIR	ENDICOTT SQ	LYNDEBORO CT	2	R	304	30	9125	A	12/21/2019	72
WELLFLEET CIR	060	WELLFLEET CIR	LYNDEBORO CT	WILMINGTON CT	2	R	561	30	16835	A	12/21/2019	72
WELLFLEET CIR	070	WELLFLEET CIR	WILMINGTON CT	DUNSTABLE WAY	2	R	1,045	30	31340	A	12/21/2019	74
WELLFLEET CIR	080	WELLFLEET CIR	DUNSTABLE WAY	TAUNTON WAY	2	R	270	30	8101	A	12/21/2019	66
WELLFLEET CIR	090	WELLFLEET CIR	TAUNTON WAY	LEICESTER WAY	2	R	253	30	7590	A	12/21/2019	62
WELLSLEY CT	010	WELLSLEY CT	SEATON DR	EOP	2	R	410	20	8730	A	12/10/2019	80
WELTY CT	010	WELTY CT	SILBERHORN DR	E END	2	R	452	30	13560	A	2/15/2020	100
WEMBLEY CT	010	WEMBLEY CT	KERSHAW CT	EOP	2	R	625	30	21374	A	11/23/2019	75
WENHAM WAY	010	WENHAM WAY	SILBERHORN DR	EOP	2	R	529	30	15870	A	12/14/2019	46
WESLEYAN WAY	010	WESLEYAN WAY	KELLER CIR	N LEXINGTON DR	2	R	404	36	14559	A	12/21/2019	43
WESLEY DR	010	WESLEY DR	SANDWICK WAY	E NATOMA ST	2	R	223	45	10033	A	1/3/2020	81
WESLEY DR	020	WESLEY DR	E NATOMA ST	GLENNFINNAN WAY	2	R	201	45	9058	A	2/8/2020	60
WESLEY DR	030	WESLEY DR	GLENNFINNAN WAY	BRIDGEND WAY	2	R	908	30	27230	A	2/8/2020	78
WESLEY DR	040	WESLEY DR	BRIDGEND WAY	GALSTON DR	2	R	775	30	23252	A	2/8/2020	75
WESSEX WAY	010	WESSEX WAY	HEATON WAY	KILCAIRN CT	2	R	610	30	18309	A	12/11/2019	76
WESTBURY CIR	010	WESTBURY CIR	GREENBUSH AVE	GREENBUSH AVE	2	R	1,375	30	41257	A	12/17/2019	80
WESTWOOD DR	010	WESTWOOD DR	MANGINI PKWY	HUMMINGBIRD CIR	2	R	129	30	3870	A	2/15/2020	100
WESTWOOD DR	020	WESTWOOD DR	MANGINI PKWY	N END	2	R	1,108	34	37672	A	2/15/2020	100
WHELAN CT	010	WHELAN CT	STROUSE CT	EOP	2	R	463	30	13894	A	12/31/2019	80
WHISTLE STOP WAY	010	WHISTLE STOP WAY	TURN PIKE DR	BAYLINE CIR	2	R	381	36	13699	A	12/10/2019	62
WHITE ROCK RD	010	WHITE ROCK RD	PLACERVILLE RD	WILSON RANCH RD	2	A	1,400	22	30800	A	2/15/2020	100
WHITE ROCK RD	020	WHITE ROCK RD	CITY LIMITS	EL DORADO SOUTH T-1 (PRIVATE)	2	A	1,400	24	33600	A	2/15/2020	100
WHITING WAY	010	WHITING WAY	GLENN DR	AUSTIN DR	2	R	174	30	5226	A	11/22/2019	95

FC (Func. Class.): A (Arterial), C (Collector), R (Residential)
 ST (Surface Type): A=AC (Asphalt Concrete), O= AC/AC (AC Overlay), G=Gravel
 PCC (Portland Cement Concrete)

City of Folsom - 2019/20 PMP Update
 PCI Listing Report - sorted by **Street Name (Street Network)**



Street ID	Section ID	Street Name	Begin Location	End Location	Ln	FC	Length (ft)	Width (ft)	Area (sf)	ST	PCI Date	PCI
WHITINGWAY	020	WHITING WAY	AUSTIN DR	OXBROUGH DR	2	R	1,042	30	31249	A	11/22/2019	96
WIDGEONCT	010	WIDGEON CT	MARSH HAWK DR	EOP	2	R	340	30	13018	A	2/13/2020	72
WILDFLOWEW	010	WILDFLOWER WAY	MANGINI PKWY	STREAMBED	2	R	151	30	4530	A	2/15/2020	100
WILDFLOWEW	020	WILDFLOWER WAY	STREAMBED	FLAGSTAFF	2	R	249	30	7470	A	2/15/2020	100
WILDFLOWEW	030	WILDFLOWER WAY	FLAGSTAFF	STONE RANCH	2	R	261	30	7830	A	2/15/2020	100
WILDFLOWEW	040	WILDFLOWER WAY	STONE RANCH	GOPHER RIDGE	2	R	250	30	7500	A	2/15/2020	100
WILDLANDCT	010	WILDLAND CT	GRAND PRAIRIE RD	CLIMBING VINE WAY	2	R	1,579	33	52107	A	2/15/2020	100
WILDWAYCT	010	WILD WAY CT	HANCOCK DR	EOP	2	R	170	30	5102	A	12/31/2019	70
WILLARDDR	010	WILLARD DR	IRON POINT RD	PRAIRIE CITY RD	2	C	1,690	50	84500	A	2/13/2020	60
WILLARDDR	020	WILLARD DR	PRAIRIE CITY RD	ELLIS CIR	2	C	778	40	31146	A	2/13/2020	81
WILLARDDR	030	WILLARD DR	ELLIS CIR	STEWART ST	2	C	641	40	25630	A	2/13/2020	71
WILLIAMSST	010	WILLIAMS ST	RUSSI RD	HIGGINS ST	2	R	252	40	10093	A	2/13/2020	75
WILLIAMSST	020	WILLIAMS ST	HIGGINS ST	TAYLOR ST	2	R	892	30	26758	A	2/13/2020	74
WILLIAMSST	030	WILLIAMS ST	TAYLOR ST	EOP	2	R	332	30	12396	A	2/13/2020	72
WILLOWBEND	010	WILLOW BEND RD	PARKWAY DR	COBBLE FIELDS CT	2	R	991	30	29737	A	12/26/2019	82
WILLOWBEND	020	WILLOW BEND RD	COBBLE FIELDS CT	SCHEIDEGGER CIR	2	R	637	30	19089	A	12/26/2019	83
WILLOWBRID	010	WILLOW BRIDGE DR	BLOSSOM ROCK LN	WILLOW BRIDGE DR	2	R	1,024	30	30720	A	11/22/2019	85
WILLOWBRID	020	WILLOW BRIDGE DR	WILLOW BRIDGE DR	IRON POINT RD	3	R	103	48	4944	A	11/22/2019	85
WILLOWBRID	030	WILLOW BRIDGE DR	WILLOW BRIDGE DR	EOP	2	R	593	30	19229	A	11/22/2019	85
WILLOWCREE	010	WILLOW CREEK DR	RANDALL DR	PRADERA CT	2	C	406	30	12178	A	12/28/2019	58
WILLOWCREE	020	WILLOW CREEK DR	PRADERA CT	REBECCA WAY	2	C	564	30	16932	A	12/28/2019	72
WILLOWCREE	030	WILLOW CREEK DR	REBECCA WAY	SHELLEY CT	2	C	921	30	27620	A	12/28/2019	67
WILLOWCREE	040	WILLOW CREEK DR	SHELLEY CT	FLOWER DR	2	C	303	30	9087	A	12/28/2019	95
WILLOWCREE	050	WILLOW CREEK DR	FLOWER DR	BUNKER CT	2	C	830	30	24903	O	12/28/2019	83
WILLOWCREE	060	WILLOW CREEK DR	BUNKER CT	THOMAS CT	2	C	516	30	15470	O	12/28/2019	83
WILLOWCREE	070	WILLOW CREEK DR	THOMAS CT	FLOWER DR	2	C	1,624	40	54703	A	12/28/2019	30
WILLOWCREE	080	WILLOW CREEK DR	FLOWER DR	RAWLINGS CT	2	C	1,329	40	53192	A	12/28/2019	71
WILLOWCREE	090	WILLOW CREEK DR	RAWLINGS CT	MESQUITE CT	2	C	159	40	6378	A	12/28/2019	71
WILLOWCREE	100	WILLOW CREEK DR	MESQUITE CT	OAK AVENUE PKWY	2	C	463	40	18538	A	12/28/2019	69
WILLOWCREE	110	WILLOW CREEK DR	OAK AVENUE PKWY	LEPAGE CT	2	C	260	40	10391	O	12/28/2019	83
WILLOWCREE	120	WILLOW CREEK DR	LEPAGE CT	YAGER DR	2	C	150	40	6006	O	12/28/2019	56
WILLOWCREE	130	WILLOW CREEK DR	YAGER DR	ONEILL CT	2	C	366	40	14637	O	12/28/2019	83
WILLOWCREE	140	WILLOW CREEK DR	ONEILL CT	LIVERMORE WAY	2	C	783	40	31329	O	12/28/2019	49
WILLOWCREE	150	WILLOW CREEK DR	LIVERMORE WAY	POWDERLY CT	2	C	432	40	17271	A	12/28/2019	78
WILLOWCREE	160	WILLOW CREEK DR	POWDERLY CT	BRIGGS RANCH DR	2	C	267	30	8020	A	12/28/2019	48
WILLOWMERE	010	WILLOWMERE DR	MONTROSE DR	BRIARCLIFF DR	2	R	1,096	30	32887	A	12/29/2019	71
WILLOWRICT	010	WILLOW RIDGE CT	LEVY RD	W END	2	R	1,136	30	34080	A	2/15/2020	100
WILLSBOROC	010	WILLSBORO CT	PENWOOD LN	EOP	2	R	163	30	4903	A	12/14/2019	53
WILMINGTON	010	WILMINGTON CT	WELLFLEET CIR	EOP	2	R	140	30	4201	A	12/21/2019	63

FC (Func. Class.): A (Arterial), C (Collector), R (Residential)
 ST (Surface Type): A=AC (Asphalt Concrete), O= AC/AC (AC Overlay), G=Gravel
 PCC (Portland Cement Concrete)

City of Folsom - 2019/20 PMP Update
 PCI Listing Report - sorted by **Street Name (Street Network)**



Street ID	Section ID	Street Name	Begin Location	End Location	Ln	FC	Length (ft)	Width (ft)	Area (sf)	ST	PCI Date	PCI
WILSONCT	010	WILSON CT	FLOWER DR	EOP	2	R	277	30	8299	A	12/29/2019	70
WINCHESTER	010	WINCHESTER CT	PIONEER DR	EOP	2	R	539	30	16180	A	12/29/2019	32
WINTERSTEI	010	WINTERSTEIN DR	DYRELL WAY	BRONG RD	2	R	1,163	30	34892	A	12/27/2019	39
WINTERSTEI	020	WINTERSTEIN DR	BRONG RD	BITTER CREEK DR	2	R	868	30	26057	A	12/27/2019	28
WITBURNWAY	010	WITBURN WAY	FRESWICK DR	BERRIEDALE CT	2	R	271	30	8120	A	1/30/2020	79
WITHERSCT	010	WITHERS CT	EOP	ROWBERRY DR	2	R	380	30	14024	A	12/12/2019	74
WITMERDR	010	WITMER DR	JOERGANSON RD	BIG VALLEY RD	2	R	2,215	26	57595	A	12/26/2019	77
WOLCOTCT	010	WOLCOT CT	CHAMBERSBURG WAY	EOP	2	R	170	30	5096	A	12/17/2019	46
WOLFPOINTC	010	WOLF POINT CT	CANYON FALLS DR	EOP	2	R	178	32	8350	A	11/9/2019	88
WOODARDLN	010	WOODARD LN	BRIGGS RANCH DR	SINGER LN	2	R	636	30	19087	A	1/2/2020	79
WOODHEADST	010	WOODHEAD ST	HILDEBRAND CIR	EMPIRE RANCH RD	2	R	597	30	17903	A	1/3/2020	82
WOODMERERD	010	WOODMERE RD	BLUE RAVINE RD	PARKSHORE DR	2	C	868	40	34720	A	2/13/2020	60
WOODMERERD	020	WOODMERE RD	PARKSHORE DR	FOLSOM BLVD	2	C	898	40	35920	A	2/13/2020	70
WOODSCT	010	WOODS CT	ARROWSMITH DR	EOP	2	R	96	30	2872	A	1/2/2020	68
WOODSMOKEW	010	WOODSMOKE WAY	E BIDWELL ST	SOUKUP CT	2	C	769	40	30726	A	12/11/2019	71
WOODSMOKEW	020	WOODSMOKE WAY	SOUKUP CT	BLACK GOLD LN	2	C	621	40	24822	A	12/11/2019	79
WOODSMOKEW	030	WOODSMOKE WAY	BLACK GOLD LN	CRUIKSHANK DR	2	C	643	40	25724	A	12/11/2019	77
WOODVIEWCT	010	WOODVIEW CT	WOODVIEW DR	EOP	2	R	430	36	17535	O	11/16/2019	72
WOODVIEWDR	010	WOODVIEW DR	GAINSBOROUGH CIR	SIMMONS WAY	2	R	746	35	26399	O	11/16/2019	61
WOOLST	010	WOOL ST	BIDWELL ST	NATOMA ST PERSIFER ST ALY	2	R	549	32	17586	O	11/30/2019	71
WOOLST	020	WOOL ST	NATOMA ST PERSIFER ST ALY	NATOMA ST	2	R	183	32	5862	O	11/30/2019	70
WOOLST	030	WOOL ST	NATOMA ST	MORMON ST NATOMA ST ALY	2	R	183	40	7328	O	11/30/2019	75
WOOLST	040	WOOL ST	MORMON ST NATOMA ST ALY	MORMON ST	2	R	183	40	7324	O	11/30/2019	48
WOOLST	050	WOOL ST	MORMON ST	FIGUEROA ST MORMON ST ALY	2	R	183	40	7332	O	11/30/2019	60
WOOLST	060	WOOL ST	FIGUEROA ST MORMON ST ALY	FIGUEROA ST	2	R	184	40	7340	O	11/30/2019	36
WOOLST	070	WOOL ST	FIGUEROA ST	SUTTER ST	2	R	366	40	14640	O	11/30/2019	79
WOOLST	080	WOOL ST	SUTTER ST	LEIDESDORFF ST	2	R	366	40	14656	O	11/30/2019	85
WRENTHAMST	010	WRENTHAM ST	N LEXINGTON DR	EOP	2	R	317	30	9505	A	12/21/2019	45
YAGERDR	010	YAGER DR	WILLOW CREEK DR	BITTER CREEK DR	2	R	292	30	8749	A	12/27/2019	21
YANKTONST	010	YANKTON ST	ORANGE BLOSSOM CIR	ORANGE BLOSSOM CIR	2	R	1,389	30	41653	A	2/14/2020	73
YOSTCT	010	YOST CT	BRIGGS RANCH DR	EOP	2	R	117	30	3523	A	12/31/2019	66
YOUNGWOCIR	010	YOUNG WO CIR	FORREST ST	YOUNG WO CIR YOUNG WO CIR ALY	2	R	406	35	14197	A	11/30/2019	79

FC (Func. Class.): A (Arterial), C (Collector), R (Residential)
 ST (Surface Type): A=AC (Asphalt Concrete), O= AC/AC (AC Overlay), G=Gravel
 PCC (Portland Cement Concrete)

City of Folsom - 2019/20 PMP Update
 PCI Listing Report - sorted by **Street Name (Street Network)**



Street ID	Section ID	Street Name	Begin Location	End Location	Ln	FC	Length (ft)	Width (ft)	Area (sf)	ST	PCI Date	PCI
YOUNGWOCIR	020	YOUNG WO CIR	YOUNG WO CIR YOUNG WO CIR ALY	AMERICAN RIVER BIKE TRL	2	R	386	35	13527	A	11/30/2019	80
YOUNGWOCIR	030	YOUNG WO CIR	AMERICAN RIVER BIKE TRL	YOUNG WO CIR YOUNG WO CIR ALY	2	R	112	35	3935	A	11/30/2019	74
YOUNGWOCIR	040	YOUNG WO CIR	YOUNG WO CIR YOUNG WO CIR ALY	FORREST ST	2	R	405	35	14188	A	11/30/2019	75
YOUNGWOCIR	050	YOUNG WO CIR	YOUNG WO CIR YOUNG WO CIR ALY	YOUNG WO CIR YOUNG WO CIR ALY	2	R	618	35	21615	A	11/30/2019	71
ZANETTACT	010	ZANETTA CT	DARRINGTON DR	EOP	2	R	311	30	9328	A	12/31/2019	77
ZERLANGCT	010	ZERLANG CT	SOUZA WAY	EOP	2	R	295	30	8852	A	1/29/2020	75
ZITTELD R	010	ZITTEL DR	DRY CREEK RD	LONE SPUR DR	2	R	413	30	12378	A	1/30/2020	85

FC (Func. Class.): A (Arterial), C (Collector), R (Residential)
 ST (Surface Type): A=AC (Asphalt Concrete), O= AC/AC (AC Overlay), G=Gravel
 PCC (Portland Cement Concrete)

Bike Path

Bike Path ID	Section ID	Bike Path Name	Begin Location	End Location	Ln	FC	Length (ft)	Width (ft)	Area (sf)	ST	PCI Date	PCI
BKALABASTR	010	ALABASTER POINT TRAIL	ALPINE FALLS CIR	PINNACLE BUTTE CT	1	O	2,484	11	27,324	A	1/31/2020	92
BKAMERICAN	010	AMERICAN RIVER CANYON	VALLEY PINES DR	NORTH END	1	O	4,688	8	37,504	A	1/31/2020	94
BKAMERICAN	020	AMERICAN RIVER CANYON	CANYON FALLS DR	N END	1	O	1,519	11	16,709	A	1/31/2020	91
BKAMERICAN	030	AMERICAN RIVER CANYON	SANTA JUANITA	AMERICAN RIVER CANYON	1	O	752	8	6,016	P	1/31/2020	100
BKAMERICAN	040	AMERICAN RIVER CANYON	MYSTIC HILLS PLACE	KINGLET CT	1	O	723	10	7230	A	1/31/2020	100
BKAMERIVTR	010	AMERICAN RIVER TRAIL	AMERICAN RIVER CANYON	S END	1	O	408	9	3672	A	1/31/2020	98
BKAMOSPCAT	010	AMOS P. CATLIN PARK TRAIL	CATLIN PARK	RUSSI	1	O	479	8	3,832	P	2/8/2020	95
BKAMOSPCAT	020	AMOS P. CATLIN PARK TRAIL	FRATIS ST	CATLIN PARK	1	O	1485	8	11880	P	2/8/2020	99
BKBALDWIN	010	BALDWIN DAM RD TRAIL	OAK AVENUE PKWY	SOUTH END	1	O	436	11	4796	O	1/31/2020	61
BKBALDWIN	020	BALDWIN DAM RD TRAIL	BALDWIN DAM RD	NORTH FALLS RD	1	O	1072	11	11792	A	1/31/2020	93
BKBROADSTR	010	BROADSTONE TRAIL	CAVITT DR	STRABANE WAY	1	O	1,181	10	11,810	P	2/1/2020	100
BKBROADSTR	020	BROADSTONE TRAIL	STRABANE WAY	BROADSTONE PKWY	1	O	2,307	10	23,070	P	5/22/2014	100
BKBROADSTR	030	BROADSTONE TRAIL	SERPA DR	GOLF LINKS DR	1	O	676	10	6760	P	2/1/2020	97
BKCATRLNTR	010	CATTERLINE TRAIL	LISTOWE DR	SERPA WAY	1	O	2,866	10	28,660	A	2/1/2020	100
BKCHMBLFTR	010	CHIMNEY BLUFF TRAIL	ALPINE FALLS@CHIMNEY BLUFF	76' S of ALPINE FALLS	1	O	76	11	836	A	1/31/2020	97
BKENATOMAE	010	E NATOMA ST	BRIGGS RANCH DR	LEONARD CT	1	O	1,563	8	12,504	A	2/8/2020	96
BKENATOMAW	010	E NATOMA ST	BRIGGS RANCH	EAST END	1	O	2,808	8	22,464	A	2/8/2020	96
BKFOLSOMCT	69	FOLSOM LAKE CROSSING TRAIL	FOLSOM-AUBURN	E NATOMA	1	O	9771	12	117252	A	2/9/2020	95
BKFOLSOMPR	41	FOLSOM LAKE CROSSING TRAIL	IRON POINT RD	S END	1	O	1981	10	19810	A	2/9/2020	84

FC (Func. Class.): O(Other)= Bike Path or Parking Lot
 ST (Surface Type): A=AC (Asphalt Concrete), O= AC/AC (AC Overlay), G=Gravel
 P= PCC (Portland Cement Concrete)

Bike Path ID	Section ID	Bike Path Name	Begin Location	End Location	Ln	FC	Length (ft)	Width (ft)	Area (sf)	ST	PCI Date	PCI
BKFOLSOMPR	42	FOLSOM LAKE CROSSING TRAIL	POWER CENTER	N END	1	O	1062	11	11682	A	2/9/2020	93
BKFOLSOMPR	43	FOLSOM LAKE CROSSING TRAIL	SCHOLAR WAY	S END	1	O	1189	11	13079	A	2/8/2020	85
BKFOLSOMRT	010	FOLSOM RAIL TRAIL	NATOMA STATION	PARKING LOT	1	O	392	10	3,920	A	2/6/2020	89
BKFOLSOMRT	020	FOLSOM RAIL TRAIL	FOLSOM RAIL TRAIL	NATOMA STATION	1	O	4,042	10	40,420	A	2/6/2020	83
BKFOLSOMRT	030	FOLSOM RAIL TRAIL	FOLSOM RAIL TRAIL	NATOMA STATION	1	O	941	10	9,410	A	2/6/2020	95
BKFOLSOMRT	040	FOLSOM RAIL TRAIL	BLUE RAVINE	UNKNOWN	1	O	1372	10	13720	A	2/6/2020	93
BKFOLSOMRT	060	FOLSOM RAIL TRAIL	BIDWELL	PARKSHORE DR	1	O	1,677	10	16,770	A	2/6/2020	91
BKFOLSOMRT	070	FOLSOM RAIL TRAIL	GLENN	BIDWELL	1	O	1,545	11	16,995	A	2/6/2020	95
BKFOLSOMRT	080	FOLSOM RAIL TRAIL	NATOMA	READING	1	O	1070	9	9630	A	2/6/2020	85
BKHINKLE	010	HINKLE CREEK TRAIL	OAK AVENUE PKWY	SOUTH END	1	O	1886	12	22632	O	1/31/2020	95
BKHISPOWCT	010	HISTORIC POWERHOUSE CANAL TRAI	SCOTT	N END	1	O	1480	9	13320	A	2/7/2020	85
BKHISPOWCT	020	HISTORIC POWERHOUSE CANAL TRAI	RILEY	LIEDESDORFF	1	O	954	10	9540	A	2/7/2020	100
BKHISPOWCT	030	HISTORIC POWERHOUSE CANAL TRAI	LIEDESDORFF	RODEO PARK	1	O	915	10	9,150	A	2/7/2020	100
BKHUMBUGCT	010	HUMBUG CREEK TRAIL	HUMBUG CREEK TRAIL	CONNECTION TO WILLOW CREEK TRAIL	1	O	1,010	10	10,100	A	2/6/2020	84
BKHUMBUGCT	020	HUMBUG CREEK TRAIL	RILEY near BLUE RAVINE	E BIDWELL ST BRIDGE	1	O	3,598	10	35,980	A	2/6/2020	85
BKHUMBUGCT	030	HUMBUG CREEK TRAIL	BRIDGE @ E BIDWELL	HUMBUGCREEK TRAIL NEAR SCHOOL ST	1	O	1460	10	14600	A	2/6/2020	86
BKHUMBUGCT	040	HUMBUG CREEK TRAIL	NEAR SCHOOL ST_ NORTH TRAIL	CONNECTOR TO SOUTH TRAIL	1	O	2,465	10	24,650	A	2/6/2020	83
BKHUMBUGCT	050	HUMBUG CREEK TRAIL	FORK IN PATH	OAK PARKWAY AVE	1	O	2,188	10	21,880	A	2/6/2020	83
BKHUMBUGCT	060	HUMBUG CREEK TRAIL	CONNECTOR_ NORTH TRAIL	CONNECTOR_ SOUTH TRAIL	1	O	127	10	1270	A	2/6/2020	95

FC (Func. Class.): O(Other)= Bike Path or Parking Lot
 ST (Surface Type): A=AC (Asphalt Concrete), O= AC/AC (AC Overlay), G=Gravel
 P= PCC (Portland Cement Concrete)

Bike Path ID	Section ID	Bike Path Name	Begin Location	End Location	Ln	FC	Length (ft)	Width (ft)	Area (sf)	ST	PCI Date	PCI
BKHUMBUGCT	070	HUMBUG CREEK TRAIL	CREEKSIDE DR_SOUTH TRAIL	OAK AVENUE PKWY_SOUTH TRAIL	1	O	5540	10	55400	A	2/7/2020	85
BKHUMBUGCT	080	HUMBUG CREEK TRAIL	OAK AVE PKWY	INTERSECTION with BRIDGE TO SOUTH	1	O	869	10	8690	A	2/7/2020	89
BKHUMBUGCT	090	HUMBUG CREEK TRAIL	BUCKBUSH DR	CONNECTOR_SOUTH TRAIL	1	O	360	10	3,600	A	2/7/2020	87
BKHUMBUGCT	100	HUMBUG CREEK TRAIL	WRENTHAM_SOUTH TRAIL	NEAR BOXELDER CIR_SOUTH TRAIL	1	O	1558	10	15580	G		0
BKHUMBUGCT	110	HUMBUG CREEK TRAIL	NEAR BACKBUSH DR_NORTH TRAIL	NEAR BOXELDER CIR_NORTH TRAIL	1	O	1,333	10	13,330	A	2/7/2020	91
BKHUMBUGCT	130	HUMBUG CREEK TRAIL	NEAR BOXELDER CIR_SOUTH TRAIL	PARKWAY DR_SOUTH TRAIL	1	O	1,520	10	15,200	A	2/7/2020	83
BKHUMBUGCT	140	HUMBUG CREEK TRAIL	HUMBUGCREEK TRAIL_NORTH TRAIL	PARKWAY DR_NORTH TRAIL	1	O	1178	10	11780	A	2/7/2020	89
BKHUMBUGCT	150	HUMBUG CREEK TRAIL	ALONG PARKWAY DR_SOUTH TRAIL	ALONG PARKWAY DR_SOUTH TRAIL	1	O	1,857	10	18,570	A	2/7/2020	90
BKHUMBUGCT	160	HUMBUG CREEK TRAIL	ALONG PARKWAY DR_NORTH RAIL	ALONG PARKWAY DR_NORTH TRAIL	1	O	1,926	11	21,186	A	2/7/2020	89
BKHUMBUGCT	170	HUMBUG CREEK TRAIL	PARKWAY DR_WEST TRAIL	ANASCO CIR_WEST TRAIL	1	O	1312	11	14432	A	2/7/2020	93
BKHUMBUGCT	180	HUMBUG CREEK TRAIL	PARKWAY DR_EAST TRAIL	NEAR KIDDER WAY_EAST TRAIL	1	O	725	10	7250	A	2/7/2020	93
BKHUMBUGCT	190	HUMBUG CREEK TRAIL	NEAR MANASCO CIR_SOUTH TRAIL	NEAR AZAVEDO CT_SOUTH TRAIL	1	O	1126	10	11260	A	2/6/2020	92
BKHUMBUGCT	200	HUMBUG CREEK TRAIL	NEAR KIDDER WAY_NORTH TRAIL	NEAR CHALCEDONY CT_NORTH TRAIL	1	O	1081	10	10810	A	2/6/2020	93
BKHUMBUGCT	210	HUMBUG CREEK TRAIL	BRIDGE AT AZAVEDO CT_CONNECTOR	BRIDGE AT AZAVEDO CT_CONNECTOR	1	O	196	10	1,960	A	2/6/2020	93
BKHUMBUGCT	220	HUMBUG CREEK TRAIL	NEAR CHALDENY CT_WEST SIDE	NEAR WEINREICH CT_WEST SIDE	1	O	698	7	4,886	A	2/6/2020	91
BKHUMBUGCT	230	HUMBUG CREEK TRAIL	OAK PARKWAY TRAIL_LOOP	RIVAGE CIR_LOOP	1	O	4,814	11	52,954	A	2/6/2020	91
BKHUMBUGCT	240	HUMBUG CREEK TRAIL	NEAR WEIREICH CT	NEAR OSBORNE CT	1	O	220	11	2,420	A	2/6/2020	91
BKHUMBUGCT	250	HUMBUG CREEK TRAIL	WEIREICH CT OR BRIDGE AT OSBORNE CT_WEST TRAIL	NEAR RIVAGE CIR OR OAKPARKWAY TRAIL	1	O	1854	10	18540	A	2/6/2020	85
BKHUMBUGCT	260	HUMBUG CREEK TRAIL	NEAR ZERLAND CT_CONNECTOR	NEAR HAPTON CT_CONNECTOR	1	O	308	10	3,080	A	2/6/2020	91

FC (Func. Class.): O(Other)= Bike Path or Parking Lot
 ST (Surface Type): A=AC (Asphalt Concrete), O= AC/AC (AC Overlay), G=Gravel
 P= PCC (Portland Cement Concrete)

Bike Path ID	Section ID	Bike Path Name	Begin Location	End Location	Ln	FC	Length (ft)	Width (ft)	Area (sf)	ST	PCI Date	PCI
BKHUMBUGCT	270	HUMBUG CREEK TRAIL	NEAR AZAVEDO CT_EAST TRAIL	NEAR BAYER CT_EAST TRAIL	1	O	3,407	10	34,070	A	2/6/2020	92
BKHUMBUGCT	280	HUMBUG CREEK TRAIL	OAKPARKWAY TRAIL NEAR RIVAGE CIR	E NATOMA ST	1	O	1392	11	15312	A	2/6/2020	89
BKHUMBUGCT	290	HUMBUG CREEK TRAIL	E NATOMA ST_LOOP	E NATOMA ST_LOOP	1	O	2796	11	30756	A	2/6/2020	83
BKILLSEYTR	010	ILLSEY TRAIL	WALDEN DR	BUNDRICK DR	1	O	1144	10	11440	A	2/1/2020	83
BKIRONPTTR	010	IRON POINT TRAIL	IRON POINT RD	CARTER ST	1	O	2667	10	26670	A	2/7/2020	97
BKLANDRSTR	020	LANDRISE TRAIL	AMERICAN RIVER CANYON	LANDRISE	1	O	984	10	9,840	A	1/31/2020	92
BKLINDACT	010	LINDA CREEK TRAIL	AMERICAN RIVER CANYON	KINGLET CT	1	O	2,998	11	32,978	A	1/31/2020	95
BKLINDACT	020	LINDA CREEK TRAIL	CANYON FALLS	CASCADE FALLS	1	O	307	10	3,070	A	1/31/2020	95
BKLINDACT	030	LINDA CREEK TRAIL	FALLS DRIVE	AMERICAN RIVER CANYON	1	O	1,576	11	17,336	A	1/31/2020	93
BKLNDSPRTR	010	LANDRISE SPUR TRAIL	AMERICAN RIVER CANYON	CASCADE FALLS	1	O	180	12	2160	A	1/31/2020	94
BKMARSHHAD	010	MARSH HAWK DR	MARSH HAWK DR	IRON PONT RD	1	O	1,141	11	12,551	A	2/7/2020	97
BKMARSHHAD	020	MARSH HAWK DR	MARSH HAWK DR	BROCK CIR	1	O	215	11	2,365	A	2/7/2020	99
BKMARSHHAD	030	MARSH HAWK DR	BROCK CIR	PINTAIL CIR	1	O	178	10	1780	A	2/7/2020	99
BKNATOMAS	010	NATOMA ST & E NATOMA ST	NEAR E NATOMA ST	BRIGGS RANCH DR	1	O	562	12	6744	A	2/8/2020	90
BKOAKAVETR	010	OAK AVE TRAIL	HAVERHILL DR	OAK AVE	1	O	2234	10	22340	A	2/1/2020	92
BKOAKAVETR	020	OAK AVE TRAIL	OAK AVE	KENNERLY	1	O	2050	10	20500	P	2/1/2020	97
BKOAKAVETR	030	OAK AVE TRAIL	KENNERLY	BIDWELL ST	1	O	1,672	10	16,720	A	2/1/2020	100
BKOAKPT	010	OAK PARKWAY TRAIL	NATOMA @ PRISON RD	WILLOW CREEK DR	1	O	3,604	11	39,644	A	2/8/2020	84
BKOAKPT	020	OAK PARKWAY TRAIL	SIGN FOR WILLOW CREEK DR	FORK IN PATH	1	O	2,799	10	27,990	A	2/8/2020	91

FC (Func. Class.): O(Other)= Bike Path or Parking Lot
 ST (Surface Type): A=AC (Asphalt Concrete), O= AC/AC (AC Overlay), G=Gravel
 P= PCC (Portland Cement Concrete)

Bike Path ID	Section ID	Bike Path Name	Begin Location	End Location	Ln	FC	Length (ft)	Width (ft)	Area (sf)	ST	PCI Date	PCI
BKOAKPT	030	OAK PARKWAY TRAIL	S FORK IN PATH	BLUE RAVINE RD	1	O	677	10	6,770	A	2/8/2020	93
BKOAKPT	040	OAK PARKWAY TRAIL	N FORK IN PATH	B T COLLINS PARK	1	O	1882	10	18820	A	2/8/2020	86
BKOAKPT	050	OAK PARKWAY TRAIL	WILLOW CREEK DR	BLUE RAVINE	1	O	3,791	10	37,910	A	2/8/2020	91
BKOAKPT	060	OAK PARKWAY TRAIL	NEAR RIVAGE CIR	WEST END NEAR BLUE RAVINE RD	1	O	1,901	10	19,010	A	2/8/2020	89
BKOAKPT	070	OAK PARKWAY TRAIL	OAKPARKWAY TRAIL NEAR PARKWAY DR N	HUMBUG CREEK TRAIL	1	O	662	11	7282	A	2/8/2020	89
BKOAKPT	080	OAK PARKWAY TRAIL	NEAR RIVAGE CIR	E NATOMA ST	1	O	990	11	10890	A	2/8/2020	93
BKPINDERTR	010	PINDER TRAIL	IRON POINT RD	HALIDON WAY	1	O	573	10	5730	A	2/1/2020	90
BKRAITTR	010	RAITT TRAIL	WALDEN DR	IRON POINT RD	1	O	954	10	9540	A	2/1/2020	80
BKRATHBNTR	010	RATHBONE TRAIL	HALIDON WAY	HAVERHILL DR	1	O	1,136	11	12,496	A	2/1/2020	87
BKROWBERTR	010	ROWBERRY TRAIL	ROWBERRY WAY	IRON POINT RD	1	O	1,346	10	13,460	A	2/1/2020	91
BKRUSSPRTR	010	RUSSVILLE SPUR TRAIL	RUSSVILLE TRAIL	W END	1	O	196	11	2,156	A	1/31/2020	92
BKRUSVLTR	010	RUSSVILLE TRAIL	AMERICAN RIVER CANYON	FORT ROCK TRAIL	1	O	909	11	9,999	A	1/31/2020	94
BKSCHOLAR	010	SCHOLAR WAY	CAVITT DR	BROADSTONE PKWY	1	O	2800	10	28000	P	2/1/2020	100
BKSERPATR	010	SERPA TRAIL	BROADSTONE PKWY	LISTOWE DR	1	O	1,583	10	15,830	A	2/1/2020	91
BKSTEEPLE	010	STEEPLE CHASE TRAIL	SIBLEY	ARBUCKLE	1	O	745	7	5215	A	2/8/2020	95
BKTEMPERTR	010	TEMPERANCE TRAIL	FLAT ROCK	NORTH END	1	O	994	10	9,940	A	1/31/2020	94
BKWALDENTR	010	WALDEN TRAIL	WALDEN DR	ROWBERRY WAY	1	O	706	10	7060	A	2/1/2020	83
BKWALDENTR	020	WALDEN TRAIL	BLOUGH WAY	RUNDGREN WAY	1	O	397	10	3970	A	2/1/2020	90
BKWALDENTR	030	WALDEN TRAIL	RUNDGREN	CLARKSVILLE	1	O	1180	10	11800	A	2/1/2020	92

FC (Func. Class.): O(Other)= Bike Path or Parking Lot
 ST (Surface Type): A=AC (Asphalt Concrete), O= AC/AC (AC Overlay), G=Gravel
 P= PCC (Portland Cement Concrete)

Bike Path ID	Section ID	Bike Path Name	Begin Location	End Location	Ln	FC	Length (ft)	Width (ft)	Area (sf)	ST	PCI Date	PCI
BKWILLOWCT	010	WILLOW CREEK TRAIL	PARKSHORE	PARKSHORE	1	O	1,670	10	16,700	A	2/4/2020	87
BKWILLOWCT	020	WILLOW CREEK TRAIL	PARKSHORE	SIBLEY ST	1	O	1,819	10	18,190	A	2/4/2020	91
BKWILLOWCT	030	WILLOW CREEK TRAIL	RED BRIDGE	GLENN ST	1	O	4136	10	41360	A	2/4/2020	82
BKWILLOWCT	040	WILLOW CREEK TRAIL	S FORK IN PATH@SIGN	SIBLEY ST	1	O	571	10	5,710	A	2/4/2020	90
BKWILLOWCT	050	WILLOW CREEK TRAIL	FORK IN PATH NEAR RUSSI/RILEY	SIBLEY ST	1	O	5,212	10	52,120	A	2/4/2020	88
BKWILLOWCT	060	WILLOW CREEK TRAIL	RUSSI	BLUE RAVINE	1	O	2,947	8	23,576	A	2/4/2020	90
BKWILLOWCT	070	WILLOW CREEK TRAIL	E BIDWELL ST	FORK IN PATH	1	O	3,802	10	38,020	A	2/4/2020	89
BKWILLOWCT	080	WILLOW CREEK TRAIL	N FORK @ STOP SIGN	E BIDWELL ST UNDERPASS	1	O	1791	10	17910	A	2/4/2020	95
BKWILLOWCT	090	WILLOW CREEK TRAIL	S FORK @ STOPSIGN	BIDWELL ST	1	O	763	10	7630	A	2/4/2020	81
BKWILLOWCT	100	WILLOW CREEK TRAIL	E BIDWELL ST@BLUESTONE CIR	S END@ FENCE	1	O	1321	10	13210	A	2/4/2020	89
BKWILLOWCT	110	WILLOW CREEK TRAIL	N FORK IN PATH	STOP SIGN @ T INTERSECTION	1	O	1179	10	11790	A	2/4/2020	81
BKWILLOWCT	120	WILLOW CREEK TRAIL	OAK AVE	FORK IN PATH	1	O	1,412	10	14,120	A	2/4/2020	84
BKWILLOWCT	130	WILLOW CREEK TRAIL	OAK AVE	S FORK	1	O	1,180	10	11,800	A	2/4/2020	60
BKWILLOWCT	140	WILLOW CREEK TRAIL	OAK AVE PKWY	PARK AT PREWETT DR	1	O	3525	10	35250	A	2/4/2020	68
BKWILLOWCT	150	WILLOW CREEK TRAIL	T INTERSECTION @STOP SIGN	THORNDIKE WAY	1	O	781	10	7,810	A	2/4/2020	88
BKWILLOWCT	160	WILLOW CREEK TRAIL	PREWETT DR	END	1	O	1033	10	10330	G		0
BKWILLOWCT	170	WILLOW CREEK TRAIL	PREWETT DR	WILLOW CREEK TRAIL/PCC	1	O	893	10	8,930	A	2/4/2020	91
BKWILLOWCT	180	WILLOW CREEK TRAIL	HOUSTON CIR	INTERSECTION@WILLOW CREEK TRAIL	1	O	1384	10	13840	A	2/4/2020	84
BKWILLOWCT	190	WILLOW CREEK TRAIL	PREWETT DR	HOUSTON CIR	1	O	726	8	5808	P	2/4/2020	74

FC (Func. Class.): O(Other)= Bike Path or Parking Lot
 ST (Surface Type): A=AC (Asphalt Concrete), O= AC/AC (AC Overlay), G=Gravel
 P= PCC (Portland Cement Concrete)

Bike Path ID	Section ID	Bike Path Name	Begin Location	End Location	Ln	FC	Length (ft)	Width (ft)	Area (sf)	ST	PCI Date	PCI
BKWILLOWCT	200	WILLOW CREEK TRAIL	T INTERSECTION @ WILLOW CREEK TRAIL	T INTERSECTION @ PICNIC TABLE	1	O	954	10	9540	A	2/4/2020	86
BKWILLOWCT	210	WILLOW CREEK TRAIL	T INTERSECTION	BOWEN DR	1	O	1,768	10	17,680	A	2/4/2020	91
BKWILLOWCT	220	WILLOW CREEK TRAIL	T INTERSECTION	S END	1	O	2,177	10	21,770	A	2/4/2020	91
BKWILLOWCT	230	WILLOW CREEK TRAIL	T INTERSECTION @ WILLOW CREEK TRAIL	T INTERSECTION	1	O	813	10	8,130	A	2/4/2020	90
BKWILLOWCT	240	WILLOW CREEK TRAIL	FORK IN PATH@PICNIC TABLE	DULVERTON CIR	1	O	1886	10	18860	A	2/4/2020	88
BKWILLOWCT	250	WILLOW CREEK TRAIL	END PCC	S END	1	O	230	10	2,300	A	2/4/2020	90
BKWILLOWCT	260	WILLOW CREEK TRAIL	END AC	N END	1	O	320	10	3,200	P	2/4/2020	99
BKWILLOWCT	270	WILLOW CREEK TRAIL	PARKING LOT	WINDMERE	1	O	552	10	5520	A	2/4/2020	86
BKWILLOWCT	280	WILLOW CREEK TRAIL	BLUE RAVINE	FOLSOM BD	1	O	709	10	7090	A	2/4/2020	91
BKWILLOWCT	300	WILLOW CREEK TRAIL	WILLOW CREEK TRAIL	BLUE RAVINE	1	O	1108	10	11080	A	2/4/2020	94

FC (Func. Class.): O(Others)= Bike Path or Parking Lot
 ST (Surface Type): A=AC (Asphalt Concrete), O= AC/AC (AC Overlay), G=Gravel
 P= PCC (Portland Cement Concrete)

Parking Lot

Parking Lot ID	Section ID	Parking Lot Name	Begin Location	End Location	FC	Length (ft)	Width (ft)	Area (sf)	ST	PCI Date	PCI
PKAMOS	010	AMOS P. CATLIN PARK PKL	AT 825 RUSSI RD	AT 825 RUSSI RD	O	260	57	14,820	A	2/8/2020	41
PKBUD	010	BUD AND ARTIE DAVIES PARK PKL	825 RUSSI RD	825 RUSSI RD	O	280	42	11,760	A	1/31/2020	90
PKCITYHALL	010	CITY HALL PKL	48 NATOMA ST	48 NATOMA ST	O	1,191	200	238,200	A	2/9/2020	80
PKCUMMING	010	CUMMINGS FAMILY PARK PKL	1775 CREEKSIDE DR	1775 CREEKSIDE DR	O	249	173	43,077	A	2/9/2020	73
PKEDMITCH	010	ED MITCHELL PARK PKL	306 WILLOW CREEK DR	306 WILLOW CREEK DR	O	400	32	12800	A	2/9/2020	52
PKELVIE	010	ELVIE PERAZZO BRIGGS PARK PKL	125 MANSEAU DR	125 MANSEAU DR	O	310	51	15810	A	2/8/2020	64
PKERNIE	010	ERNIE SHELDON PARK PKL	362 NATOMA STATION DR	362 NATOMA STATION DR	O	556	55	30,580	A	2/9/2020	72
PKFIREST	010	FIRE STATION PKL	BLUE RAVINE RD	BLUE RAVINE RD	O	225	28	6300	A	2/8/2020	49
PKFIREST	020	FIRE STATION PKL	BLUE RAVINE RD	BLUE RAVINE RD	O	60	31	1860	A	2/8/2020	37
PKFIREST	030	FIRE STATION PKL	CLARKSVILLE RD	CLARKSVILLE RD	O	106	51	5406	A	2/1/2020	94
PKFIREST	040	FIRE STATION PKL	CLARKSVILLE RD	CLARKSVILLE RD	O	81	60	4,860	A	2/1/2020	89
PKFIREST	050	FIRE STATION PKL	CLARKSVILLE RD	CLARKSVILLE RD	O	136	73	9,928	A	2/1/2020	79
PKFIREST	060	FIRE STATION PKL	GLENN ST	GLENN ST	O	140	80	11200	A	2/7/2020	84
PKFIREST	070	FIRE STATION PKL	GLENN ST	GLENN ST	O	85	65	5,525	A	2/7/2020	78
PKFIREST	080	FIRE STATION PKL	GLENN ST	GLENN ST	O	205	125	25625	A	2/7/2020	73
PKFIREST	090	FIRE STATION PKL	OAK AVE PKWY	OAK AVE PKWY	O	62	50	3,100	A	1/31/2020	99
PKFIREST	100	FIRE STATION PKL	OAK AVE PKWY	OAK AVE PKWY	O	323	58	18,734	A	8/27/2014	37
PKGLENN	010	GLENN LIGHT RAIL STATION PKL	1025 GLENN DR NORTH	1025 GLENN DR NORTH	O	157	252	39564	A	2/7/2020	89
PKGLENN	020	GLENN LIGHT RAIL STATION PKL	1025 GLENN DR SOUTH	1025 GLENN DR SOUTH	O	141	252	35532	A	2/7/2020	90
PKHANDY	010	HANDY FAMILY PARK PKL	1700 CAVITT DR	1700 CAVITT DR	O	292	48	14016	A	2/8/2020	83
PKHAZEL	010	HAZEL MCFARLAND PARK PKL	1780 EAST NATOMA ST	1780 EAST NATOMA ST	O	630	61	38430	A	2/9/2020	76

FC (Func. Class.): O(Others)= Bike Path or Parking Lot
 ST (Surface Type): A=AC (Asphalt Concrete), O= AC/AC (AC Overlay), G=Gravel
 P= PCC (Portland Cement Concrete)

Parking Lot ID	Section ID	Parking Lot Name	Begin Location	End Location	FC	Length (ft)	Width (ft)	Area (sf)	ST	PCI Date	PCI
PKHISTORIC	010	HISTORIC LIGHT RAIL STATION PK	113 LEIDESDORFF ST	113 LEIDESDORFF ST	O	317	90	28,530	A	2/7/2020	89
PKHISTORIC	020	HISTORIC LIGHT RAIL STATION PK	113 LEIDESDORFF ST	113 LEIDESDORFF ST	O	187	85	15,895	P	2/7/2020	100
PKIRON	010	IRON POINT STATION PKL	IRON POINT RD NORTH	IRON POINT RD NORTH	O	700	99	69,300	A	2/9/2020	74
PKIRON	020	IRON POINT STATION PKL	IRON POINT RD SOUTH	IRON POINT RD SOUTH	O	430	64	27520	A	2/9/2020	81
PKJOHNKE	010	JOHN KEMP COMMUNITY PARK PKL	1322 BUNDRICK DR	1322 BUNDRICK DR	O	900	102	91,800	A	2/1/2020	63
PKLEMBI	010	LEMBI COMMUNITY PARK PKL	1302 GLENN DR	1302 GLENN DR	O	97	50	4,850	A	2/7/2020	72
PKLEMBI	020	LEMBI COMMUNITY PARK PKL	1302 RILEY ST	1302 RILEY ST	O	2290	95	217550	A	2/7/2020	38
PKLEMBI	030	LEMBI COMMUNITY PARK PKL	1302 RILEY ST	1302 RILEY ST	O	270	105	28350	A	2/7/2020	32
PKLEW	010	LEW HOWARD PARK PKL	7100 BALDWIN DAM RD	7100 BALDWIN DAM RD	O	1250	51	63750	A	1/31/2020	37
PKLIBRARY	010	LIBRARY PKL	50 NATOMA ST	50 NATOMA ST	O	200	198	39600	A	2/9/2020	87
PKLIVERMOR	010	LIVERMORE COMMUNITY PARK PKL	CARTER ST SOUTH	CARTER ST SOUTH	O	150	130	19,500	A	2/7/2020	94
PKLIVERMOR	015	LIVERMORE COMMUNITY PARK PKL	CARTER ST NORTH	CARTER ST NORTH	O	215	130	27,950	A	2/7/2020	43
PKLIVERMOR	020	LIVERMORE COMMUNITY PARK PKL	MCADOO DR	MCADOO DR	O	265	62	16,430	A	2/7/2020	87
PKLIVERMOR	030	LIVERMORE COMMUNITY PARK PKL	6004 RILEY ST	6004 RILEY ST	O	585	63	36855	A	2/7/2020	71
PKMURER	010	MURER HOUSE PARK PKL	1121 JOE MURER CT	1121 JOE MURER CT	O	225	38	8,550	A	2/9/2020	77
PKNIESNAN	010	NIESNAN COMMUNITY PARK PKL	700 GOLF LINKS DR SOUTH	700 GOLF LINKS DR SOUTH	O	112	98	10,976	A	2/8/2020	85
PKNIESNAN	020	NIESNAN COMMUNITY PARK PKL	700 GOLF LINKS DR NORTH	700 GOLF LINKS DR NORTH	O	112	96	10752	A	2/8/2020	64
PKPARKSS	010	PARKS SERVICE AREA PKL	CLARKSVILLE RD	CLARKSVILLE RD	O	390	89	34710	A	2/1/2020	55
PKPOLICEST	010	POLICE STATION PKL	46 NATOMA ST	46 NATOMA ST	O	300	225	67500	A	2/9/2020	93
PKRODEO	010	RODEO CT PKL	200 STAFFORD ST	200 STAFFORD ST	O	345	209	72,105	A	2/9/2020	61
PKSHORES	010	SHORES MINI PARK PKL	100 HAZELMERE DR	100 HAZELMERE DR	O	180	65	11700	A	2/9/2020	67

FC (Func. Class.): O(Others)= Bike Path or Parking Lot
 ST (Surface Type): A=AC (Asphalt Concrete), O= AC/AC (AC Overlay), G=Gravel
 P= PCC (Portland Cement Concrete)



Parking Lot ID	Section ID	Parking Lot Name	Begin Location	End Location	FC	Length (ft)	Width (ft)	Area (sf)	ST	PCI Date	PCI
PKSPORTS	010	SPORTS COMPLEX PKL	66 CLARKSVILLE RD	66 CLARKSVILLE RD	O	570	115	65,550	A	2/1/2020	61
PKVETERANS	010	VETERANS HALL PKL	1200 LEIDESDORFF ST	1200 LEIDESDORFF ST	O	141	66	9,306	A	2/7/2020	67
PKWILLOW	010	WILLOW HILLS RESERVOIR PARK PK	321 BANHILL DR	321 BANHILL DR	O	150	50	7500	A	2/9/2020	78
PKZOO	010	ZOO PKL	50 NATOMA ST	50 NATOMA ST	O	200	198	39,600	A	2/9/2020	83

FC (Func. Class.): O(Others)= Bike Path or Parking Lot
 ST (Surface Type): A=AC (Asphalt Concrete), O= AC/AC (AC Overlay), G=Gravel
 P= PCC (Portland Cement Concrete)

Section Description Inventory – Sorted by Descending PCI

Street Network

City of Folsom - 2019/20 PMP Update
 PCI Listing Report - sorted by **Descending PCI (Street Network)**



Street ID	Section ID	Street Name	Begin Location	End Location	Ln	FC	Length (ft)	Width (ft)	Area (sf)	ST	PCI Date	PCI
ALDERCREEK	010	ALDER CREEK PKWY	RUSTIC RIDGE CIR	RUSSELL RANCH RD	2	C	550	33	18,150	A	2/15/2020	100
ALDERCREEK	020	ALDER CREEK PKWY	RUSSEL RANCH RD	UNMARKED INTERSECTION	2	C	1,638	35	57,330	A	2/15/2020	100
ALDERCREEK	030	ALDER CREEK PKWY	UNMARKED INTERSECTION	PLACERVILLE RD	2	C	2,013	35	70455	A	2/15/2020	100
ALDRIDGECT	010	ALDRIDGE RAVINE CT	MARSHALL WAY	END	2	R	353	30	10,590	A	2/15/2020	100
ALPINEFALL	010	ALPINE FALLS DR	FLAT ROCK CT	CHIMNEY BLUFF CT	2	R	1,059	36	37489	A	11/9/2019	100
AMBERGROCT	010	AMBER GROVE CT	CLIMBING VINE WAY	N END	2	R	1,139	26	29614	A	2/15/2020	100
AMBERGRODR	010	AMBER GROVE DR	SUGAR HILL WAY	CLIMBING VINE WAY	2	R	1,555	26	40430	A	2/15/2020	100
APEXLOOP	010	APEX LOOP	APEX LOOP WAY	APEX LOOP WAY	2	R	4,017	25	100,425	A	2/15/2020	100
APEXLOOPW	010	APEX LOOP WAY	IRON POINT RD	APEX LOOP	2	R	514	25	12850	A	2/15/2020	100
AUBURNSUM	010	AUBURN SUMMIT DR	RUSTIC RIDGE DR	SUN PEAK DR	2	R	589	34	20,026	A	2/15/2020	100
AUBURNSUM	020	AUBURN SUMMIT DR	SUN PEAK DR SOUTH	SUN PEAK DR NORTH	2	R	643	34	21862	A	2/15/2020	100
AVALANCHEP	020	AVALANCHE PEAK WAY	SNOWY RANGE CT	SNOWY RANGE CT	2	R	925	32	29,615	A	11/7/2019	100
BLACKBIRDD	010	BLACKBIRD DR	HUMMINGBIRD CIR	EGRET DR	2	R	948	30	28,440	A	2/15/2020	100
BROADSTMAR	010	BROADSTONE MARKETPLACE	BROADSTONE PKWY	N END	2	R	430	45	19350	A	2/15/2020	100
CEDARRIDGE	010	CEDAR RIDGE CT	TOMLINSON DR	EOP	2	R	284	32	11742	A	11/9/2019	100
CHANCT	010	CHAN CT	WILLARD	S END	2	R	1,011	30	30330	A	2/15/2020	100
CLARKCANYO	010	CLARK CANYON CT	COPPER CREEK DR	EOP	2	R	185	35	8,883	A	11/9/2019	100
CLIMBINGV	010	CLIMBING VINE WAY	PRAIRIE GOLD CIR	AMBER GROVE CT	2	R	335	24	8040	A	2/15/2020	100
CLIMBINGV	020	CLIMBING VINE WAY	AMBER GROVE CT	WILDLAND CT	1	R	512	19	9,728	A	2/15/2020	100
COLNERCIR	010	COLNER CIRCLE	VAN DYKE WAY	264 COLNER	2	R	484	30	14,520	A	2/15/2020	100
COLNERCIR	020	COLNER CIRCLE	264 COLNER CIR	210 COLNER CIR	2	R	350	30	10500	A	2/15/2020	100
COLNERCIR	030	COLNER CIRCLE	210 COLNER CIR	E END	2	R	210	30	6,300	A	2/15/2020	100
COLNERCIR	040	COLNER CIRCLE	126 COLNER CIR	VAN DYKE WAY	2	R	1,055	30	31,650	A	2/15/2020	100
CONELLYCIR	010	CONELLY CIR	SAWYER	MARSHALL	2	R	274	30	8,220	A	2/15/2020	100
CONELLYCIR	020	CONELLY CIR	MARSHALL	MARSHALL	2	R	1,535	30	46050	A	2/15/2020	100
CONELLYCIR	030	CONELLY CIR	MARSHALL	SAWYER	2	R	240	30	7,200	A	2/15/2020	100
CORMORANDN	010	CORMORANT DR NORTH	HUMMINGBIRD CIR	SPARROW DR	2	R	625	30	18750	A	2/15/2020	100
CORMORANDS	010	CORMORANT DR SOUTH	HUMMINGBIRD CIR	SPARROW DR	2	R	655	26	17,030	A	2/15/2020	100
COYOTEBRUD	010	COYOTE BRUSH DR	NEEDLEGRASS DR	FLANNELBUSH DR	2	R	450	30	13500	A	2/15/2020	100
CRAILCT	010	CRAIL CT	SILBERHORN DR	SW END	2	R	392	30	11,760	A	2/15/2020	100
CRANEDR	010	CRANE DR	HUMMINGBIRD DR	HERON DR	2	R	437	30	13110	A	2/15/2020	100
CRAWFORDDR	010	CRAWFORD DR	SPARROW	SOUTH HILLS DR	2	R	735	30	22050	A	2/15/2020	100
DOWDCT	010	DOWD CT	SANTA JUANITA AV	E END	2	R	394	30	11820	A	2/15/2020	100
EBIDWELLST	190	E BIDWELL ST	OAK AV PKWY	COLLEGE PKWY	6	A	2,467	94	231898	A	2/15/2020	100
EBIDWELLST	200	E BIDWELL ST	COLLEGE PKWY	SCHOLAR WY	6	A	1,018	86	87548	A	2/15/2020	100
EBIDWELLST	210	E BIDWELL ST	SCHOLAR WAY	BROADSTONE PKWY	6	A	2,612	84	219408	A	2/15/2020	100

FC (Func. Class.): A (Arterial), C (Collector), R (Residential)
 ST (Surface Type): A=AC (Asphalt Concrete), O= AC/AC (AC Overlay), G=Gravel
 PCC (Portland Cement Concrete)

City of Folsom - 2019/20 PMP Update
 PCI Listing Report - sorted by **Descending PCI (Street Network)**



Street ID	Section ID	Street Name	Begin Location	End Location	Ln	FC	Length (ft)	Width (ft)	Area (sf)	ST	PCI Date	PCI
EGRETD	010	EGRET DR	SPARROW DR	BLACKBIRD DR	2	R	225	30	6750	A	2/15/2020	100
EGRETD	020	EGRET DR	BLACKBIRD DR	HUMMINGBIRD CIR	2	R	691	30	20730	A	2/15/2020	100
EGRETD	030	EGRET DR	HUMMINGBIRD CIR	SPARROW DR	2	R	691	30	20730	A	2/15/2020	100
FARMHOUWY	010	FARMHOUSE WAY	SILO ST	N END	2	R	1,172	30	35160	A	2/15/2020	100
FLAGSTAFFD	010	FLAGSTAFF DR	ROCK HEARTH DR	STONE RANCH DR	2	R	717	30	21510	A	2/15/2020	100
FLAGSTAFFD	020	FLAGSTAFF DR	ROSK HEARTH	WILDFLOWER	2	R	774	30	23220	A	2/15/2020	100
FLAGSTAFFD	030	FLAGSTAFF DR	WILDFLOWER	GOPHER RIDGE	2	R	895	30	26850	A	2/15/2020	100
FLANNELBUD	010	FLANNELBUSH DR	NEEDLEGRASS DR	COYOTE BRUSH DR	2	R	561	30	16830	A	2/15/2020	100
FLANNELBUD	020	FLANNELBUSH DR	COYOTE BRUSH DR	WESTWOOD DR	2	R	150	30	4500	A	2/15/2020	100
FLICKERDR	010	FLICKER DR	SPARROW	SOUTH HILLS	2	R	505	30	15150	A	2/15/2020	100
FOOTHILLPC	010	FOOTHILL PINE CT	NEEDLEGRASS DR	S END	2	R	218	30	6540	A	2/15/2020	100
FORTROCKCT	010	FORT ROCK CT	AMERICAN RIVER CANYON DR	EOP	2	R	683	30	23612	A	11/7/2019	100
GOPHERIDR	010	GOPHER RIDGE DR	ROCK HEARTH	WILDFLOWER	2	R	1,089	30	32670	A	2/15/2020	100
GOPHERIDR	020	GOPHER RIDGE DR	WILDFLOWER	STONE RANCH	2	R	832	30	24960	A	2/15/2020	100
GOPHERIDR	030	GOPHER RIDGE DR	STONE RANCH	FLAGSTAFF	2	R	242	30	7260	A	2/15/2020	100
GOPHERIDR	040	GOPHER RIDGE DR	FLAGSTAFF	STREAMBED	2	R	347	30	10410	A	2/15/2020	100
GRANDPRAID	010	GRAND PRAIRIE DR	PLACERVILLE RD	WILD LAND CT	2	C	682	33	22506	A	2/15/2020	100
GRANDPRAID	020	GRAND PRAIRIE DR	WILD LAND CT	SUGAR HILL WAY	2	C	682	33	22506	A	2/15/2020	100
GRANDPRAID	030	GRAND PRAIRIE DR	SUGAR HILL WAY	ROSE TRELIS	2	C	773	33	25509	A	2/15/2020	100
GRANDPRAID	040	GRAND PRAIRIE DR	ROSE TRELIS	RUSTIC RIDGE CIR S	2	C	599	33	19767	A	2/15/2020	100
GRANDPRAID	050	GRAND PRAIRIE DR	RUSTIC RIDGE CIR S	RUSTIC RIDGE CIR N	2	C	2,173	33	71709	A	2/15/2020	100
GREENBACKL	030	GREENBACK LN	MADISON AVE	AMERICAN RIVER CANYON DR	6	A	1,267	95	120409	O	11/9/2019	100
GREENBACKL	040	GREENBACK LN	AMERICAN RIVER CANYON DR	PARK RD	5	A	2,554	70	178756	O	11/9/2019	100
GREENBACKL	060	GREENBACK LN	FOLSOM RANCH DR	FOLSOM AUBURN RD	5	A	362	70	25310	O	11/9/2019	100
HARTDR	010	HART DR	SPARROW	SOUTH HILLS	2	R	599	30	17970	A	2/15/2020	100
HARVESTLOO	010	HARVEST LOOP	E NATOMA ST	NW END	2	R	149	55	8195	A	2/15/2020	100
HERONDR	010	HERON DR	HUMMINGBIRD DR	CRANE DR	2	R	381	30	11430	A	2/15/2020	100
HERONDR	020	HERON DR	CRANE DR	NE END	2	R	185	30	5550	A	2/15/2020	100
HIGHGATEL	010	HIGHGATE TERRACE LOOP	PRAIRIE GOLD CIR	HIGH GATE TERRACE LOOP	2	R	119	52	6188	A	2/15/2020	100
HIGHPOINTC	010	HIGH POINT CT	AUNURN SUMMIT DR	W END	2	R	203	35	7105	A	2/15/2020	100
HUMMINGBCT	010	HUMMINGBIRD CT	CORMORANT DR	E END	2	R	180	30	5400	A	2/15/2020	100
HUMMINGBIC	010	HUMMINGBIRD CIR	WESTWOOD DR	BLACKBIRD DR	2	R	1,027	30	30810	A	2/15/2020	100
HUMMINGBIC	020	HUMMINGBIRD CIR	BLACKBIRD DR	HERON DR	2	R	790	30	23700	A	2/15/2020	100
HUMMINGBIC	030	HUMMINGBIRD CIR	HERON DR	WESTWOOD DR	2	R	481	30	14430	A	2/15/2020	100
HUMMINGBIC	040	HUMMINGBIRD CIR	EGRET DR	EGRET DR	2	R	518	30	15540	A	2/15/2020	100

FC (Func. Class.): A (Arterial), C (Collector), R (Residential)
 ST (Surface Type): A=AC (Asphalt Concrete), O= AC/AC (AC Overlay), G=Gravel
 PCC (Portland Cement Concrete)

City of Folsom - 2019/20 PMP Update
 PCI Listing Report - sorted by **Descending PCI (Street Network)**



Street ID	Section ID	Street Name	Begin Location	End Location	Ln	FC	Length (ft)	Width (ft)	Area (sf)	ST	PCI Date	PCI
HUMMINGBIC	050	HUMMINGBIRD CIR	CORMORANT DR	SE END	2	R	52	30	1560	A	1/15/2020	100
JACKRABBCT	010	JACKRABBIT CT	MANGINI PKWY	END	2	R	861	30	25830	A	2/15/2020	100
KINGLETCT	010	KINGLET CT	CANYON FALLS	EOP	2	R	402	32	15518	A	11/9/2019	100
LEIDESDORF	050	LEIDESDORFF ST	WOOL ST	GOLD LAKE DR	2	R	467	45	20995	O	11/30/2019	100
MANGINIPKW	010	MANGINI PKWY	E BIDWELL ST	WESTWOOD DR	2	C	1,293	34	43962	A	2/15/2020	100
MANGINIPKW	020	MANGINI PKWY	WESTWOOD DR	ROCK HEARTH DR	2	C	977	34	33218	A	2/15/2020	100
MANGINIPKW	030	MANGINI PKWY	ROCK HEARTH DR	WILDFLOWER	2	C	708	34	24072	A	2/15/2020	100
MANGINIPKW	040	MANGINI PKWY	WILDFLOWER WAY	E/B DEADEND	2	C	1,423	34	48382	A	2/15/2020	100
MANGINIPKW	050	MANGINI PKWY	PLACERVILLE RD	END OF CONSTRUCTION	2	C	950	34	32300	A	2/15/2020	100
MARSHALLDR	010	MARSHALL DR	CONELLY	ALDRIDGE RAVINE	2	R	423	30	12690	A	2/15/2020	100
MARSHALLDR	020	MARSHALL DR	ALDRIDGE RAVINE	CONELLY	2	R	236	30	7080	A	2/15/2020	100
NEEDLEGRAS	010	NEEDLEGRASS DR	WESTWOOD DR	FOOTHILL PINE DR	2	R	465	30	13950	A	2/15/2020	100
NEEDLEGRAS	020	NEEDLEGRASS DR	FOOTHILL PINE CT	FLANNELBUSH DR	2	R	641	30	19230	A	2/15/2020	100
NEEDLEGRAS	030	NEEDLEGRASS DR	FLANNELBUSH DR E END	FLANNELBUSH DR W END	2	R	1,069	30	32070	A	2/15/2020	100
OLIVERCT	010	OLIVER CT	RITCHIE ST	W END	2	R	1,133	30	33990	A	2/15/2020	100
OXBUROUGH	010	OXBUROUGH DR	GLENN DR	AUSTIN DR	2	R	266	35	9293	A	11/22/2019	100
PAINTEDROC	010	PAINTED ROCK PL	AMERICAN RIVER CANYON DR	EOP	2	R	586	32	21504	A	11/9/2019	100
PINNACLEBU	010	PINNACLE BUTTE CT	ALPINE FALLS DR	EOP	2	R	392	40	17678	A	11/9/2019	100
PIQUELOOP	010	PIQUE LOOP	PIQUE LOOP RD	PIQUE LOOP RD	2	R	1,821	25	45525	A	2/15/2020	100
PIQUEPRD	010	PIQUE LOOP RD	IRON POINT RD	PIQUE LOOP	2	R	130	25	3250	A	2/15/2020	100
PLACERVILL	010	PLACERVILLE RD	WHITE ROCK RD	PAVEMENT CHANGE	2	C	963	21	20223	A	2/15/2020	100
PLACERVILL	020	PLACERVILLE RD	PAVEMENT CHANGE	MANGINI PKWY	2	C	592	34	20128	A	2/15/2020	100
PLACERVILL	030	PLACERVILLE RD	MANGINI PKWY	GRAND PRAIRIE RD	2	C	1,623	23	37329	A	2/15/2020	100
PLACERVILL	040	PLACERVILLE RD	GRAND PRAIRIE RD	ALDER CREEK PKWY	2	C	2,100	22	46200	A	2/15/2020	100
PRAIRIEGOL	010	PRAIRIE GOLD CIR	RUSTIC RIDGE DR	VIEW TERRACE CT	2	R	145	26	3770	A	2/15/2020	100
PRAIRIEGOL	020	PRAIRIE GOLD CIR	VIEW TERRACE CT	CLIMBING VINE WAY	2	R	2,034	26	52884	A	2/15/2020	100
PRAIRIEGOL	030	PRAIRIE GOLD CIR	CLIMBING VINE WAY	SUGAR HILL WAY	2	R	1,086	26	28236	A	2/15/2020	100
PRAIRIEGOL	040	PRAIRIE GOLD CIR	SUGAR HILL WAY	HIGHGATE TERRACE LOOP	2	R	405	28	11340	A	2/15/2020	100
PRAIRIEGOL	050	PRAIRIE GOLD CIR	HIGHGATE TERRACE LOOP	RUSTIC RIDGE CIR	2	R	230	26	5980	A	2/15/2020	100
QUARTZNCT	101	QUARTZ MILL CT	SOUTH HILLS	END	2	R	286	30	8580	A	2/15/2020	100
ROCKHEARTH	010	ROCK HEARTH DR	MANGINI PKWY	STONE RANCH DR	2	R	804	30	24120	A	2/15/2020	100
ROSETRELLN	010	ROSE TRELIS LN	GRAND PRAIRIE	END	2	R	275	39	10725	A	2/15/2020	100
RUSSELLRAN	010	RUSSELL RANCH RD	ALDER CREEK PKWY	SCENIC VISTA CT	2	R	536	43	23048	A	2/15/2020	100
RUSTICRICI	010	RUSTIC RIDGE CIR	PRAIRIE GOLD CIR	AUBURN SUMMIT DR	2	R	563	26	14638	A	2/15/2020	100
RUSTICRICI	020	RUSTIC RIDGE CIR	AUBURN SUMMIT DR	SUN PEAK DR	2	R	2,111	26	54886	A	2/15/2020	100
RUSTICRICI	030	RUSTIC RIDGE CIR	SUN PEAK DR	PRAIRIE GOLD CIR	2	R	179	26	4654	A	2/15/2020	100

FC (Func. Class.): A (Arterial), C (Collector), R (Residential)
 ST (Surface Type): A=AC (Asphalt Concrete), O= AC/AC (AC Overlay), G=Gravel
 PCC (Portland Cement Concrete)

City of Folsom - 2019/20 PMP Update
 PCI Listing Report - sorted by **Descending PCI (Street Network)**



Street ID	Section ID	Street Name	Begin Location	End Location	Ln	FC	Length (ft)	Width (ft)	Area (sf)	ST	PCI Date	PCI
RUSTICRICS	010	RUSTIC RIDGE CIR SOUTH	GRAND PRAIRIE RD	PRAIRIE GOLD CIR	2	R	446	46	20516	A	2/15/2020	100
RUSTICRIDN	010	RUSTIC RIDGE DR NORTH	GRAND PRAIRIE RD	PRAIRIE GOLD CIR	2	R	532	45	23940	A	2/15/2020	100
SAWYERWAY	010	SAWYER WAY	SOUTH HILLS	SPARROW	2	R	375	30	11250	A	2/15/2020	100
SAWYERWAY	020	SAWYER WAY	SPARROW	CONELLY	2	R	381	30	11430	A	2/15/2020	100
SAWYERWAY	030	SAWYER WAY	CONELLY	MANGINI PKWY	2	R	162	30	4860	A	2/15/2020	100
SAWYERWAY	040	SAWYER WAY	MANGINI PKWY	STREAMBED	2	R	138	30	4140	A	2/15/2020	100
SCENICVICE	010	SCENIC VISTA CT EAST	RUSSELL RANCH RD	E END	2	R	290	18	5220	A	2/15/2020	100
SILOST	010	SILOST	PARKSHORE DR	FARMHOUSE WAY	2	R	333	30	9990	A	2/15/2020	100
SILOST	020	SILOST	FARMHOUSE WAY	FARMHOUSE WAY	2	R	890	30	26700	A	2/15/2020	100
SOUTHILLCT	010	SOUTH HILLS CT	CRAWFORD	END	2	R	174	30	5220	A	2/15/2020	100
SOUTHILLDR	010	SOUTH HILLS DR	SAWYER	QUARTZ MILL CT	2	R	326	30	9780	A	2/15/2020	100
SOUTHILLDR	020	SOUTH HILLS DR	QUARTZ MILL CT	FLICKER	2	R	288	30	8640	A	2/15/2020	100
SOUTHILLDR	030	SOUTH HILLS DR	FLICKER	HART	2	R	286	30	8580	A	2/15/2020	100
SOUTHILLDR	040	SOUTH HILLS DR	HART	CRAWFORD	2	R	284	30	8520	A	2/15/2020	100
SPARROW DR	020	SPARROW DR	CORMORANT DR	CRAWFORD DR	2	R	866	30	25980	A	2/15/2020	100
SPARROW DR	030	SPARROW DR	CRAWFORD DR	SAWYER DR	2	R	1,152	30	34560	A	2/15/2020	100
SPARROWDR	010	SPARROW DR	EGRET DR	CORMORANT DR	2	R	236	30	7080	A	2/15/2020	100
STONERANCD	010	STONE RANCH DR	WESTWOOD DR	ROCK HEARTH DR	2	R	980	30	29400	A	2/15/2020	100
STONERANCD	020	STONE RANCH DR	ROCK HEARTH	STONE RANCH CT	2	R	312	30	9360	A	2/15/2020	100
STONERANCD	030	STONE RANCH DR	STONE RANCH CT	WILDFLOWER	2	R	511	30	15330	A	2/15/2020	100
STONERANCD	040	STONE RANCH DR	WILDFLOWER	GOPHER RIDGE	2	R	735	30	22050	A	2/15/2020	100
STONERANCT	010	STONE RANCH CT	STONE RANCH DR	END	2	R	113	52	5876	A	2/15/2020	100
STREAMBEDD	010	STREAMBED DR	STONE RANCH DR	ROCK HEARTH DR	2	R	1,258	30	37740	A	2/15/2020	100
STREAMBEDD	020	STREAMBED DR	ROCK HEARTH	WILDFLOWER	2	R	719	30	21570	A	2/15/2020	100
STREAMBEDD	030	STREAMBED DR	WILDFLOWER	SAWYER	2	R	636	30	19080	A	2/15/2020	100
STREAMBEDD	040	STREAMBED DR	SAWYER	GOPHER RIDGE	2	R	433	30	12990	A	2/15/2020	100
STREANBEDC	010	STREAMBED CT	STONE RANCH DR	N END	2	R	279	30	8370	A	2/15/2020	100
SUGARHILLW	010	SUGAR HILL WAY	GRAND PRAIRIE RD	AMBER GROVE DR	2	R	248	46	11408	A	2/15/2020	100
SUGARHILLW	020	SUGAR HILL WAY	AMBER GROVE DR	PRAIRIE GOLD CIR	2	R	248	34	8432	A	2/15/2020	100
SUNNYGATWA	010	SUNNY GATE LN	RUSTIC RIDGE (S)	RUSTIC RIDGE (N)	2	R	1,374	22	30228	A	2/15/2020	100
SUNPEAKDR	010	SUN PEAK DR	AUBURN SUMMIT DR E END	AUBURN SUMMIT DR W END	2	R	1,337	30	40110	A	2/15/2020	100
SUNPEAKDR	020	SUN PEAK DR	AUBURN SUMMIT DR	RUSTIC RIDGE CIR	2	R	226	34	7684	A	2/15/2020	100
TABLEROCKC	010	TABLE ROCK CT	COPPER CREEK DR	EOP	2	R	261	32	11006	A	11/9/2019	100
TEMPERENCE	010	TEMPERENCE RIVER CT	FLAT ROCK CT	EOP	2	R	1,076	30	32590	A	11/9/2019	100
TOMLINSOND	020	TOMLINSON DR	HINKLE CT	N FALLS DR	2	R	1,211	30	36320	A	11/9/2019	100
VANDYKEWAY	010	VAN DYKE WAY	PARKSHORE DR	COLNER CIR	2	R	175	30	5250	A	2/15/2020	100
VIEWTERRAC	010	VIEW TERRACE CT	PRAIRIE GOLD CIR	E END	2	R	223	34	7582	A	2/15/2020	100
WELTYCT	010	WELTY CT	SILBERHORN DR	E END	2	R	452	30	13560	A	2/15/2020	100

FC (Func. Class.): A (Arterial), C (Collector), R (Residential)
 ST (Surface Type): A=AC (Asphalt Concrete), O= AC/AC (AC Overlay), G=Gravel
 PCC (Portland Cement Concrete)

City of Folsom - 2019/20 PMP Update
 PCI Listing Report - sorted by **Descending PCI (Street Network)**



Street ID	Section ID	Street Name	Begin Location	End Location	Ln	FC	Length (ft)	Width (ft)	Area (sf)	ST	PCI Date	PCI
WESTWOODR	010	WESTWOOD DR	MANGINI PKWY	HUMMINGBIRD CIR	2	R	129	30	3870	A	2/15/2020	100
WESTWOODR	020	WESTWOOD DR	MANGINI PKWY	N END	2	R	1,108	34	37672	A	2/15/2020	100
WHITEROCKR	010	WHITE ROCK RD	PLACERVILLE RD	WILSON RANCH RD	2	A	1,400	22	30800	A	2/15/2020	100
WHITEROCKR	020	WHITE ROCK RD	CITY LIMITS	EL DORADO SOUTH T-1 (PRIVATE)	2	A	1,400	24	33600	A	2/15/2020	100
WILDFLOWEW	010	WILDFLOWER WAY	MANGINI PKWY	STREAMBED	2	R	151	30	4530	A	2/15/2020	100
WILDFLOWEW	020	WILDFLOWER WAY	STREAMBED	FLAGSTAFF	2	R	249	30	7470	A	2/15/2020	100
WILDFLOWEW	030	WILDFLOWER WAY	FLAGSTAFF	STONE RANCH	2	R	261	30	7830	A	2/15/2020	100
WILDFLOWEW	040	WILDFLOWER WAY	STONE RANCH	GOPHER RIDGE	2	R	250	30	7500	A	2/15/2020	100
WILDLANDCT	010	WILDLAND CT	GRAND PRAIRIE RD	CLIMBING VINE WAY	2	R	1,579	33	52107	A	2/15/2020	100
WILLOWRICT	010	WILLOW RIDGE CT	LEVY RD	W END	2	R	1,136	30	34080	A	2/15/2020	100
ALABASTERP	010	ALABASTER POINT WAY	ALPINE FALLS DR	KNOB FORK CT	2	R	813	40	32517	A	11/9/2019	99
ALEZANEDR	010	ALEZANE DR	FARGO WAY	RUGOSA DR	2	R	270	30	8,106	O	12/3/2019	99
ALEZANEDR	020	ALEZANE DR	RUGOSA DR	PERRAUD DR	2	R	580	30	17400	O	12/3/2019	99
ALEZANEDR	030	ALEZANE DR	PERRAUD DR	MONTROSE DR	2	R	290	30	8701	O	12/3/2019	99
BROKENTOPC	010	BROKEN TOP CT	AMERICAN RIVER CANYON DR	EOP	2	R	558	30	19,966	A	11/7/2019	99
COLOMAST	060	COLOMA ST	NATOMA ST	WELCHS WAY	2	C	183	45	8244	O	11/23/2019	99
COLOMAST	070	COLOMA ST	WELCHS WAY	PERSIFER ST	2	C	183	45	8,239	O	11/23/2019	99
COLOMAST	080	COLOMA ST	PERSIFER ST	E BIDWELL	2	C	1,179	45	53,041	O	11/23/2019	99
FOLSOMAUBU	010	FOLSOM AUBURN RD	GREENBACK LN	HILLSWOOD DR	5	A	522	70	36565	O	11/10/2019	99
GREENBACKL	050	GREENBACK LN	PARK RD	FOLSOM RANCH DR	5	A	1,253	70	87710	O	11/9/2019	99
HODGESCT	010	HODGES CT	LOST CREEK DR	EOP	2	R	211	32	9406	A	11/7/2019	99
OAKMERECT	010	OAKMERE CT	N FALLS DR	EOP	2	R	208	35	9688	A	11/9/2019	99
OXBUROUGHD	020	OXBUROUGH DR	AUSTIN DR	WHITING WAY	2	R	538	35	18837	A	11/22/2019	99
PERRAUDCT	010	PERRAUD CT	ALEZANE DR	EOP	2	R	250	30	7501	O	12/3/2019	99
SCHOOLST	030	SCHOOL ST	WALES DR	GRENOBLE WAY	2	R	932	34	32156	O	12/3/2019	99
SCHOOLST	040	SCHOOL ST	GRENOBLE WAY	MONTROSE DR	2	R	644	34	22207	O	12/3/2019	99
SCOTTST	040	SCOTT ST	NATOMA ST	NATOMA ST PERSIFER ST ALY	2	R	183	40	7324	O	11/30/2019	99
SCOTTST	050	SCOTT ST	NATOMA ST PERSIFER ST ALY	PERSIFER ST	2	R	183	40	7328	A	11/30/2019	99
SILBERHORN	010	SILBERHORN DR	SCHOLAR WAY	WALLINGFORD LN	2	C	213	40	8526	O	12/14/2019	99
SILBERHORN	020	SILBERHORN DR	WALLINGFORD LN	WENHAM WAY	2	C	995	40	39803	O	12/14/2019	99
SILVERPLUM	010	SILVER PLUME DR	TWIN BUTTES DR	PAINTED ROCK PL	2	R	552	32	18547	A	11/9/2019	99
SUMMERSHAD	010	SUMMER SHADE CT	CASCADE FALLS DR	EOP	2	R	260	32	10974	A	11/7/2019	99
TOWERROCKC	010	TOWER ROCK CT	FEATHER FALLS CIR	EOP	2	R	255	30	10468	A	11/9/2019	99
ALPINEFALL	020	ALPINE FALLS DR	CHIMNEY BLUFF CT	ALABASTER POINT WAY	2	R	1,015	35	35,527	A	11/9/2019	98
AVALANCHEP	010	AVALANCHE PEAK WAY	CASCADE FALLS DR	SNOWY RANGE CT	2	R	308	32	9853	A	11/7/2019	98

FC (Func. Class.): A (Arterial), C (Collector), R (Residential)
 ST (Surface Type): A=AC (Asphalt Concrete), O= AC/AC (AC Overlay), G=Gravel
 PCC (Portland Cement Concrete)

City of Folsom - 2019/20 PMP Update
 PCI Listing Report - sorted by **Descending PCI (Street Network)**



Street ID	Section ID	Street Name	Begin Location	End Location	Ln	FC	Length (ft)	Width (ft)	Area (sf)	ST	PCI Date	PCI
BALDMOUNTA	010	BALD MOUNTAIN CT	AMERICAN RIVER CANYON DR	EOP	2	R	264	30	10,738	A	11/9/2019	98
BALDWIN DAM	010	BALDWIN DAM RD	OAK AVE	SIMMONS WAY	2	R	303	22	6,666	A	11/14/2019	98
CANYONFALL	010	CANYON FALLS DR	SANTA JUANITA AVE	AMERICAN RIVER CANYON DR	2	R	881	32	28,182	A	11/9/2019	98
CARMODYCIR	010	CARMODY CIR	LOST CREEK DR	LOST CREEK DR	2	R	1,740	32	55,670	A	11/7/2019	98
CASCADEFAL	030	CASCADE FALLS DR	MULE CREEKCT	LOST CREEK DR	2	R	1,085	36	36038	A	11/7/2019	98
CASCADEFAL	040	CASCADE FALLS DR	LOST CREEK DR	AMERICAN RIVER CANYON DR	2	R	1,327	32	42470	A	11/7/2019	98
COPPERCREE	010	COPPER CREEK DR	CANYON FALLS DR	FLAT ROCK DR	2	R	1,064	32	34055	A	11/9/2019	98
FARGOWAY	010	FARGO WAY	WALES DR	HILLOCK WAY	2	R	1,279	35	44786	O	11/24/2019	98
FARGOWAY	020	FARGO WAY	HILLOCK WAY	RUGOSA DR	2	R	1,003	35	35092	O	11/24/2019	98
FEATHERFAL	020	FEATHER FALLS CIR	AMERICAN RIVER CANYON DR	ALPINE FALLS DR	2	R	730	35	25752	A	11/9/2019	98
FOLSOMAUBU	020	FOLSOM AUBURN RD	HILLSWOOD DR	VANCE LN	5	A	568	81	46003	O	11/10/2019	98
FOLSOMAUBU	070	FOLSOM AUBURN RD	FOLSOM DAM DR	PINEBROOK DR	5	A	1,511	72	108781	O	11/10/2019	98
FOLSOMAUBU	080	FOLSOM AUBURN RD	PINEBROOK DR	CITY LIMITS	5	A	493	72	35526	O	11/10/2019	98
GREENBACKL	010	GREENBACK LN	CITY LIMIT	RIVER ROCK DR	4	A	900	50	45000	O	11/9/2019	98
GREENBACKL	070	GREENBACK LN	FOLSOM AUBURN RD	AMERICAN RIVER BIKE TRL	4	A	244	65	15834	O	12/3/2019	98
GREENBACKL	080	GREENBACK LN	AMERICAN RIVER BIKE TRL	SCOTT ST	4	A	1,409	50	70473	O	12/3/2019	98
LANDRISECT	010	LANDRISE CT	AMERICAN RIVER CANYON DR	EOP	2	R	825	30	27976	A	11/7/2019	98
LOSTCREEKD	030	LOST CREEK DR	HAWK POINT CT	AMERICAN RIVER CANYON DR	2	R	510	32	16323	A	11/7/2019	98
MEADOWLAKE	010	MEADOW LAKES CT	FEATHER FALLS CIR	EOP	2	R	251	32	10686	A	11/9/2019	98
NFALLSDR	010	N FALLS DR	AMERICAN RIVER CANYON DR	TOMLINSON DR	2	R	797	32	27922	A	11/9/2019	98
NFALLSDR	020	N FALLS DR	TOMLINSON DR	TEMPERANCE RIVER CT	2	R	990	32	31680	A	11/9/2019	98
TOMLINSOND	010	TOMLINSON DR	LOST CREEK DR	HINKLE CT	2	R	748	32	23920	A	11/9/2019	98
ALPINEFALL	030	ALPINE FALLS DR	ALABASTER POINT WAY	FEATHER FALLS CIR	2	R	904	35	31,652	A	11/9/2019	97
AMERICANRI	090	AMERICAN RIVER CANYON DR	RAINBOW LAKES CT	CASCADE FALLS DR	2	C	1,820	42	73054	A	11/7/2019	97
CANYONFALL	040	CANYON FALLS DR	WOLF POINT CT	AMERICAN RIVER CANYON DR	2	R	736	32	24,835	A	11/9/2019	97
CASCADEFAL	020	CASCADE FALLS DR	AMERICAN RIVER CANYON DR	MULE CREEK CT	2	R	876	32	28043	A	11/7/2019	97
ENGELHARTD	010	ENGELHART DR	LOST CREEK DR	CASCADE FALLS DR	2	R	997	32	31918	A	11/7/2019	97
FARGOWAY	030	FARGO WAY	RUGOSA DR	NATOMA ST	2	C	834	35	29707	O	11/24/2019	97

FC (Func. Class.): A (Arterial), C (Collector), R (Residential)
 ST (Surface Type): A=AC (Asphalt Concrete), O= AC/AC (AC Overlay), G=Gravel
 PCC (Portland Cement Concrete)

City of Folsom - 2019/20 PMP Update
 PCI Listing Report - sorted by **Descending PCI (Street Network)**



Street ID	Section ID	Street Name	Begin Location	End Location	Ln	FC	Length (ft)	Width (ft)	Area (sf)	ST	PCI Date	PCI
FLATROCKCT	010	FLAT ROCK CT	ALPINE FALLS DR	EOP	2	R	582	35	22778	A	11/9/2019	97
FLATROCKDR	010	FLAT ROCK DR	TABLE ROCK CT	AMERICAN RIVER CANYON DR	2	R	449	32	14374	A	11/9/2019	97
GREENBACKL	020	GREENBACK LN	RIVER ROCK DR	MADISON AVE	4	A	188	64	12014	O	11/9/2019	97
HAWKPOINTC	010	HAWK POINT CT	LOST CREEK DR	EOP	2	R	176	32	8286	A	11/7/2019	97
KETTLEROCK	010	KETTLE ROCK CT	ALPINE FALLS DR	EOP	2	R	405	40	18198	A	11/9/2019	97
KNOBFORKCT	010	KNOB FORK CT	ALABASTER POINT WY	EOP	2	R	261	40	10440	A	11/9/2019	97
LIGHTCT	010	LIGHT CT	TOMLINSON DR	EOP	2	R	135	32	6974	A	11/9/2019	97
REDRIDGECT	010	RED RIDGE CT	N FALLS DR	EOP	2	R	532	40	21280	A	11/9/2019	97
SWIFTRIVER	010	SWIFT RIVER DR	CASCADE FALLS DR	BALDWIN DAM RD	2	R	977	32	31271	A	11/7/2019	97
TOMLINSOND	030	TOMLINSON DR	N FALLS DR	AMERICAN RIVER CANYON DR	2	R	1,186	35	39544	A	11/9/2019	97
AMERICANRI	070	AMERICAN RIVER CANYON DR	AMERICAN RIVER CANYON DR	CASCADE FALLS DR	2	C	857	42	35,994	A	11/7/2019	96
CANYONFALL	030	CANYON FALLS DR	GREY CLIFF CT	WOLF POINT CT	2	R	1,300	32	41,587	A	11/9/2019	96
CASCADEFAL	010	CASCADE FALLS DR	OAK AVENUE PKWY	AMERICAN RIVER CANYON DR	2	R	1,467	32	46925	A	11/7/2019	96
CHIMNEYBLU	010	CHIMNEY BLUFF CT	ALPINE FALLS DR	EOP	2	R	349	40	15958	A	11/9/2019	96
CRATERPEAK	010	CRATER PEAK PL	SILVER PLUME DR	EOP	2	R	365	32	14334	A	11/9/2019	96
EBIDWELLST	130	E BIDWELL ST	OAK AVENUE PKWY	NESMITH CT	5	A	2,275	86	195650	A	2/13/2020	96
EBIDWELLST	140	E BIDWELL ST	NESMITH CT	CLARKSVILLE RD	5	A	900	98	88200	A	2/13/2020	96
GILDEDROCK	020	GILDED ROCK CIR	FOLEY LN	LEMPI DR	2	R	930	30	27886	A	11/22/2019	96
HEARTBUTTE	010	HEART BUTTE CT	CASCADE FALLS DR	EOP	2	R	120	32	6494	A	11/7/2019	96
LANDRUMCIR	090	LANDRUM CIR	JUMPER CT	BRIGGS RANCH DR	2	R	292	30	8766	A	1/2/2020	96
OBSIDIANCL	010	OBSIDIAN CLIFF CT	ALABASTER POINT WAY	EOP	2	R	355	40	16198	A	11/9/2019	96
WHITINGWAY	020	WHITING WAY	AUSTIN DR	OXBROUGH DR	2	R	1,042	30	31249	A	11/22/2019	96
ALABASTERP	020	ALABASTER POINT WAY	KNOB FORK CT	ALPINE FALLS DR	2	R	865	40	34614	A	11/9/2019	95
BALDWIN DAM	020	BALDWIN DAM RD	OAK AVENUE PKWY	VALLEY PINES DR	2	C	619	32	19808	A	11/14/2019	95
BOULDERCAN	010	BOULDER CANYON WAY	AMERICAN RIVER CANYON DR	DAWN RIVER WAY	2	R	926	30	27757	O	11/12/2019	95
BUCKNERCT	010	BUCKNER CT	CASCADE FALLS DR	EOP	2	R	157	32	7678	A	11/7/2019	95
CIMMARONCI	010	CIMMARON CIR	E NATOMA ST	SPENCER ST	2	R	218	40	8721	O	12/29/2019	95
CIMMARONCI	020	CIMMARON CIR	SPENCER ST	SILVER SPUR CT	2	R	396	40	15826	O	12/29/2019	95
CIMMARONCI	030	CIMMARON CIR	SILVER SPUR CT	FAUSSET CT	2	R	801	30	24033	O	12/29/2019	95
CIMMARONCI	040	CIMMARON CIR	FAUSSET CT	SADDLE CT	2	R	701	40	28039	O	12/29/2019	95
CIMMARONCI	050	CIMMARON CIR	SADDLE CT	E NATOMA ST	2	R	513	40	20,504	O	12/29/2019	95
DECATURST	010	DECATUR ST	SUTTER ST	FIGEROA ST	2	R	366	35	12824	A	11/30/2019	95
DOUBLETREE	010	DOUBLETREE CT	SOUTHCREEK CIR	EOP	2	R	344	30	12944	A	11/14/2019	95
FAUSSETCT	010	FAUSSET CT	CIMMARON CIR	EOP	2	R	408	30	12239	O	12/29/2019	95

FC (Func. Class.): A (Arterial), C (Collector), R (Residential)
 ST (Surface Type): A=AC (Asphalt Concrete), O= AC/AC (AC Overlay), G=Gravel
 PCC (Portland Cement Concrete)

City of Folsom - 2019/20 PMP Update
 PCI Listing Report - sorted by **Descending PCI (Street Network)**



Street ID	Section ID	Street Name	Begin Location	End Location	Ln	FC	Length (ft)	Width (ft)	Area (sf)	ST	PCI Date	PCI
FLATROCKDR	020	FLAT ROCK DR	AMERICAN RIVER CANYON DR	ALPINE FALLS DR	2	R	807	35	28245	A	11/9/2019	95
FOLSOMLC	010	FOLSOM LAKE CROSSING	FLOSOM-AUBURN RD	BRIDGE	4	A	1,218	63	76734	A	2/13/2020	95
FORRESTST	030	FORREST ST	PERSIFER ST	OAKDALE ST	2	R	268	20	5364	O	11/22/2019	95
HINKLECT	010	HINKLE CT	TOMLINSON DR	EOP	2	R	235	32	10174	A	11/9/2019	95
INGERSOLLW	020	INGERSOLL WAY	PARKER DR	NATOMA STATION DR	4	C	640	63	40305	A	2/8/2020	95
LLEWELLYNC	010	LLEWELLYN CT	FLOWER DR	EOP	2	R	573	30	17181	O	1/2/2020	95
LOSTCREEKD	040	LOST CREEK DR	AMERICAN RIVER CANYON DR	CASCADE FALLS DR	2	R	724	32	23166	A	11/7/2019	95
MYSTICHILL	010	MYSTIC HILLS PL	CANYON FALLS DR	EOP	2	R	230	32	10014	A	11/9/2019	95
OAKROCKCIR	020	OAK ROCK CIR	AMERICAN RIVER CANYON DR	OAK ROCK CIR	2	R	176	30	5280	O	11/11/2019	95
READINGST	040	READING ST	SUTTER ST	SUTTER ST FIGUEROA ST ALY	2	R	181	35	6351	A	11/30/2019	95
ROBERTSRD	010	ROBERTS RD	SUNNYWOOD LN	INWOOD RD	2	R	492	26	12779	O	11/15/2019	95
SADDELECT	010	SADDLE CT	CIMMARON CIR	EOP	2	R	360	30	10800	O	12/29/2019	95
SCOTTST	010	SCOTT ST	RILEY ST	SUTTER ST FIGUEROA ST ALY	2	R	564	35	20658	O	11/30/2019	95
SEATONDR	020	SEATON DR	WELLSLEY CT	AMHURST CIR	2	R	335	30	10054	A	12/10/2019	95
SEATONDR	030	SEATON DR	AMHURST CIR	AMHURST CIR	2	R	835	30	25058	A	12/10/2019	95
SEATONDR	040	SEATON DR	AMHURST CIR	405 SEATON DR	2	R	504	30	15123	A	12/10/2019	95
SEATONDR	050	SEATON DR	SEATON DR	EOP	2	R	84	86	7224	A	12/10/2019	95
SHELLEYCT	010	SHELLEY CT	WILLOW CREEK DR	EOP	2	R	511	30	15323	O	12/29/2019	95
SILVERSPUR	010	SILVER SPUR CT	CIMMARON CIR	EOP	2	R	571	25	14279	O	12/29/2019	95
SLOCUMDR	010	SLOCUM DR	PARKER DR	PARKER DR	2	R	1,014	30	30408	A	2/8/2020	95
SUNNYWOODL	020	SUNNYWOOD LN	ROBERTS RD	EOP	2	R	137	26	3562	A	11/15/2019	95
WHITINGWAY	010	WHITING WAY	GLENN DR	AUSTIN DR	2	R	174	30	5226	A	11/22/2019	95
WILLOWCREE	040	WILLOW CREEK DR	SHELLEY CT	FLOWER DR	2	C	303	30	9087	A	12/28/2019	95
AMERICANRI	060	AMERICAN RIVER CANYON DR	OAK AVENUE PKWY	AMERICAN RIVER CANYON DR	2	C	578	63	36426	A	11/7/2019	94
AMERICANRI	130	AMERICAN RIVER CANYON DR	VALLEY FALLS PL	CANYON FALLS DR	2	C	1,919	42	76728	A	11/7/2019	94
ASHCREEKCT	010	ASH CREEK CT	AMERICAN RIVER CANYON DR	EOP	2	R	262	35	9,170	A	11/9/2019	94
FARHAMDR	010	FARHAM DR	OXBROUGH DR	WHITING WAY	2	R	542	30	16269	A	11/22/2019	94
FIGUEROAST	020	FIGUEROA ST	COLOMA ST	BRIDGE ST	2	R	466	30	13994	O	11/17/2019	94
FIGUEROAST	030	FIGUEROA ST	BRIDGE ST	SCOTT ST	2	R	467	30	13999	O	11/17/2019	94
FOLSOMAUBU	050	FOLSOM AUBURN RD	BERRY CREEK DR	INWOOD RD	5	A	2,190	81	177417	O	11/10/2019	94
FOLSOMAUBU	060	FOLSOM AUBURN RD	INWOOD RD	FOLSOM DAM RD	5	A	931	81	75466	O	11/10/2019	94

FC (Func. Class.): A (Arterial), C (Collector), R (Residential)
 ST (Surface Type): A=AC (Asphalt Concrete), O= AC/AC (AC Overlay), G=Gravel
 PCC (Portland Cement Concrete)

City of Folsom - 2019/20 PMP Update
 PCI Listing Report - sorted by **Descending PCI (Street Network)**



Street ID	Section ID	Street Name	Begin Location	End Location	Ln	FC	Length (ft)	Width (ft)	Area (sf)	ST	PCI Date	PCI
LOSTCREEKD	010	LOST CREEK DR	SWIFT RIVER DR	CALWELL CT	2	R	1,069	32	34207	A	11/7/2019	94
LOSTCREEKD	020	LOST CREEK DR	CALWELL CT	HAWK POINT CT	2	R	636	32	20337	A	11/7/2019	94
MORMONST	020	MORMON ST	BRIDGE ST	SCOTT ST	2	R	467	38	17729	O	11/30/2019	94
MORMONST	080	MORMON ST	FORREST ST	EOP	2	R	559	30	16755	A	11/30/2019	94
MULECREEKC	010	MULE CREEK CT	CASCADE FALLS DR	EOP	2	R	224	32	9822	A	11/7/2019	94
BLUERAVINE	210	BLUE RAVINE RD	BIG VALLEY RD	ARROWSMITH DR	2	A	432	80	34,560	A	12/15/2019	93
CALWELLCT	010	CALWELL CT	LOST CREEK DR	EOP	2	R	169	32	8,062	A	11/7/2019	93
CARLSONWAY	020	CARLSON WAY	CARLSON WAY	EOP	2	R	68	106	7,208	A	2/8/2020	93
COBBLERIDG	010	COBBLE RIDGE DR	LEMBI DR	ROCKBOLT CIR	2	R	1,077	36	38,763	A	11/22/2019	93
CROSSINGWA	010	CROSSING WAY	HAZELMERE DR	CHESTERFIELD WAY	2	R	252	30	7569	A	1/28/2020	93
DAWNRIVERW	010	DAWN RIVER WAY	FALL RIVER DR	EOP	2	R	1,049	30	33999	O	11/12/2019	93
FALLRIVERD	010	FALL RIVER DR	BOULDER CANYON WAY	WATER VIEW WAY	2	R	908	30	27240	O	11/12/2019	93
FOLSOMAUBU	040	FOLSOM AUBURN RD	OAK AVENUE PKWY	BERRY CREEK DR	5	A	1,228	81	99468	O	11/10/2019	93
INGERSOLLW	010	INGERSOLL WAY	IRON POINT RD	PARKER DR	4	C	575	63	36196	A	2/8/2020	93
LARKINCIR	010	LARKIN CIR	COBBLE RIDGE DR	COBBLE RIDGE DR	2	R	1,306	30	39165	A	11/22/2019	93
LEMBIDR	020	LEMBI DR	OXBROUGH DR	SIBLEY ST	2	C	1,170	45	52609	A	11/22/2019	93
MONUMENTPE	010	MONUMENT PEAK CT	AMERICAN RIVER CANYON DR	EOP	2	R	224	35	10064	A	11/9/2019	93
PINEGROVEW	010	PINEGROVE WAY	PINE VIEW DR	CHELSEA CT	2	R	844	30	25332	O	11/15/2019	93
READINGST	120	READING ST	BIDWELL ST	EOP	2	R	651	30	19530	O	11/22/2019	93
SANBORNCT	010	SANBORN CT	BRIGGS RANCH DR	EOP	2	R	429	30	12868	A	12/31/2019	93
SEATONDR	060	SEATON DR	405 SEATON DR	BLUE RAVINE RD	2	R	385	30	11550	A	12/10/2019	93
SILVACT	010	SILVA CT	WATER VIEW WAY	EOP	2	R	469	30	19048	O	11/12/2019	93
SPENCERST	010	SPENCER ST	CIMMARON CIR	CIMMARON CIR	2	R	1,575	30	47256	O	12/29/2019	93
WATERVIEWW	010	WATER VIEW WAY	AMERICAN RIVER CANYON DR	COHN VALLEY WAY	2	R	1,315	30	39434	O	11/12/2019	93
AMERICANRI	010	AMERICAN RIVER CANYON DR	GREENBACK LN	BOULDER CANYON WY	4	C	2,452	77	188804	O	11/9/2019	92
AMERICANRI	140	AMERICAN RIVER CANYON DR	CANYON FALLS DR	AMERICAN RIVER CANYON DR	2	C	842	42	35,364	A	11/7/2019	92
AUSTINDR	010	AUSTIN DR	OXBROUGH DR	WHITING WAY	2	R	725	30	21748	A	11/22/2019	92
BLUERAVINE	190	BLUE RAVINE RD	BIG VALLEY RD	PARKWAY DR	5	A	1,138	70	79,675	A	12/15/2019	92
BUCHANANWA	010	BUCHANAN WAY	LEVY RD	SANDS WAY	2	R	167	30	5010	A	1/29/2020	92
CANYONFALL	020	CANYON FALLS DR	AMERICAN RIVER CANYON DR	GREY CLIFF CT	2	R	1,115	32	37,017	A	11/9/2019	92
CERESCT	010	CERES CT	SCHOOL ST	EOP	2	R	120	26	3,121	O	12/3/2019	92
FOLSOMAUBU	030	FOLSOM AUBURN RD	VANCE LN	OAK AVENUE PKWY	5	A	1,640	81	132861	O	11/10/2019	92
FOLSOMLC	020	FOLSOM LAKE CROSSING	BRIDGE	GATE 2	4	A	2,289	64	146496	A	2/13/2020	92
FOLSOMLC	040	FOLSOM LAKE CROSSING	GATE 1	E NATOMA ST	4	A	3,243	70	227010	A	2/13/2020	92

FC (Func. Class.): A (Arterial), C (Collector), R (Residential)
 ST (Surface Type): A=AC (Asphalt Concrete), O= AC/AC (AC Overlay), G=Gravel
 PCC (Portland Cement Concrete)

City of Folsom - 2019/20 PMP Update
 PCI Listing Report - sorted by **Descending PCI (Street Network)**



Street ID	Section ID	Street Name	Begin Location	End Location	Ln	FC	Length (ft)	Width (ft)	Area (sf)	ST	PCI Date	PCI
GILDEDROCK	010	GILDED ROCK CIR	LEMBI DR	FOLEY LN	2	R	1,043	30	31282	A	11/22/2019	92
GREYCLIFFC	010	GREY CLIFF CT	CANYON FALLS DR	EOP	2	R	220	32	9694	A	11/9/2019	92
HUNTERPL	010	HUNTER PL	LEVY RD	LEVY RD	2	R	1,134	30	39671	A	1/29/2020	92
LEIDESDORF	030	LEIDESDORFF ST	RILEY ST	GOLD LAKE DR	2	R	233	50	11672	O	11/30/2019	92
OREST	010	ORE ST	PLACER MINE RD	JEDEDIAH RD	2	R	845	35	29586	O	11/11/2019	92
PARKERDR	030	PARKER DR	CARLSON WAY	SLOCUM DR	2	R	1,334	30	40013	A	2/8/2020	92
PERRYCT	010	PERRY CT	BOULDER CANYON WAY	EOP	2	R	386	30	16558	O	11/12/2019	92
PINEGROVEW	050	PINEGROVE WAY	VALLEY PINES DR	EOP	2	R	694	30	20823	O	11/15/2019	92
RUSSVILLEC	010	RUSSVILLE CT	CASCADE FALLS DR	EOP	2	R	183	32	8510	A	11/7/2019	92
SILBERHORN	070	SILBERHORN DR	TROWBRIDGE LN	MORNINGSIDE DR	2	C	1,806	30	54186	A	2/14/2020	92
SNOWYRANGE	010	SNOWY RANGE CT	AVALANCHE PEAK WAY	EOP	2	R	546	32	21400	A	11/7/2019	92
STURGESCT	010	STURGES CT	CASCADE FALLS DR	EOP	2	R	174	32	8032	A	11/7/2019	92
WATERVIEWW	020	WATER VIEW WAY	COHN VALLEY WAY	FALL RIVER DR	2	R	1,330	30	39891	O	11/12/2019	92
AMERICANRI	120	AMERICAN RIVER CANYON DR	FEATHER FALLS CIR	VALLEY FALLS PL	2	C	1,206	40	48,236	A	11/7/2019	91
BLUERAVINE	220	BLUE RAVINE RD	ARROWSMITH DR	MANSEAU DR	5	A	1,105	70	77,364	A	12/15/2019	91
BULJANCT	010	BULJAN CT	LEFEVRE CT	EOP	2	R	419	30	12,570	A	1/2/2020	91
BULJANDR	010	BULJAN DR	EMPIRE RANCH RD	LEFEVRE DR	2	R	1,026	30	30780	A	1/2/2020	91
BURLONDCT	010	BURLOND CT	FEHR RD	EOP	2	R	543	30	16,290	A	1/2/2020	91
CARROLLCT	010	CARROLL CT	INKS WAY	EOP	2	R	390	30	11700	A	1/2/2020	91
CARROLLDR	010	CARROLL DR	FEHR RD	INKS WAY	2	R	387	30	11,610	A	1/2/2020	91
COHNVALLEY	010	COHN VALLEY WAY	FALL RIVER DR	WATER VIEW WAY	2	R	673	30	20,205	O	11/12/2019	91
CROSSINGWA	020	CROSSING WAY	CHESTERFIELD WAY	TIMSON DR	2	R	117	30	3,520	A	1/28/2020	91
DIGGINSDR	020	DIGGINS DR	LEMBI DR	EOP	2	R	1,093	30	32784	A	11/22/2019	91
ENATOMAST	130	E NATOMA ST	BALLOU CT	ESPLANADE CIR	5	A	1,390	78	108420	A	2/12/2020	91
FATHCT	010	FATH CT	LANDRUM CIR	EOP	2	R	310	30	9303	A	12/31/2019	91
FEHRCT	010	FEHR CT	SOUTH END	FEHR RD	2	R	228	30	6840	A	1/2/2020	91
FEHRRD	010	FEHR RD	EMPIRE RANCH RD	CARROLL DR	2	R	955	30	28650	A	1/2/2020	91
FOLEYLN	010	FOLEY LN	LEMBI DR	GILDED ROCK CIR	2	R	774	30	23230	A	11/22/2019	91
FOLSOMLC	030	FOLSOM LAKE CROSSING	GATE 2	GATE 1	4	A	2,376	74	175824	A	2/13/2020	91
HAZELMERED	020	HAZELMERE DR	CROSSING WAY	HAZELMERE DR	2	R	567	30	17006	A	1/28/2020	91
HAZELMERED	050	HAZELMERE DR	HAZELMERE DR	RILEY ST	2	R	217	30	6502	A	1/28/2020	91
HILLSWICKC	060	HILLSWICK CIR	CAISLEAN WAY	HILLSWICK CIR	2	R	954	36	34346	A	12/14/2019	91
INKSWAY	010	INKS WAY	LEFEVRE DR	CARROLL CT	2	R	283	30	8490	A	1/2/2020	91
KARLDR	010	KARL DR	LEFEVRE DR	LEFEVRE DR	2	R	341	30	10230	A	1/2/2020	91
KATARINALN	010	KATARINA LN	AMERICAN RIVER CANYON DR	OAK AVENUE PKWY	2	R	679	36	24454	A	11/15/2019	91
KAVINEWAY	010	KAVINE WAY	HILDEBRAND CIR	HILDEBRAND CIR	2	R	456	30	13687	A	1/2/2020	91
LAKESIDEWA	020	LAKESIDE WAY	ALAYNA WAY	EOP	2	R	1,150	42	48300	O	1/3/2020	91

FC (Func. Class.): A (Arterial), C (Collector), R (Residential)
 ST (Surface Type): A=AC (Asphalt Concrete), O= AC/AC (AC Overlay), G=Gravel
 PCC (Portland Cement Concrete)

City of Folsom - 2019/20 PMP Update
 PCI Listing Report - sorted by **Descending PCI (Street Network)**



Street ID	Section ID	Street Name	Begin Location	End Location	Ln	FC	Length (ft)	Width (ft)	Area (sf)	ST	PCI Date	PCI
LEFEVRECT	010	LEFEVRE CT	KARL DR	EOP	2	R	295	30	8850	A	1/2/2020	91
LEMBIDR	010	LEMBI DR	RILEY ST	OXBROUGH DR	2	C	976	45	43921	A	11/22/2019	91
OAKAVENUEP	160	OAK AVENUE PKWY	HAVERTHILL DR	HALIDON WAY	4	A	1,035	64	66234	A	2/12/2020	91
ORANGEBLOS	040	ORANGE BLOSSOM CIR	FANTAGES WAY	CASELLA CT	2	R	283	30	8504	A	12/10/2019	91
OXBROUGHDR	030	OXBROUGH DR	WHITING WAY	MCNAMEE DR	2	R	1,200	35	41991	A	11/22/2019	91
OXBROUGHDR	050	OXBROUGH DR	LEMBI DR	DIGGINS DR	2	R	1,215	30	36443	A	11/22/2019	91
PAYDIRTCT	010	PAYDIRT CT	PLACER MINE RD	EOP	2	R	359	30	19723	O	12/3/2019	91
SEATONDR	010	SEATON DR	NATOMA STATION DR	WELLSLEY CT	2	R	175	47	8231	A	12/10/2019	91
TRACYCT	010	TRACY CT	FEHR RD	EOP	2	R	756	30	22680	A	1/2/2020	91
AMERICANRI	080	AMERICAN RIVER CANYON DR	CASCADE FALLS DR	LOST CREEK DR	2	C	1,741	40	69,650	A	11/7/2019	90
BIDWELLST	080	BIDWELL ST	ORANGE GROVE WAY SIBLEY ST ALY	ORANGE GROVE WAY	2	C	140	30	4,209	O	11/23/2019	90
BLUERAVINE	200	BLUE RAVINE RD	PARKWAY DR	BIG VALLEY RD	5	A	2,208	70	154564	A	12/15/2019	90
COBBLERIDG	020	COBBLE RIDGE DR	ROCKBOLT CIR	ROCKBOLT CIR	2	R	200	36	7,203	A	11/22/2019	90
COMSTOCKDR	010	COMSTOCK DR	BIDWELL ST	EOP	2	R	761	21	15974	A	11/22/2019	90
ENATOMAST	120	E NATOMA ST	GREEN VALLEY DR	BALLOU CT	5	A	586	78	45708	A	2/12/2020	90
FEATHERFAL	010	FEATHER FALLS CIR	ALPINE FALLS DR	AMERICAN RIVER CANYON DR	2	R	1,153	35	40364	A	11/9/2019	90
JUMPERCT	010	JUMPER CT	FATH CT	EOP	2	R	265	30	7953	A	12/31/2019	90
LANDRUMCIR	060	LANDRUM CIR	BATHURST CT	BLODGETT DR	2	R	264	30	7915	A	1/2/2020	90
LANDRUMCIR	070	LANDRUM CIR	BLODGETT DR	DENURE CT	2	R	212	30	6373	A	1/2/2020	90
LANDRUMCIR	080	LANDRUM CIR	DENURE CT	JUMPER CT	2	R	229	30	6877	A	1/2/2020	90
LEIDESDORF	070	LEIDESDORFF ST	READING ST	RAMP	2	R	259	40	10360	A	11/30/2019	90
OAKDALEST	020	OAKDALE ST	OAKDALE ST	FORREST ST	2	R	107	30	3209	O	11/22/2019	90
OAKROCKCIR	010	OAK ROCK CIR	OAK ROCK CIR	OAK ROCK CIR	2	R	1,977	30	74361	O	11/11/2019	90
PINEVIEWDR	010	PINE VIEW DR	VALLEY PINES DR	PINEGROVE WAY	2	R	1,823	37	67451	O	11/15/2019	90
PROSPECTOR	010	PROSPECTOR CT	PLACER MINE RD	EOP	2	R	603	30	21008	O	11/11/2019	90
REDSHALECT	010	RED SHALE CT	FEATHER FALLS CIR	EOP	2	R	128	35	6888	A	11/9/2019	90
ROCKBOLTCI	010	ROCKBOLT CIR	COBBLE RIDGE DR	COBBLE RIDGE DR	2	R	1,248	30	37435	A	11/22/2019	90
SANDSWAY	040	SANDS WAY	SANDS WAY	LEVY RD	2	R	167	30	5010	A	1/29/2020	90
TUCKERWAY	010	TUCHER WAY	HILDEBRAND CIR	EOP	2	R	163	30	4880	A	5/27/2014	90
TWINBUTTES	010	TWIN BUTTES DR	AMERICAN RIVER CANYON DR	EOP	2	R	469	35	18823	A	11/9/2019	90
BARROWSWAY	010	BARROWS WAY	ARBUCKLE AVE	ARBUCKLE AVE	2	R	1,076	35	37,653	A	1/29/2020	89
BLACKDIAMO	020	BLACK DIAMOND DR	BRIGHTSTONE CIR	IRON POINT RD	2	C	900	46	41,409	A	2/8/2020	89
BLUERAVINE	150	BLUE RAVINE RD	FOLSOM SQ	SCHOOL ST	5	A	482	70	33740	A	12/15/2019	89
CASSELMANS	010	CASSELMAN ST	RILEY ST	ARBUCKLE AVE	2	R	1,649	30	57719	A	1/29/2020	89
CHALCEDONY	020	CHALCEDONY CT	CHALCEDONY WAY	EOP	2	R	524	30	15720	A	1/29/2020	89

FC (Func. Class.): A (Arterial), C (Collector), R (Residential)
 ST (Surface Type): A=AC (Asphalt Concrete), O= AC/AC (AC Overlay), G=Gravel
 PCC (Portland Cement Concrete)

City of Folsom - 2019/20 PMP Update
 PCI Listing Report - sorted by **Descending PCI (Street Network)**



Street ID	Section ID	Street Name	Begin Location	End Location	Ln	FC	Length (ft)	Width (ft)	Area (sf)	ST	PCI Date	PCI
CROSSINGWA	030	CROSSING WAY	TIMSON DR	BLUE RAVINE RD	2	R	470	30	14,096	A	1/28/2020	89
DARRINGTON	050	DARRINGTON DR	EVELAND CT	METZ CT	2	R	358	30	10748	A	12/31/2019	89
DENURECT	010	DENURE CT	LANDRUM CIR	EOP	2	R	347	30	10396	A	12/31/2019	89
ECHOCT	010	ECHO CT	WILLOW CREEK DR	EOP	2	R	150	30	4502	O	12/29/2019	89
ENATOMAST	030	E NATOMA ST	CIMMARON CIR	CIMMARON CIR	2	A	1,684	44	74109	O	12/28/2019	89
GLENNFINNA	020	GLENNFINNAN WAY	TYNDRUM LN	WESLEY DR	2	R	291	30	8726	A	1/3/2020	89
HAZELMERED	030	HAZELMERE DR	HAZELMERE DR	EOP	2	R	166	24	3984	A	1/28/2020	89
INWOODRD	040	INWOOD RD	172' W of HOLLYANN CT	HOLLYANN CT	2	C	200	39	7800	A	11/15/2019	89
JEDEDIAHRD	010	JEDEDIAH RD	PLACER MINE RD	EOP	2	R	484	30	14529	O	11/11/2019	89
LEFEVREDR	010	LEFEVRE DR	BULJAN DR	KARL DR	2	R	3,134	30	94020	A	1/2/2020	89
SCOTTST	020	SCOTT ST	SUTTER ST FIGUEROA ST ALY	FIGUEROA ST	2	R	183	40	7328	O	11/30/2019	89
TIMSONDR	040	TIMSON DR	SEERGREEN WAY	CROSSING WAY	2	R	346	30	10376	A	1/28/2020	89
AMERICANRI	110	AMERICAN RIVER CANYON DR	FLAT ROCK DR	FEATHER FALLS CIR	2	C	869	42	34734	A	11/7/2019	88
ARBUCKLEAV	020	ARBUCKLE AVE	DAINS CT	CASSELMAN ST	2	R	1,146	35	40,110	A	1/29/2020	88
BLACKDIAMO	010	BLACK DIAMOND DR	NATOMA STATION DR	BRIGHTSTONE CIR	2	C	1,261	47	58576	A	2/8/2020	88
BLUERAVINE	140	BLUE RAVINE RD	E BIDWELL ST	FOLSOM SQ	5	A	772	70	54,056	O	12/15/2019	88
CHESTERFIE	010	CHESTERFIELD WAY	CROSSING WAY	HERRILL CT	2	R	929	30	27,871	A	1/28/2020	88
COBBLERIDG	030	COBBLE RIDGE DR	ROCKBOLT CIR	LARKIN CIR	2	R	187	36	6,721	A	11/22/2019	88
ENATOMAST	140	E NATOMA ST	ESPLANADE CIR	PICASSO WAY	4	A	801	60	48044	A	2/12/2020	88
ENATOMAST	170	E NATOMA ST	JENKINS WAY	BOWEN DR	5	A	1,241	70	86892	A	2/12/2020	88
FOLSOMBLVD	110	FOLSOM BLVD	PARKSHORE DR	GLENN DR	5	A	1,808	77	139223	O	1/3/2020	88
GONCEWAY	010	GONCE WAY	HOPPER LN	BAURER CIR	2	R	280	30	8401	A	12/17/2019	88
HAZELMERED	010	HAZELMERE DR	TIMSON DR	CROSSING WAY	2	R	732	30	21952	A	1/28/2020	88
HILDEBRAND	020	HILDEBRAND CIR	HANDY WAY	RITCHIE ST	2	R	814	30	24409	A	1/2/2020	88
HONEYCOOKC	010	HONEY COOK CIR	VIERA CIR	115 HONEY COOK CIR	2	R	585	35	20475	A	2/7/2020	88
LEIDESDORF	060	LEIDESDORFF ST	GOLD LAKE DR	FOLSOM BLVD	2	R	304	45	13660	O	11/30/2019	88
OXBUROUGHD	040	OXBUROUGH DR	MCNAMEE DR	LEMBI DR	2	R	242	35	8470	A	11/22/2019	88
SANDSWAY	020	SANDS WAY	BUCHANAN WAY	LARSON WAY	2	R	242	30	7260	A	1/29/2020	88
SUTTERST	040	SUTTER ST	SCOTT ST	READING ST	2	R	1,719	40	62823	O	11/30/2019	88
VIERRACIR	020	VIERRA CIR	FREESE CT	LAQUART CT	2	R	521	30	15639	A	2/7/2020	88
WOLFPOINTC	010	WOLF POINT CT	CANYON FALLS DR	EOP	2	R	178	32	8350	A	11/9/2019	88
AMERICANRI	100	AMERICAN RIVER CANYON DR	TOMLINSON DR	FLAT ROCK DR	2	C	404	40	16162	A	11/7/2019	87
ARBUCKLEAV	040	ARBUCKLE AVE	ARBUCKLE AVE	EOP	2	R	171	30	5130	A	1/29/2020	87
BAURERCIR	030	BAURER CIR	PLUMMER LN	GONCE WAY	2	R	985	30	29540	A	12/17/2019	87
BAURERCIR	050	BAURER CIR	KILSBY WAY	FINCHLEY LN	2	R	781	30	23,423	A	12/17/2019	87
BLODGETTDR	010	BLODGETT DR	LANDRUM CIR	BRIGGS RANCH DR	2	R	661	30	19,841	A	12/31/2019	87

FC (Func. Class.): A (Arterial), C (Collector), R (Residential)
 ST (Surface Type): A=AC (Asphalt Concrete), O= AC/AC (AC Overlay), G=Gravel
 PCC (Portland Cement Concrete)

City of Folsom - 2019/20 PMP Update
 PCI Listing Report - sorted by **Descending PCI (Street Network)**



Street ID	Section ID	Street Name	Begin Location	End Location	Ln	FC	Length (ft)	Width (ft)	Area (sf)	ST	PCI Date	PCI
BLUELAKEDR	010	BLUE LAKE DR	OAK AVENUE PKWY	BLUE LAKE DR	2	R	225	36	8,100	O	11/15/2019	87
COBBCT	010	COBB CT	LANDRUM CIR	EOP	2	R	429	30	12877	A	12/31/2019	87
DARRINGTON	010	DARRINGTON DR	BRIGGS RANCH DR	POMINE CT	2	R	284	30	8520	A	12/31/2019	87
DEELEYCT	010	DEELEY CT	BRIGGS RANCH DR	EOP	2	R	125	30	3752	A	12/31/2019	87
DULVERTONC	010	DULVERTON CIR	NEWINGTON WAY	LEDGEMONT CT	2	R	434	30	13008	A	12/17/2019	87
ELKINSCIR	010	ELKINS CIR	TURN PIKE DR	ELKINS CIR	2	R	403	31	12508	A	12/10/2019	87
ENATOMAST	010	E NATOMA ST	FARGO WAY	PRISON RD	4	A	623	60	37387	O	12/28/2019	87
FONGST	010	FONG ST	FORREST ST	FORREST ST FONG ST ALY	2	R	134	36	4826	A	11/30/2019	87
HILDEBRAND	060	HILDEBRAND CIR	KAVINE WAY	TUCKER WAY	2	R	738	30	22153	A	1/3/2020	87
HILDEBRAND	070	HILDEBRAND CIR	TUCKER WAY	RITCHIE ST	2	R	1,020	30	30589	A	1/3/2020	87
HILDEBRAND	080	HILDEBRAND CIR	RITCHIE ST	HANDY WAY	2	R	796	30	23867	A	1/3/2020	87
HILDEBRAND	090	HILDEBRAND CIR	HANDY WAY	SLAYBACK CT	2	R	516	30	15470	A	1/3/2020	87
HILLSWICKC	050	HILLSWICK CIR	LATHERTON WAY	CAISLEAN WAY	2	R	677	36	24362	A	12/14/2019	87
HULETTRD	010	HULETT RD	HILDEBRAND CIR	HILDEBRAND CIR	2	R	423	30	12690	A	1/3/2020	87
IRONPOINTR	180	IRON POINT RD	DRY CREEK RD	EOP	2	A	1,302	30	39069	A	5/27/2014	87
LANDRUMCIR	010	LANDRUM CIR	BRIGGS RANCH DR	BURRILL DR	2	R	290	30	8694	A	1/2/2020	87
LANDRUMCIR	050	LANDRUM CIR	COBB CT	BATHURST CT	2	R	119	30	3557	A	1/2/2020	87
OAKAVE	010	OAK AVE	FOLSOM-AUBURN RD	VISTA OAK DR	2	C	1,084	36	38233	A	11/16/2019	87
PARKERDR	020	PARKER DR	SLOCUM DR	CARLSON WAY	2	R	412	30	12351	A	2/8/2020	87
PARKERDR	040	PARKER DR	SLOCUM DR	NATOMA STATION DR	2	R	205	49	10054	A	2/8/2020	87
RIVERWAY	010	RIVER WAY	EOP	READING ST	2	R	178	30	5330	A	5/27/2014	87
VALLEYPINE	020	VALLEY PINES DR	PINEGROVE WAY	LAURELWOOD DR	2	R	950	32	28486	O	11/14/2019	87
AMHURSTCIR	010	AMHURST CIR	SEATON DR	SEATON DR	2	R	1,204	30	36,132	A	12/10/2019	86
BALDWIN DAM	030	BALDWIN DAM RD	VALLEY PINES DR	SWIFT RIVER DR	2	C	866	22	19052	A	11/14/2019	86
BIDWELLST	050	BIDWELL ST	READING ST	KELLY WAY	2	C	123	40	4928	A	11/23/2019	86
CAISLEANWA	010	CAISLEAN WAY	HILLSWICK CIR	HILLSWICK CIR	2	R	501	30	15034	A	12/14/2019	86
CARLSONWAY	010	CARLSON WAY	PARKER DR	SLOCUM DR	2	R	777	30	23,296	A	2/8/2020	86
CATTERLINE	040	CATTERLINE WAY	PENTLAND CT	TRAZIEL WAY	2	R	1,818	36	65,443	A	12/10/2019	86
CUPARCT	010	CUPAR CT	LAKE VISTA WAY	EOP	2	R	168	30	5053	A	5/22/2014	86
EBIDWELLST	080	E BIDWELL ST	BLUE RAVINE RD	HARRINGTON WAY	4	A	623	78	48594	O	2/13/2020	86
EBIDWELLST	090	E BIDWELL ST	HARRINGTON WAY	CREEKSIDE DR	4	A	664	78	51792	O	2/13/2020	86
EGLOFFCIR	010	EGLOFF CIR	HOLLYANN DR	HOLLYANN DR	2	R	1,470	28	39303	A	11/15/2019	86
ENATOMAST	050	E NATOMA ST	RANDALL DR	HANCOCK DR	4	A	1,274	56	71328	O	12/28/2019	86
ENATOMAST	100	E NATOMA ST	ELVIES LN	BRIGGS RANCH DR	4	A	814	59	48021	O	12/15/2019	86
ENATOMAST	150	E NATOMA ST	PICASSO WAY	FERGUSEN WAY	6	A	386	98	37828	A	2/12/2020	86
GLENNDR	080	GLENN DR	E BIDWELL ST	SCHOOL ST	2	R	754	45	33901	O	11/16/2019	86
HILDEBRAND	010	HILDEBRAND CIR	SLAYBACK CT	HANDY WAY	2	R	681	30	20441	A	1/2/2020	86
HILDEBRAND	040	HILDEBRAND CIR	WOODHEAD ST	KAVINE WAY	2	R	569	30	17088	A	1/2/2020	86

FC (Func. Class.): A (Arterial), C (Collector), R (Residential)
 ST (Surface Type): A=AC (Asphalt Concrete), O= AC/AC (AC Overlay), G=Gravel
 PCC (Portland Cement Concrete)

City of Folsom - 2019/20 PMP Update
 PCI Listing Report - sorted by **Descending PCI (Street Network)**



Street ID	Section ID	Street Name	Begin Location	End Location	Ln	FC	Length (ft)	Width (ft)	Area (sf)	ST	PCI Date	PCI
HILLSWICKC	010	HILLSWICK CIR	SCHOLAR WAY	HILLSWICK CIR	2	R	282	40	11282	A	12/14/2019	86
HILLSWICKC	020	HILLSWICK CIR	HILLSWICK CIR	CAISLEAN WAY	2	R	595	36	21405	A	12/14/2019	86
INWOODRD	030	INWOOD RD	HOLLYANN CT	9981 INWOOD RD	2	R	172	29	4988	A	11/15/2019	86
ISLAYCT	010	ISLAY CT	GLEN MADY WAY	EOP	2	R	182	30	5464	A	5/26/2014	86
OAKAVENUEP	010	OAK AVENUE PKWY	SANTA JUANITA AVE	OAK AVENUE PKWY	5	A	546	71	38790	A	11/10/2019	86
PLACERMINE	020	PLACER MINE RD	PROSPECTOR CT	JACOBS CT	2	C	707	40	28282	A	11/11/2019	86
SOURDOUGHC	010	SOURDOUGH CT	PLACER MINE RD	EOP	2	R	486	30	17204	O	11/11/2019	86
VIERRACIR	030	VIERRA CIR	LAQUART CT	STORMS CT	2	R	1,356	40	54240	A	2/7/2020	86
APPALOOSAD	010	APPALOOSA DR	PORTER RD	CHAPARRAL DR	2	R	286	30	8580	A	1/30/2020	85
APPELCT	010	APPEL CT	COBBLE RIDGE DR	EOP	2	R	239	30	7177	A	11/22/2019	85
BARNHILLDR	010	BARNHILL DR	SLUICE WAY	BLOSSOM ROCK LN	2	R	855	30	25,650	A	11/22/2019	85
BARNHILLDR	020	BARNHILL DR	BLOSSOM ROCK LN	IRON POINT DR	2	R	1,631	30	48930	A	11/22/2019	85
BAURERCIR	010	BAURER CIR	REEVES WAY	HOPPER LN	2	R	832	30	24954	A	12/17/2019	85
BAURERCIR	020	BAURER CIR	HOPPER LN	PLUMMER LN	2	R	388	30	11639	A	12/17/2019	85
BAURERCIR	040	BAURER CIR	GONCE WAY	KILSBY WAY	2	R	566	30	16980	A	12/17/2019	85
BLOSSOMRLN	010	BLOSSOM ROCK LN	WILLOW BRIDGE DR	WILLOW BRIDGE DR	2	R	813	30	24390	A	11/22/2019	85
BLOSSOMRLN	020	BLOSSOM ROCK LN	WILLOW BRIDGE DR	BARNHILL DR	2	R	353	30	10590	A	11/22/2019	85
BLOSSOMRLN	030	BLOSSOM ROCK LN	BARNHILL DR	EOP	2	R	728	30	21840	A	11/22/2019	85
BLUERAVINE	230	BLUE RAVINE RD	MANSEAU DR	GREEN VALLEY RD	6	A	1,155	90	103,938	A	12/15/2019	85
BRADLEY CT	010	BRADLEY CT	BARNHILL DR	EOP	2	R	259	30	9284	A	2/13/2020	85
BRAECT	010	BRAE CT	GREENLAW WAY	EOP	2	R	462	30	13,846	A	2/8/2020	85
BUCKINGHAM	010	BUCKINGHAM WAY	IRON POINT RD	DENSMORE CT	2	R	1,245	30	42,166	A	2/7/2020	85
BULLIONLN	010	BULLION LN	BARNHILL DR	EOP	2	R	460	30	13800	A	11/22/2019	85
CAISLEANCT	010	CAISLEAN CT	CAISLEAN WAY	EOP	2	R	185	30	5548	A	12/14/2019	85
CARPENTERH	010	CARPENTER HILL RD	HORSESHOE GLEN CIR	IRON POINT RD	2	R	222	30	6667	A	1/30/2020	85
CARPENTERH	040	CARPENTER HILL RD	BRANDING IRON DR	OWL MEADOW ST	2	R	314	36	11,304	A	1/30/2020	85
CARPENTERH	050	CARPENTER HILL RD	OWL MEADOW ST	FENCELINE DR	2	R	1,434	30	43023	A	2/7/2020	85
CARPENTERH	060	CARPENTER HILL RD	FENCELINE DR	BROADSTONE PKWY	2	R	207	45	9295	A	2/7/2020	85
CARTERST	020	CARTER ST	MOONLIT WAY	JOHN MURRAY WAY	2	R	1,225	36	44,099	A	11/22/2019	85
CARTERST	050	CARTER ST	MOONLIT WAY	MCADOO DR	2	R	1,083	36	38975	A	11/22/2019	85
CASTROCT	010	CASTRO CT	OXBROUGH DR	EOP	2	R	200	30	5,991	A	11/22/2019	85
CATTERLINE	020	CATTERLINE WAY	ESKER CT	SPRENITZ ST	2	R	237	30	7119	A	2/13/2020	85
CERROPARKC	010	CERRO PARK CT	CARTER ST	EOP	2	R	439	30	13184	A	11/22/2019	85
CHAPARRALD	010	CHAPARRAL DR	APPALOOSA CT	LONE SPUR DR	2	R	298	30	8,947	A	1/30/2020	85
CORDILLERA	010	CORDILLERA CT	RANDALL DR	EOP	2	R	693	30	20,803	O	12/31/2019	85
ENATOMAST	090	E NATOMA ST	GIONATA WAY	ELVIES LN	4	A	1,177	50	58860	O	12/15/2019	85
ENATOMAST	160	E NATOMA ST	FERGUSEN WAY	JENKINS WAY	6	A	871	84	73197	A	2/12/2020	85
ENATOMAST	180	E NATOMA ST	BOWEN DR	GOLF LINKS DR	4	A	1,440	60	86381	A	2/12/2020	85
FALCONCT	010	FALCON CT	LONGHORN RD	EOP	2	R	295	30	8864	A	2/7/2020	85

FC (Func. Class.): A (Arterial), C (Collector), R (Residential)
 ST (Surface Type): A=AC (Asphalt Concrete), O= AC/AC (AC Overlay), G=Gravel
 PCC (Portland Cement Concrete)

City of Folsom - 2019/20 PMP Update
 PCI Listing Report - sorted by **Descending PCI (Street Network)**



Street ID	Section ID	Street Name	Begin Location	End Location	Ln	FC	Length (ft)	Width (ft)	Area (sf)	ST	PCI Date	PCI
FALCONDR	010	FALCON DR	FENCELINE DR	LONGHORN RD	2	R	549	30	16473	A	2/7/2020	85
FENCELINEC	010	FENCELINE CT	OSPREY DR	EOP	2	R	199	30	5964	A	2/7/2020	85
FENCELINED	010	FENCELINE DR	CARPENTER HILL RD	LONGHORN RD	2	R	1,033	30	30981	A	2/7/2020	85
FOLSOMBLVD	090	FOLSOM BLVD	BLUE RAVINE RD	WOODMERE RD	5	A	879	75	65940	O	1/3/2020	85
FRAMINGHAM	010	FRAMINGHAM WAY	TIMSON DR	HAZELMERE DR	2	R	577	30	17309	A	1/28/2020	85
GALLUPDR	010	GALLUP DR	DRY CREEK RD	LONE SPUR DR	2	R	602	30	18034	A	1/30/2020	85
GOLFLINKSD	030	GOLF LINKS DR	STURBRIDGE DR	MORNINGSIDE DR	2	C	928	36	33421	A	2/7/2020	85
GOLFLINKSD	050	GOLF LINKS DR	ARLINGTON ST	WOODGLEN DR	2	C	760	36	27373	A	2/7/2020	85
GOLFLINKSD	060	GOLF LINKS DR	WOODGLEN DR	BROADSTONE PKWY	2	C	1,552	38	58971	A	2/7/2020	85
HALIDONWAY	100	HALIDON WAY	MAYALL CT	ATFIELD WAY	2	C	921	30	27639	A	11/23/2019	85
HAVERHILLD	020	HAVERHILL DR	OAK AVENUE PKWY	KNOPFLER CIR	2	C	888	34	30190	A	12/11/2019	85
HAYLOFTDR	010	HAYLOFT DR	DRY CREEK RD	LONE SPUR DR	2	R	902	30	27088	A	1/30/2020	85
HILDEBRAND	030	HILDEBRAND CIR	RITCHIE ST	WOODHEAD ST	2	R	1,185	30	35556	A	1/2/2020	85
HILDEBRAND	050	HILDEBRAND CIR	KAVINE WAY	KAVINE WAY	2	R	1,484	30	44532	A	1/3/2020	85
HILLSWICKC	030	HILLSWICK CIR	CAISLEAN WAY	LATHERTON WAY	2	R	254	36	9156	A	12/14/2019	85
HOPPERLN	020	HOPPER LN	GONCE WAY	BAURER CIR	2	R	688	30	20625	A	12/17/2019	85
HORSESHOEG	010	HORSESHOE GLEN CIR	CARPENTER HILL RD	MISTY MEADOW DR	2	R	219	30	6563	A	1/30/2020	85
HORSESHOEG	030	HORSESHOE GLEN CIR	MISTY MEADOW DR	POPPY HOLLOW CT	2	R	658	30	19745	A	1/30/2020	85
ILLSLEYWAY	010	ILLSLEY WAY	RUNDGREN WAY	BYRNE CT	2	R	240	30	7214	A	12/12/2019	85
JOHNMURRAY	010	JOHN MURRAY WAY	CARTER ST	MITCHELL CT	2	R	576	30	17265	A	11/22/2019	85
KNOPFLERCI	010	KNOPFLER CIR	CLAPTON WAY	DALTREY WAY	2	R	265	30	7944	A	1/29/2020	85
LEIDESDORF	040	LEIDESDORFF ST	GOLD LAKE DR	WOOL ST	2	R	344	40	13766	O	11/30/2019	85
LISTOWEDR	070	LISTOWE DR	CATTERLINE WAY	CABHAN CT	2	R	305	37	11286	A	12/10/2019	85
LONGHORNDR	010	LONGHORN RD	OWL MEADOW ST	BROADSTONE PKWY	2	R	1,088	44	35533	A	2/7/2020	85
MISTYMEADO	010	MISTY MEADOW DR	HORSESHOE GLEN CIR	HORSESHOE GLEN CIR	2	R	1,092	30	32745	A	1/30/2020	85
MITFORDWAY	010	MITFORD WAY	TETWORTH WAY	HEATON WAY	2	R	262	30	7852	A	12/11/2019	85
MORMONST	030	MORMON ST	SCOTT ST	RILEY ST	2	R	467	33	15396	O	11/30/2019	85
MOSSBANKWA	010	MOSSBANK WAY	GALSTON DR	BURWICK LN	2	R	254	30	7611	A	2/8/2020	85
MOSSWOODCI	010	MOSSWOOD CIR	BALDWIN DAM RD	BALDWIN DAM RD	2	R	1,986	30	59581	O	11/14/2019	85
OSPREYCT	010	OSPREY CT	LONGHORN RD	EOP	2	R	576	30	17293	A	2/7/2020	85
OSPREYDR	010	OSPREY DR	OSPREY CT	FENCELINE DR	2	R	476	30	14272	A	2/7/2020	85
OWLMEADOWS	010	OWL MEADOW ST	CARPENTER HILL RD	BARN OWL CT	2	R	499	30	14984	A	2/7/2020	85
PALOMINORD	010	PALOMINO RD	EMPIRE RANCH RD	PORTER CT	2	R	215	30	6448	A	1/30/2020	85
RITCHIEST	010	RITCHIE ST	EMPIRE RANCH RD	HILDEBRAND CIR	2	R	261	30	7817	A	1/3/2020	85
RITCHIEST	020	RITCHIE ST	HILDEBRAND CIR	HILDEBRAND CIR	2	R	269	30	8082	A	1/3/2020	85
SANDSWAY	010	SANDS WAY	LARSON WAY	BUCHANAN WAY	2	R	242	30	7260	A	1/29/2020	85
SCHEIDEGGE	030	SCHEIDEGGER CIR	PARKWAY DR	WILLOW BEND RD	2	R	398	30	11934	A	1/29/2020	85
SCHEIDEGGE	070	SCHEIDEGGER CIR	MEREDITH WAY	PARKWAY DR	2	R	304	30	9128	A	1/29/2020	85
SCHOLARWAY	040	SCHOLAR WAY	SILBERHORN DR	HILLSWICK CIR	4	C	746	52	38799	A	12/10/2019	85

FC (Func. Class.): A (Arterial), C (Collector), R (Residential)

ST (Surface Type): A=AC (Asphalt Concrete), O= AC/AC (AC Overlay), G=Gravel

PCC (Portland Cement Concrete)

City of Folsom - 2019/20 PMP Update
 PCI Listing Report - sorted by **Descending PCI (Street Network)**



Street ID	Section ID	Street Name	Begin Location	End Location	Ln	FC	Length (ft)	Width (ft)	Area (sf)	ST	PCI Date	PCI
SEERGREENW	020	SEERGREEN WAY	TIMSON DR	HAZELMERE DR	2	R	590	30	17701	A	1/28/2020	85
SINGERLN	010	SINGER LN	BRIGGS RANCH DR	WOODARD LN	2	R	1,178	30	35370	A	1/2/2020	85
SLAYBACKCT	010	SLAYBACK CT	HILDEBRAND CIR	EOP	2	R	337	30	10119	A	2/13/2020	85
SLUICEWAY	010	SLUICE WAY	BLOSSOM ROCK LN	BARNHILL DR	2	R	815	30	24450	A	11/22/2019	85
STRABANEWA	010	STRABANE WAY	LATHERTON WAY	HEILER WAY	2	R	498	30	14940	A	12/14/2019	85
THOMASCT	010	THOMAS CT	WILLOW CREEK DR	EOP	2	R	350	30	10500	O	12/29/2019	85
TREJOWAY	010	TREJO WAY	DIGGINS DR	OXBUROUGH DR	2	R	493	30	14786	A	11/22/2019	85
WAGONWHEEL	010	WAGON WHEEL DR	HAYLOFT DR	GALLUP DR	2	R	528	30	15834	A	1/30/2020	85
WILLOWBRID	010	WILLOW BRIDGE DR	BLOSSOM ROCK LN	WILLOW BRIDGE DR	2	R	1,024	30	30720	A	11/22/2019	85
WILLOWBRID	020	WILLOW BRIDGE DR	WILLOW BRIDGE DR	IRON POINT RD	3	R	103	48	4944	A	11/22/2019	85
WILLOWBRID	030	WILLOW BRIDGE DR	WILLOW BRIDGE DR	EOP	2	R	593	30	19229	A	11/22/2019	85
WOOLST	080	WOOL ST	SUTTER ST	LEIDESDORFF ST	2	R	366	40	14656	O	11/30/2019	85
ZITTELDR	010	ZITTEL DR	DRY CREEK RD	LONE SPUR DR	2	R	413	30	12378	A	1/30/2020	85
ABBEYFEALE	010	ABBEYFEALE CT	CATTERLINE WAY	EOP	2	R	390	36	14,026	A	12/10/2019	84
AMERICANRI	050	AMERICAN RIVER CANYON DR	RIVER RIDGE WY	OAK AVENUE PKWY	4	C	699	77	53,823	O	11/9/2019	84
BLUERAVINE	050	BLUE RAVINE RD	PLAZA DR	NATOMA STATION DR	7	A	349	105	36,611	O	1/2/2020	84
BLUERAVINE	180	BLUE RAVINE RD	OAK AVENUE PKWY	BIG VALLEY RD	5	A	1,427	70	99,861	A	12/15/2019	84
CLARKSVILL	030	CLARKSVILLE RD	BUNDRICK DR	E. BIDWELL ST	4	C	1,450	75	108,750	A	2/6/2020	84
CLIFTONCT	010	CLIFTON CT	BLUE LAKE DR	EOP	2	R	204	30	8744	O	11/15/2019	84
CONDUCTORW	010	CONDUCTOR WAY	TURNPIKE DR	EOP	2	R	1,006	30	32,804	A	2/8/2020	84
CREEKSIDED	030	CREEKSIDE DR	HARRINGTON WAY	EOP	2	C	639	47	32,451	A	2/14/2020	84
CRUICKSHAN	010	CRUICKSHANK DR	RILEY ST	LUNA CIR	2	R	1,058	30	31754	A	12/11/2019	84
ENATOMAST	040	E NATOMA ST	CIMMARON CIR	RANDALL DR	5	A	1,048	68	71294	O	12/28/2019	84
ENATOMAST	060	E NATOMA ST	HANCOCK DR	BRIGGS RANCH DR	4	A	1,017	56	56957	O	12/28/2019	84
ENATOMAST	210	E NATOMA ST	CAMERON DR	EMPIRE RANCH RD	4	A	1,078	60	64667	A	2/12/2020	84
FARRELLCT	010	FARRELL CT	LECKENBY WAY	EOP	2	R	479	30	16994	A	2/6/2020	84
FENCELINED	020	FENCELINE DR	LONGHORN RD	OSPREY DR	2	R	1,168	30	35040	A	2/7/2020	84
FOLSOMBLVD	100	FOLSOM BLVD	WOODMERE RD	PARKSHORE DR	5	A	802	75	60163	O	1/3/2020	84
FORRESTST	040	FORREST ST	EOP	PERSIFER ST	2	R	111	20	2214	O	11/22/2019	84
HONEYCOOKC	030	HONEY COOK CIR	NESBITT CT	VIERRA CIR	2	R	482	35	16866	A	2/7/2020	84
HOUSTONCIR	010	HOUSTON CIR	POND VIEW DR	PARKWAY DR	2	R	411	30	12324	A	12/26/2019	84
ILLSLEYWAY	020	ILLSLEY WAY	BYRNE CT	BUNDRICK DR	2	R	948	30	28414	A	12/12/2019	84
KILSBYWAY	010	KILSBY WAY	BAURER CIR	PREWETT DR	2	R	498	36	17943	A	12/17/2019	84
KILSYTHCT	010	KILSYTH CT	LATHERTON WAY	EOP	2	R	452	30	13560	A	12/14/2019	84
KNOPFLERCI	030	KNOPFLER CIR	CLAPTON WAY	HAVERHILL DR	2	R	208	30	6246	A	1/29/2020	84
LONESPURDR	010	LONE SPUR DR	HAYLOFT DR	ZITTEL DR	2	R	1,072	30	32205	A	1/30/2020	84
MCCORMICKC	010	MCCORMICK CT	MANSEAU DR	EOP	2	R	419	30	12562	A	1/2/2020	84

FC (Func. Class.): A (Arterial), C (Collector), R (Residential)
 ST (Surface Type): A=AC (Asphalt Concrete), O= AC/AC (AC Overlay), G=Gravel
 PCC (Portland Cement Concrete)

City of Folsom - 2019/20 PMP Update
 PCI Listing Report - sorted by **Descending PCI (Street Network)**



Street ID	Section ID	Street Name	Begin Location	End Location	Ln	FC	Length (ft)	Width (ft)	Area (sf)	ST	PCI Date	PCI
ORANGEVALE	010	ORANGEVALE AVE	AMERICAN RIVER CANYON DR	PLACER MINE RD	2	C	1,252	30	37560	O	11/11/2019	84
PARKWAYDR	020	PARKWAY DR	BLUE RAVINE RD	PARKWAY DR	2	C	479	30	14360	A	12/26/2019	84
PINTAILCIR	010	PINTAIL CIR	PATRICK CIR	PINTAIL CIR	2	R	917	30	27523	A	11/23/2019	84
PIONEERDR	010	PIONEER DR	FLOWER DR	MESQUITE CT	2	R	1,132	30	33966	O	12/29/2019	84
PLACERMINE	010	PLACER MINE RD	ORANGEC VALE AVE	PROSPECTOR CT	2	C	1,056	40	42252	O	11/11/2019	84
SCHOLARWAY	020	SCHOLAR WAY	CAVITT DR	LATHERTON WAY	4	C	719	52	37362	A	12/10/2019	84
SERPAWAY	030	SERPA WAY	FETTER CT	CATTERLINE WAY	2	C	382	36	13735	A	12/10/2019	84
SIBLEYST	050	SIBLEY ST	JAMIE LN	TRAILER PARK DRIVE WAY	2	C	649	35	22717	O	11/17/2019	84
TURNPIKEDR	040	TURN PIKE DR	CONDUCTOR WAY	WHISTLE STOP WAY	2	C	934	49	45772	A	2/8/2020	84
VIERRACIR	050	VIERRA CIR	GIVEN ST	GLENN DR	2	R	392	30	11740	A	2/7/2020	84
WALDENDR	010	WALDEN DR	HORNSBY CT	BROADSTONE PKWY	2	R	488	30	14645	A	2/6/2020	84
APPALOOSAC	010	APPALOOSA CT	CHAPARRAL DR	EOP	2	R	337	30	10110	A	1/30/2020	83
ARBUCKLEAV	030	ARBUCKLE AVE	CASSELMAN ST	EOP	2	R	756	35	26,461	A	1/29/2020	83
ATFIELDWAY	010	ATFIELD WAY	TINDAL WAY	HALIDON WAY	2	R	641	30	19,251	A	11/23/2019	83
BIDWELLST	070	BIDWELL ST	SIBLEY ST	ORANGE GROVE WAY SIBLEY ST ALY	2	C	216	30	6490	O	11/23/2019	83
BIDWELLST	090	BIDWELL ST	ORANGE GROVE WAY	OAKDALE ST	2	C	1,254	30	37624	O	11/23/2019	83
BITTERCREE	010	BITTER CREEK DR	BIG VALLEY RD	DYRELL WAY	2	R	832	30	24948	O	12/26/2019	83
BLUERAVINE	040	BLUE RAVINE RD	FOLSOM BD	PLAZA DR	6	A	662	92	60865	O	1/2/2020	83
BLUERAVINE	070	BLUE RAVINE RD	PLAZA DR	TURN PIKE DR	6	A	688	87	59847	O	1/2/2020	83
BLUERAVINE	080	BLUE RAVINE RD	TURN PIKE DR	PRAIRIE CITY RD	6	A	659	84	55,327	O	1/2/2020	83
BODNARCT	010	BODNAR CT	BUCKINGHAM WAY	EOP	2	R	234	30	9644	A	2/7/2020	83
BRIARCLIFF	030	BRIARCLIFF DR	MONTROSE DR	MONOWOOD DR	2	R	285	30	8,556	A	12/29/2019	83
BROADSTONE	040	BROADSTONE PKWY	E BIDWELL ST	CAVITT DR	5	A	1,307	80	104558	A	12/10/2019	83
CATTERLINE	030	CATTERLINE WAY	SPRENITZ ST	PENTLAND CT	2	R	739	35	26,359	A	12/10/2019	83
CATTERLINE	050	CATTERLINE WAY	TRAZIEL WAY	LISTOWE DR	2	R	1,176	36	42,337	A	12/10/2019	83
CHAPARRALC	010	CHAPARRAL CT	LONE SPUR DR	EOP	2	R	252	30	7,572	A	1/30/2020	83
CHELSEACT	010	CHELSEA CT	PINEGROVE WAY	EOP	2	R	266	30	10,604	O	11/15/2019	83
CORRIGANCT	010	CORRIGAN CT	RILEY ST	EOP	2	R	424	30	15,344	A	12/11/2019	83
COVERDALEC	010	COVERDALE CT	NEWMARK WAY	EOP	2	R	284	30	11,144	A	1/29/2020	83
DARRINGTON	070	DARRINGTON DR	FLOOD CT	BLODGETT DR	2	R	421	30	12640	A	12/31/2019	83
DENSMORECT	010	DENSMORE CT	BUCKINGHAM WAY	EOP	2	R	307	30	11834	A	2/7/2020	83
DRYCREEKRD	010	DRY CREEK RD	IRON POINT RD	OWL MEADOW ST	2	R	1,030	30	30911	A	1/30/2020	83
EBIDWELLST	100	E BIDWELL ST	CREEKSIDE DR	HANA WAY	6	A	990	94	93060	O	2/13/2020	83
EBIDWELLST	150	E BIDWELL ST	CLARKSVILLE RD	POWER CENTER DR	5	A	1,250	98	122500	A	2/13/2020	83
ELKINSCIR	030	ELKINS CIR	FAITHORNE LN	ELKINS CIR	2	R	837	30	25108	A	12/10/2019	83
ENATOMAST	190	E NATOMA ST	BONHILL DR	WESLEY DR	4	A	1,322	60	79336	A	2/12/2020	83

FC (Func. Class.): A (Arterial), C (Collector), R (Residential)
 ST (Surface Type): A=AC (Asphalt Concrete), O= AC/AC (AC Overlay), G=Gravel
 PCC (Portland Cement Concrete)

City of Folsom - 2019/20 PMP Update
 PCI Listing Report - sorted by **Descending PCI (Street Network)**



Street ID	Section ID	Street Name	Begin Location	End Location	Ln	FC	Length (ft)	Width (ft)	Area (sf)	ST	PCI Date	PCI
ESKERCT	010	ESKER CT	CATTERLINE WAY	EOP	2	R	338	30	10151	A	2/13/2020	83
EUERCT	010	EUER CT	LUNA CIR	EOP	2	R	686	30	23204	A	12/11/2019	83
FISHERCIR	020	FISHER CIR	FISHER CIR	EBI WAY	2	R	290	40	11600	A	11/23/2019	83
FOLSOMBLVD	080	FOLSOM BLVD	NATOMA STATION DR	BLUE RAVINE RD	4	A	3,965	65	257721	A	1/3/2020	83
FORRESTST	020	FORREST ST	NATOMA ST	SUTTER ST	2	C	939	35	32867	O	11/30/2019	83
GAGECT	010	GAGE CT	LATHERTON WAY	EOP	2	R	443	30	13277	A	12/14/2019	83
GLENNDR	040	GLENN DR	VIERRA CIR	WEBB WAY	4	A	1,125	65	73116	A	11/16/2019	83
HALIDONWAY	040	HALIDON WAY	RATHBONE CIR	OAK AVENUE PKWY	2	C	508	35	17764	A	2/7/2020	83
HALIDONWAY	080	HALIDON WAY	MULLEN CT	HEWSON CT	2	C	400	30	12009	A	11/23/2019	83
HANCOCKDR	020	HANCOCK DR	REBECCA WAY	RANDALL DR	2	C	1,375	40	55009	O	12/28/2019	83
HARCOURTWA	010	HARCOURT WAY	KENNERLY WAY	SEDFEFORD WAY	2	R	421	30	12634	A	12/12/2019	83
HARDROCKCT	010	HARDROCK CT	SOURDOUGH CT	EOP	2	R	290	35	11934	O	11/11/2019	83
HEILERCT	010	HEILER CT	LOTHIAN WAY	EOP	2	R	322	36	11602	A	12/14/2019	83
HEILERWAY	010	HEILER WAY	LOTHIAN WAY	STRABANE WAY	2	R	391	30	11719	A	12/14/2019	83
HILLSWOODD	020	HILLSWOOD DR	DEL NORTE VISTA WY	OAK AVENUE PKWY	2	C	2,194	30	65833	A	11/17/2019	83
HINDSWAY	010	HINDS WAY	KERSLAKE CIR	LECKENBY WAY	2	R	380	30	11391	A	2/6/2020	83
HORSESHOEG	040	HORSESHOE GLEN CIR	POPPY HOLLOW CT	CARPENTER HILL RD	2	R	183	30	5476	A	1/30/2020	83
HOUSTONCIR	020	HOUSTON CIR	PARKWAY DR	POND VIEW DR	2	R	1,720	26	44709	A	12/26/2019	83
HUMBUGCREE	020	HUMBUG CREEK DR	KINGFISHER CIR	ELDERBERRY CIR	2	R	789	30	23684	A	12/26/2019	83
HUMBUGCREE	040	HUMBUG CREEK DR	BUCKBRUSH DR	EOP	2	R	688	30	20650	A	12/26/2019	83
IRONPOINTR	170	IRON POINT RD	EMPIRE RANCH RD	DRY CREEK RD	2	A	827	30	24806	A	1/30/2020	83
JACOBSCT	010	JACOBS CT	PLACER MINE RD	EOP	2	R	327	30	12339	O	11/11/2019	83
JOHNMURRAY	020	JOHN MURRAY WAY	MITCHELL CT	CERRO PARK CT	2	R	639	30	19161	A	11/22/2019	83
KINGFISHER	010	KINGFISHER CIR	HUMBUG CREEK DR	HUMBUG CREEK DR	2	R	1,517	30	45505	A	12/26/2019	83
KNOPFLERCI	020	KNOPFLER CIR	DALTREY WAY	CLAPTON WAY	2	R	1,603	30	48087	A	1/29/2020	83
LANDRUMCIR	040	LANDRUM CIR	BRUGLER CT	COBB CT	2	R	153	30	4589	A	1/2/2020	83
LARIATLN	010	LARIAT LN	WAGON WHEEL DR	LONE SPUR DR	2	R	466	30	13974	A	1/30/2020	83
LEDGEMONTC	010	LEDGEMONT CT	DULVERTON CIR	EOP	2	R	310	30	9301	A	12/17/2019	83
LEVYRD	010	LEVY RD	SIBLEY ST	LOOMIS CIR	2	C	486	40	19440	A	1/29/2020	83
LONESPURDR	020	LONE SPUR DR	ZITTEL DR	CHAPARRAL DR	2	R	1,412	30	42355	A	1/30/2020	83
LOTHIANWAY	010	LOTHIAN WAY	CAVITT DR	LATHERTON WAY	2	R	595	36	21393	A	12/14/2019	83
MCADOODR	030	MCADOO DR	PINTAIL CIR	CARTER ST	2	C	962	36	34632	A	2/13/2020	83
MCADOODR	040	MCADOO DR	CARTER ST	MARSH HAWK DR	2	C	538	36	26922	A	2/13/2020	83
MCADOODR	050	MCADOO DR	MARSH HAWK DR	RILEY ST	2	C	985	36	35460	A	11/23/2019	83
MEREDITHWA	020	MEREDITH WAY	SCHEIDEGGER CIR	THURMAN WAY	2	R	922	30	27655	A	1/29/2020	83
MOONLITWAY	020	MOONLIT WAY	PEARCE CT	MCADOO DR	2	R	846	30	25372	A	11/22/2019	83
MUIRKIRKCT	020	MUIRKIRK CT	GALSTON DR	EOP	2	R	1,665	30	49963	A	2/8/2020	83
OAKKNOLLCT	010	OAK KNOLL CT	WILLOW BEND RD	EOP	2	R	385	30	11553	A	12/26/2019	83
OWLMEADOWS	020	OWL MEADOW ST	BARN OWL CT	HIDDEN FALLS DR	2	R	916	30	27480	A	2/7/2020	83

FC (Func. Class.): A (Arterial), C (Collector), R (Residential)
 ST (Surface Type): A=AC (Asphalt Concrete), O= AC/AC (AC Overlay), G=Gravel
 PCC (Portland Cement Concrete)

City of Folsom - 2019/20 PMP Update
 PCI Listing Report - sorted by **Descending PCI (Street Network)**



Street ID	Section ID	Street Name	Begin Location	End Location	Ln	FC	Length (ft)	Width (ft)	Area (sf)	ST	PCI Date	PCI
OWLMEADOWS	030	OWL MEADOW ST	HIDDEN FALLS DR	LONE SPUR DR	2	R	1,446	30	43361	A	2/7/2020	83
PARKERDR	010	PARKER DR	INGERSOLL WAY	SLOCUM DR	2	R	185	52	9621	A	2/8/2020	83
PARKWAYDRN	110	PARKWAY DR N	THURMAN WAY	BONANZA LN	2	C	625	30	18756	A	1/29/2020	83
PARKWAYDRN	120	PARKWAY DR N	BONANZA LN	BONANZA LN	2	C	870	30	26100	A	1/29/2020	83
PENTLANDCT	010	PENTLAND CT	CATTERLINE WAY	EOP	2	R	438	36	15760	A	12/10/2019	83
PERAZZOCIR	010	PERAZZO CIR	PARKWAY DR	SETTLERS CT	2	R	172	26	4460	A	12/26/2019	83
PONDVIEWDR	010	POND VIEW DR	HOUSTON CIR	PARKWAY DR	2	R	705	30	21144	A	12/26/2019	83
PORTERCT	010	PORTER CT	PALOMINO CT	ACORN RIDGE CT	2	R	715	30	21457	A	1/30/2020	83
RATHBONECI	010	RATHBONE CIR	HALIDON WAY	RATHBONE CIR	2	R	180	30	5398	A	12/12/2019	83
RATHBONECI	040	RATHBONE CIR	SAMWELL CT	HAVERHILL DR	2	R	183	30	5502	A	12/12/2019	83
RIVERWAY	020	RIVER WAY	READING ST	EOP	2	R	128	25	3211	A	12/3/2019	83
SCHOLARWAY	050	SCHOLAR WAY	HILLSWICK CIR	BROADSTONE PKWY	4	C	953	52	49564	A	12/10/2019	83
SILBERHORN	050	SILBERHORN DR	PREWETT DR	GREENBUSH AVE	2	C	1,441	40	57624	O	12/14/2019	83
STEEPLECHA	010	STEEPLECHASE DR	ARBUCKLE AVE	CASSELMAN ST	2	R	406	35	14222	A	1/29/2020	83
STOCKMANCI	010	STOCKMAN CIR	BROADSTONE PKWY	COTTONWOOD CT	2	R	217	44	9549	A	2/13/2020	83
THURMANWAY	020	THURMAN WAY	MEREDITH WAY	MORGANITE CT	2	R	277	30	8313	A	1/29/2020	83
WILLOWBEND	020	WILLOW BEND RD	COBBLE FIELDS CT	SCHEIDEGGER CIR	2	R	637	30	19089	A	12/26/2019	83
WILLOWCREE	050	WILLOW CREEK DR	FLOWER DR	BUNKER CT	2	C	830	30	24903	O	12/28/2019	83
WILLOWCREE	060	WILLOW CREEK DR	BUNKER CT	THOMAS CT	2	C	516	30	15470	O	12/28/2019	83
WILLOWCREE	110	WILLOW CREEK DR	OAK AVENUE PKWY	LEPAGE CT	2	C	260	40	10391	O	12/28/2019	83
WILLOWCREE	130	WILLOW CREEK DR	YAGER DR	ONEILL CT	2	C	366	40	14637	O	12/28/2019	83
AMERICANRI	040	AMERICAN RIVER CANYON DR	OAK CANYON WY	RIVER RIDGE WY	4	C	1,051	77	80,927	O	11/9/2019	82
BALDWINAM	050	BALDWIN DAM RD	DIGGER PINE LN	MOSSWOOD CIR	2	C	841	22	18502	A	11/14/2019	82
BALDWINAM	060	BALDWIN DAM RD	MOSSWOOD CIR	MOSSWOOD CIR	2	C	541	22	11,902	A	11/14/2019	82
BATHURSTCT	010	BATHURST CT	LANDRUM CIR	EOP	2	R	99	30	2,958	A	12/31/2019	82
BLUERAVINE	060	BLUE RAVINE RD	NATOMA STATION DR	PLAZA DR	7	A	1,450	100	145001	O	1/2/2020	82
BLUERAVINE	170	BLUE RAVINE RD	FLOWER DR	OAK AVENUE PKWY	5	A	1,431	70	100182	O	12/15/2019	82
BONHILLDR	010	BONHILL DR	E NATOMA ST	GREENLAW WAY	2	R	1,217	30	42487	A	2/8/2020	82
BRIGGSRANC	110	BRIGGS RANCH DR	YOST CT	SKIDMORE CT	2	C	463	40	18,531	A	12/28/2019	82
BUNDRICKDR	040	BUNDRICK DR	ILLSLEY WAY	CLARKSVILLE RD	2	R	530	30	17,490	A	2/6/2020	82
BURWOODWAY	010	BURWOOD WAY	ALVASTON WAY	HALIDON WAY	2	R	930	30	27,907	A	11/23/2019	82
CATTLEDR	010	CATTLE DR	DRY CREEK RD	LONE SPUR DR	2	R	509	30	15258	A	1/30/2020	82
DULVERTONC	020	DULVERTON CIR	LEDGEMONT CT	PAWTUCKET CT	2	R	817	30	24524	A	12/17/2019	82
ENATOMAST	020	E NATOMA ST	PRISON RD	CIMMARON CIR	2	A	523	44	22998	O	12/28/2019	82
ENATOMAST	200	E NATOMA ST	WESLEY DR	CAMERON DR	4	A	1,136	60	68176	A	2/12/2020	82
FARMERWAY	010	FARMER WAY	HALL ST	MUERER ST	2	R	283	30	8484	A	11/23/2019	82
FISHERCIR	030	FISHER CIR	EBI WAY	EBI WAY	2	R	2,467	40	98685	A	11/23/2019	82
FONGST	030	FONG ST	JOE MURRER CT	FONG CT	2	R	132	35	4603	A	11/30/2019	82

FC (Func. Class.): A (Arterial), C (Collector), R (Residential)
 ST (Surface Type): A=AC (Asphalt Concrete), O= AC/AC (AC Overlay), G=Gravel
 PCC (Portland Cement Concrete)

City of Folsom - 2019/20 PMP Update
 PCI Listing Report - sorted by **Descending PCI (Street Network)**



Street ID	Section ID	Street Name	Begin Location	End Location	Ln	FC	Length (ft)	Width (ft)	Area (sf)	ST	PCI Date	PCI
GLENNDR	070	GLENN DR	RILEY ST	E BIDWELL ST	2	A	825	45	37114	O	11/16/2019	82
GOLFLINKSD	040	GOLF LINKS DR	MORNINGSIDE DR	ARLINGTON ST	2	C	1,346	36	48439	A	2/7/2020	82
HALKIRKWAY	010	HALKIRK WAY	DUNKELD LN	LANGHOLM WAY	2	R	294	30	8815	A	1/30/2020	82
HALLST	030	HALL ST	PALMER CIR	MANN CT	2	R	695	30	20840	A	11/23/2019	82
HARRINGTON	010	HARRINGTON WAY	E BIDWELL ST	CREEKSIDE DR	2	C	830	46	38188	A	2/14/2020	82
HERRILLCT	010	HERRILL CT	CHESTERFIELD WAY	EOP	2	R	195	30	8474	A	1/28/2020	82
HILLSWOODD	010	HILLSWOOD DR	FOLSOM AUBURN RD	DEL NORTE VISTA WAY	2	C	389	40	15577	A	11/17/2019	82
HONEYCOOKC	020	HONEY COOK CIR	115 HONEY COOK CIR	NESBITT CT	2	R	513	35	17946	A	2/7/2020	82
HUDSONWAY	010	HUDSON WAY	PINEGROVE WAY	BLUE LAKE DR	2	R	352	30	10564	O	11/15/2019	82
HUMBUGCREE	030	HUMBUG CREEK DR	ELDERBERRY CIR	BUCKBRUSH DR	2	R	901	30	27040	A	12/26/2019	82
KERSLAKECI	010	KERSLAKE CIR	HINDS WAY	RUNDGREN WAY	2	R	1,230	30	36900	A	2/6/2020	82
KERSWELLCT	010	KERSWELL CT	HAMERSLEY WAY	EOP	2	R	417	30	15134	A	12/11/2019	82
LEVYRD	020	LEVY RD	LOOMIS CIR	BUCHANAN WAY	2	C	1,117	40	44680	A	1/29/2020	82
LUNACIR	010	LUNA CIR	CRUICKSHANK DR	EUER CT	2	R	832	30	24959	A	12/11/2019	82
MANNOCKCT	010	MANNOCK CT	ATFIELD WAY	EOP	2	R	196	30	8504	A	11/23/2019	82
MANSEAUDR	010	MANSEAU DR	BRIGGS RANCH DR	MARVIN CT	2	C	1,157	40	46307	A	12/28/2019	82
NATOMAST	080	NATOMA ST	WALES DR	CITY HALL-47 NATOMA ST	4	A	324	60	19416	A	11/24/2019	82
NATOMASTAT	060	NATOMA STATION DR	TURN PIKE DR	COVENTRY CIR	2	C	908	45	40860	A	2/13/2020	82
NEWMARKWAY	010	NEWMARK WAY	RATHBONE CIR	HARTER WAY	2	R	1,055	30	31657	A	1/29/2020	82
OAKAVE	020	OAK AVE	VISTA OAK DR	BALDWIN DAM RD	2	C	1,145	36	41208	A	11/16/2019	82
OAKAVENUEP	020	OAK AVENUE PKWY	OAK AVENUE PKWY	AMERICAN RIVER CANYON DR	5	A	803	76	61028	A	11/10/2019	82
ORANGEBLOS	020	ORANGE BLOSSOM CIR	YANKTON ST	FAHEY CT	2	R	1,207	30	36203	A	12/10/2019	82
PASCOECT	010	PASCOE CT	KENNERLY WAY	EOP	2	R	285	30	11174	A	12/12/2019	82
PERAZZOCIR	030	PERAZZO CIR	BRODER CIR	PARKWAY DR	2	R	1,533	26	39866	A	12/26/2019	82
PLACERMINE	030	PLACER MINE RD	JACOBS CT	CENTRAL AVE	2	C	244	40	9759	A	11/11/2019	82
PORTERRD	010	PORTER RD	OWL MEADOW ST	PALOMINO CT	2	R	1,286	30	38596	A	1/30/2020	82
PRAIRIECIT	020	PRAIRIE CITY RD	WILLARD DR	IRON POINT RD	7	A	864	100	86384	A	2/12/2020	82
PREWETTD	020	PREWETT DR	THOREAU LN	EOP	2	C	2,320	40	92812	O	12/14/2019	82
QUAILWOODC	010	QUAIL WOOD CT	OWL MEADOW ST	EOP	2	R	190	30	5700	A	2/7/2020	82
RUNDGRENWA	010	RUNDGREN WAY	KERSLAKE CIR	WALDEN DR	2	R	267	30	8002	A	2/6/2020	82
SCHEIDEGGE	080	SCHEIDEGGER CIR	PARKWAY DR	SOUZA WAY	2	R	315	30	9437	A	1/29/2020	82
SETTLERSCT	010	SETTLERS CT	PERAZZO CIR	EOP	2	R	480	26	12482	A	12/26/2019	82
SKIDMORECT	010	SKIDMORE CT	BRIGGS RANCH DR	EOP	2	R	227	30	6814	A	12/31/2019	82
STINNETWAY	010	STINNET WAY	PENROD WAY	DENSMORE WAY	2	R	747	30	22407	A	2/7/2020	82
STONEHEDGE	020	STONEHEDGE DR	SEABOUGH CT	MCADOO DR	2	R	93	30	2790	A	2/8/2020	82
TETWORTHWA	020	TETWORTH WAY	NORTHOLT CT	FLINDELL WAY	2	R	610	30	18298	A	12/11/2019	82
TIMSONDR	020	TIMSON DR	HAZELMERE DR	TIMSON CT	2	R	470	30	14115	A	1/28/2020	82

FC (Func. Class.): A (Arterial), C (Collector), R (Residential)
 ST (Surface Type): A=AC (Asphalt Concrete), O= AC/AC (AC Overlay), G=Gravel
 PCC (Portland Cement Concrete)

City of Folsom - 2019/20 PMP Update
 PCI Listing Report - sorted by **Descending PCI (Street Network)**



Street ID	Section ID	Street Name	Begin Location	End Location	Ln	FC	Length (ft)	Width (ft)	Area (sf)	ST	PCI Date	PCI
TYRELLCT	010	TYRELL CT	HARCOURT WAY	EOP	2	R	329	30	12494	A	12/12/2019	82
VALLEYPINE	010	VALLEY PINES DR	BALDWIN DAM RD	PINEGROVE WAY	2	R	1,711	27	46197	O	11/14/2019	82
WILLOWBEND	010	WILLOW BEND RD	PARKWAY DR	COBBLE FIELDS CT	2	R	991	30	29737	A	12/26/2019	82
WOODHEADST	010	WOODHEAD ST	HILDEBRAND CIR	EMPIRE RANCH RD	2	R	597	30	17903	A	1/3/2020	82
ALVASTONCT	010	ALVASTON CT	ALVASTON WAY	EOP	2	R	311	30	12554	A	11/23/2019	81
ARGENTCT	010	ARGENT CT	RATHBONE CIR	EOP	2	R	377	30	13,934	A	12/12/2019	81
BALLASTWAY	010	BALLAST WAY	ASHCAT WAY	CONDUCTOR WAY	2	R	1,012	30	63651	A	2/8/2020	81
BATHGATECT	010	BATHGATE CT	CATTERLINE WAY	EOP	2	R	347	36	12,474	A	12/10/2019	81
BITTERCREE	020	BITTER CREEK DR	DYRELL WAY	SOTO WAY	2	R	854	30	25,634	O	12/26/2019	81
BRIGGSRANC	090	BRIGGS RANCH DR	GOODELL RD	LANDRUM CIR	2	C	636	40	25428	A	12/28/2019	81
BROADSTONE	060	BROADSTONE PKWY	SCHOLAR WAY	SERPA WAY	4	A	1,361	60	81,656	A	12/10/2019	81
BROCKCIR	010	BROCK CIR	BROCK SIR	BROCK CIR	2	R	2,205	30	66,162	A	11/23/2019	81
BUCKHAVENW	010	BUCKHAVEN WAY	KILRENNY CT	HADDINGTON DR	2	R	274	30	8,222	A	1/30/2020	81
CAVERSHAMW	030	CAVERSHAM WAY	TALL GRASS CT	IRIS CIR	2	R	1,864	30	55930	A	2/13/2020	81
CHESELLCT	020	CHESELL CT	KERWIN WAY	EOP	2	R	275	30	10874	A	11/23/2019	81
DUCHOWWAY	020	DUCHOW WAY	RUMSEY WAY COLOMA ST ALY	MARKET ST	2	R	652	45	29337	O	11/30/2019	81
DULVERTONC	030	DULVERTON CIR	PAWTUCKET CT	WESTBURY CIR	2	R	256	30	7672	A	12/17/2019	81
DULVERTONC	040	DULVERTON CIR	WESTBURY CIR	NEWINGTON WAY	2	R	1,239	30	37148	A	12/17/2019	81
ELDERBERRY	010	ELDERBERRY CIR	HUMBUG CREEK DR	HUMBUG CREEK DR	2	R	1,739	30	52164	A	12/26/2019	81
ENATOMAST	080	E NATOMA ST	FOLSOM LAKE CROSSING	GIONATA WAY	5	A	1,387	76	105388	A	12/15/2019	81
ENATOMAST	105	E NATOMA ST	BRIGGS RANCH DR	CUMMINGS WAY	7	A	1,436	102	146437	O	12/15/2019	81
FALLRIVERD	020	FALL RIVER DR	WATER VIEW WAY	WATER VIEW WAY	2	R	673	30	20184	O	11/12/2019	81
FOLSOMBLVD	070	FOLSOM BLVD	IRON POINT RD	NATOMA STATION DR	6	A	900	97	87290	O	1/3/2020	81
GOLDCREEKC	020	GOLD CREEK CIR	GOLD CREEK CIR	GOLD CREEK CIR	2	R	1,904	30	57106	A	11/11/2019	81
GOLFLINKSD	020	GOLF LINKS DR	SILBERHORN DR	STURBRIDGE DR	2	C	1,391	42	58426	A	2/7/2020	81
HADDINGTON	020	HADDINGTON DR	FRESWICK DR	BUCKHAVEN WAY	2	C	1,117	30	33494	A	1/30/2020	81
HARTERWAY	010	HARTER WAY	DALTREY WAY	NEWMARK WAY	2	R	798	30	23936	A	1/29/2020	81
HEATONWAY	030	HEATON WAY	FLINDELL WAY	RILEY ST	2	R	666	30	19981	A	12/11/2019	81
HIDDENFALL	020	HIDDEN FALLS DR	BRANDING IRON DR	OWL MEADOW ST	2	R	673	30	20200	A	2/7/2020	81
HOPPERLN	010	HOPPER LN	BAURER CIR	GONCE WAY	2	R	802	30	24062	A	12/17/2019	81
HORNSBYCT	010	HORNSBY CT	WALDON DR	EOP	2	R	540	30	18824	A	2/6/2020	81
HORSESHOEG	020	HORSESHOE GLEN CIR	MISTY MEADOW DR	MISTY MEADOW DR	2	R	2,044	30	61329	A	1/30/2020	81
KERWINWAY	010	KERWIN WAY	ALVASTON WAY	CHESELL CT	2	R	663	30	19879	A	11/23/2019	81
LANDRUMCIR	030	LANDRUM CIR	BRUM CT	BRUGLER CT	2	R	253	30	7579	A	1/2/2020	81
LARSONWAY	010	LARSON WAY	SANDS WAY	SANDS WAY	2	R	1,103	30	33090	A	1/29/2020	81
LATHERTONW	010	LATHERTON WAY	SCHOLAR WAY	KILSYTH CT	2	R	1,269	40	46778	A	12/14/2019	81
LEVYRD	040	LEVY RD	SANDS WAY	RILEY ST	2	C	710	40	28400	A	1/29/2020	81
MCNAMEEDR	010	MCNAMEE DR	DIGGINS DR	OXBROUGH DR	2	R	409	30	12273	A	11/22/2019	81

FC (Func. Class.): A (Arterial), C (Collector), R (Residential)
 ST (Surface Type): A=AC (Asphalt Concrete), O= AC/AC (AC Overlay), G=Gravel
 PCC (Portland Cement Concrete)

City of Folsom - 2019/20 PMP Update
 PCI Listing Report - sorted by **Descending PCI (Street Network)**



Street ID	Section ID	Street Name	Begin Location	End Location	Ln	FC	Length (ft)	Width (ft)	Area (sf)	ST	PCI Date	PCI
NATOMAST	030	NATOMA ST	SIBLEY ST	WOOL ST	2	C	1,401	45	62988	A	11/24/2019	81
NEWINGTONW	010	NEWINGTON WAY	PREWETT DR	DULVERTON CIR	2	R	283	36	10170	A	12/17/2019	81
NICHOLSCIR	010	NICHOLS CIR	GROVER RD	AGEE CT	2	R	599	30	17956	A	11/22/2019	81
OAKAVENUEP	110	OAK AVENUE PKWY	N LEXINGTON DR	S LEXINGTON DR	5	A	2,249	80	179939	O	12/15/2019	81
ORBISONCT	010	ORBISON CT	BODNAR CT	EOP	2	R	310	30	11924	A	2/7/2020	81
PAWTUCKETC	010	PAWTUCKET CT	DULVERTON CIR	EOP	2	R	355	30	10653	O	12/17/2019	81
PINTAILCIR	020	PINTAIL CIR	PINTAIL CIR	MCADOO DR	2	R	1,104	30	33111	A	11/23/2019	81
RUMSEYWAY	010	RUMSEY WAY	PERSIFER ST	DEAN WAY	2	R	361	21	7577	A	11/30/2019	81
SANDSTONEC	010	SANDSTONE CT	DEERWOOD WAY	EOP	2	R	280	31	11319	A	11/17/2019	81
SCHOLARWAY	030	SCHOLAR WAY	LATHERTON WAY	SILBERHORN DR	4	C	445	52	23140	A	12/10/2019	81
SERPAWAY	010	SERPA WAY	SERPA CT	IRON POINT RD	2	C	700	53	37075	A	12/10/2019	81
SHADYCREEK	010	SHADY CREEK RD	PORTER RD	LONE SPUR DR	2	R	764	30	22917	A	1/30/2020	81
SIBLEYST	100	SIBLEY ST	BIDWELL ST	NATOMA ST	2	C	661	35	21322	O	11/17/2019	81
SILBERHORN	060	SILBERHORN DR	GREENBUSH AVE	TROWBRIDGE LN	2	C	585	40	23365	A	12/14/2019	81
SOUTHCREEK	030	SOUTHCREEK CIR	SOUTHCREEK CIR	BALDWIN DAM RD	2	R	612	30	18364	O	11/14/2019	81
SOUZAWAY	020	SOUZA WAY	WEINREICH CT	MORGANITE CT	2	R	1,095	30	32827	A	1/29/2020	81
STEENCT	010	STEEN CT	STINNET WAY	EOP	2	R	158	30	7364	A	2/7/2020	81
STRONSAYCT	010	STRONSAY CT	CATTERLINE WAY	EOP	2	R	392	30	11768	A	12/10/2019	81
STROUSECT	010	STROUSE CT	BRIGGS RANCH DR	EOP	2	R	369	30	11062	A	12/31/2019	81
TIMSONDR	010	TIMSON DR	RILEY ST	HAZELMERE DR	2	R	239	30	7175	A	1/28/2020	81
TINDALWAY	010	TINDAL WAY	RILEY ST	ATFIELD WAY	2	R	274	32	8781	A	11/23/2019	81
TOBRURRYWA	010	TOBRURRY WAY	CATTERLINE WAY	CATTERLINE WAY	2	R	1,301	30	39032	A	12/10/2019	81
TRAVISST	010	TRAVIS ST	KEEFER ST	DUNCAN WAY	2	R	1,153	30	34583	A	11/23/2019	81
VALLEYFALL	010	VALLEY FALLS PL	AMERICAN RIVER CANYON DR	EOP	2	R	443	32	16830	A	11/9/2019	81
WESLEYDR	010	WESLEY DR	SANDWICK WAY	E NATOMA ST	2	R	223	45	10033	A	1/3/2020	81
WILLARDDR	020	WILLARD DR	PRAIRIE CITY RD	ELLIS CIR	2	C	778	40	31146	A	2/13/2020	81
ALVASTONWA	010	ALVASTON WAY	BURWOOD WAY	KERWIN WAY	2	R	260	30	7,812	A	11/23/2019	80
AMERICANRI	030	AMERICAN RIVER CANYON DR	CANYON RIM DR	OAK CANYON WAY	4	C	2,235	77	172,045	O	11/9/2019	80
ARBUCKLEAV	010	ARBUCKLE AVE	RILEY ST	DAINS CT	2	R	679	35	23,970	A	1/29/2020	80
BALDWIN DAM	040	BALDWIN DAM RD	SWIFT RIVER DR	DIGGER PINE LN	2	C	805	22	17710	A	11/14/2019	80
BRAMBLELN	010	BRAMBLE LN	HUMBUG CREEK DR	BUCKBRUSH DR	2	R	975	30	29,255	A	12/26/2019	80
BRIGGSRANC	050	BRIGGS RANCH DR	DARRINGTON DR	MCHUGH CT	2	C	712	40	28454	A	12/28/2019	80
BRYANCT	010	BRYAN CT	ELSWORTH WAY	EOP	2	R	387	30	11,598	A	2/13/2020	80
BUCHANANWA	020	BUCHANAN WAY	SANDS WAY	LARSON WAY	2	R	314	30	9420	A	1/29/2020	80
CHALCEDONY	010	CHALCEDONY WAY	SOUZA WAY	CHALCEDONY CT	2	R	266	30	7,983	A	1/29/2020	80
CHESTERFIE	020	CHESTERFIELD WAY	HERRILL CT	CROSSING WAY	2	R	615	30	18,462	A	1/28/2020	80
COBBLEFIEL	010	COBBLE FIELDS CT	WILLOW BEND RD	EOP	2	R	406	30	12179	A	12/26/2019	80

FC (Func. Class.): A (Arterial), C (Collector), R (Residential)
 ST (Surface Type): A=AC (Asphalt Concrete), O= AC/AC (AC Overlay), G=Gravel
 PCC (Portland Cement Concrete)

City of Folsom - 2019/20 PMP Update
 PCI Listing Report - sorted by **Descending PCI (Street Network)**



Street ID	Section ID	Street Name	Begin Location	End Location	Ln	FC	Length (ft)	Width (ft)	Area (sf)	ST	PCI Date	PCI
COBBLERIDG	040	COBBLE RIDGE DR	LARKIN CIR	LARKIN CIR	2	R	425	36	15300	A	11/22/2019	80
DONEGANCT	010	DONEGAN CT	ELKINS CIR	EOP	2	R	354	30	13149	A	12/10/2019	80
DRUMMONDCT	010	DRUMMOND CT	HEATON WAY	EOP	2	R	199	30	8594	A	12/11/2019	80
EGLOFFCT	010	EGLOFF CT	EGLOFF CIR	EOP	2	R	188	25	6630	A	11/15/2019	80
ELKINSCIR	020	ELKINS CIR	ELKINS CIR	FAITHORNE LN	2	R	1,485	32	47505	A	12/10/2019	80
ENDICOTTSQ	010	ENDICOTT SQ	WELLFLEET CIR	EOP	2	R	260	30	7813	A	12/21/2019	80
FLINTROCKC	010	FLINT ROCK CT	BLACK GOLD LN	EOP	2	R	221	30	9254	A	12/11/2019	80
FONGST	020	FONG ST	FORREST ST FONG ST ALLEY	JOE MURRER CT	2	R	540	36	19440	A	11/30/2019	80
FORRESTST	010	FORREST ST	SUTTER ST	EOP	2	R	444	35	15530	A	11/30/2019	80
GOLFLINKSD	010	GOLF LINKS DR	BONHILL DR	SILBERHORN DR	2	C	1,218	42	51139	A	2/7/2020	80
HAZELMERED	040	HAZELMERE DR	HAZELMERE DR	EOP	2	R	160	30	7424	A	1/28/2020	80
HEATONWAY	010	HEATON WAY	HAMERSLEY CT	MITFORD WAY	2	R	568	30	17055	A	12/11/2019	80
HEATONWAY	020	HEATON WAY	MITFORD WAY	FLINDELL WAY	2	R	498	30	14940	A	12/11/2019	80
HESSERCT	010	HESSER CT	EUER CT	EOP	2	R	86	74	6364	A	12/11/2019	80
HUNTERPL	020	HUNTER PL	HUNTER PL	EOP	2	R	422	30	15886	A	1/29/2020	80
HUNTLYDR	010	HUNTLY DR	WESLEY DR	BONHILL DR	2	R	1,205	30	36145	A	2/8/2020	80
KENNERLYWA	020	KENNERLY WAY	HARCOURT WAY	OAK AVENUE PKWY	2	R	834	30	25023	A	12/12/2019	80
KILRUSHDR	010	KILRUSH DR	CAVITT DR	LISTOWE DR	2	R	488	36	17575	A	12/10/2019	80
LANGHOLMWA	010	LANGHOLM WAY	HADDINGTON DR	FRESWICK DR	2	R	1,426	30	42778	A	1/30/2020	80
LATHERTONW	020	LATHERTON WAY	KILSYTH CT	HILLSWICK CIR	2	R	255	36	9178	A	12/14/2019	80
LEVYRD	030	LEVY RD	BUCHANAN WAY	SANDS WAY	2	C	736	40	29440	A	1/29/2020	80
LUNACIR	030	LUNA CIR	BENETO CT	CRUICKSHANK DR	2	R	545	30	16352	A	12/11/2019	80
NATOMASTAT	080	NATOMA STATION DR	BLUE RAVINE RD	PLAZA DR	2	R	499	50	24943	A	2/13/2020	80
OAKAVENUPE	050	OAK AVENUE PKWY	CASCADE FALLS DR	BLUE LAKE DR	2	A	1,479	45	66543	O	11/10/2019	80
OAKAVENUPE	170	OAK AVENUE PKWY	HALIDON WAY	VESSONA CIR	4	A	460	65	29898	A	2/12/2020	80
PALMERCIR	020	PALMER CIR	KAY CT	HALL ST	2	R	1,294	30	38832	A	11/23/2019	80
PARKWAYDR	040	PARKWAY DR	HUMBUG CREEK DR	POND VIEW DR	2	C	230	36	8284	A	12/26/2019	80
PARKWAYDR	100	PARKWAY DR	SCHEIDEGGER CIR	THURMAN WAY	2	C	1,193	40	47737	A	1/29/2020	80
PINEVIEWDR	020	PINE VIEW DR	PINEGROVE WAY	EOP	2	R	291	35	11507	O	11/15/2019	80
RATHBONECI	050	RATHBONE CIR	SAMWELL CT	RATHBONE CIR	2	R	1,088	30	32630	A	12/12/2019	80
ROWBERRYDR	010	ROWBERRY DR	IRON POINT RD	WALDEN DR	2	R	1,326	30	39783	A	2/6/2020	80
RUNDGRENWA	030	RUNDGREN WAY	ILLSLEY WAY	BUNDRICK DR	2	R	794	30	23807	A	2/6/2020	80
SCHOLARWAY	010	SCHOLAR WAY	E BIDWELL ST	CAVITT DR	4	C	1,090	80	87186	A	12/10/2019	80
SEDFORDW	010	SEDFORD WAY	MOYLAN WAY	HARCOURT WAY	2	R	254	30	7629	A	12/12/2019	80
SIBLEYST	070	SIBLEY ST	LEMBI DR	HOLLEY CT	2	C	158	30	4740	O	11/17/2019	80
SLEXINGTON	050	S LEXINGTON DR	REEVES WAY	CANNINGTON LN	2	C	1,512	40	60473	A	12/14/2019	80
SUTTERST	060	SUTTER ST	FONG ST	FORREST ST	2	R	511	35	17888	A	11/30/2019	80
TINDALWAY	020	TINDAL WAY	ATFIELD WAY	KERWIN WAY	2	R	340	30	10211	A	12/11/2019	80

FC (Func. Class.): A (Arterial), C (Collector), R (Residential)
 ST (Surface Type): A=AC (Asphalt Concrete), O= AC/AC (AC Overlay), G=Gravel
 PCC (Portland Cement Concrete)

City of Folsom - 2019/20 PMP Update
 PCI Listing Report - sorted by **Descending PCI (Street Network)**



Street ID	Section ID	Street Name	Begin Location	End Location	Ln	FC	Length (ft)	Width (ft)	Area (sf)	ST	PCI Date	PCI
TROWERCT	010	TROWER CT	NEWMARK WAY	EOP	2	R	236	30	9704	A	1/29/2020	80
TURNPIKEDR	030	TURN PIKE DR	COUTS WAY	CONDUCTOR WAY	2	C	462	49	22641	A	2/8/2020	80
VAUGHNWAY	010	VAUGHN WAY	MARSDEN WAY	ROWBERRY DR	2	R	367	30	11017	A	12/12/2019	80
VIERRACIR	010	VIERRA CIR	GLENN DR	FREESE CT	2	R	939	30	28183	A	2/7/2020	80
VIERRACIR	040	VIERRA CIR	STORMS CT	GIVEN ST	2	R	558	30	16751	A	2/7/2020	80
WALDENDR	030	WALDEN DR	CLARKSVILLE RD	BLOUGH WAY	2	R	1,709	30	51658	A	2/6/2020	80
WELLSLEYCT	010	WELLSLEY CT	SEATON DR	EOP	2	R	410	20	8730	A	12/10/2019	80
WESTBURYCI	010	WESTBURY CIR	GREENBUSH AVE	GREENBUSH AVE	2	R	1,375	30	41257	A	12/17/2019	80
WHELANCT	010	WHELAN CT	STROUSE CT	EOP	2	R	463	30	13894	A	12/31/2019	80
YOUNGWOCIR	020	YOUNG WO CIR	YOUNG WO CIR YOUNG WO CIR ALY	AMERICAN RIVER BIKE TRL	2	R	386	35	13527	A	11/30/2019	80
ARDFERNWAY	010	ARDFERN WAY	GREENLAW WAY	EOP	2	R	686	30	20,572	A	2/8/2020	79
BACHMANWAY	010	BACHMAN WAY	ROWBERRY DR	COPPING CT	2	R	500	30	14986	A	12/12/2019	79
BALLARDCT	010	BALLARD CT	STINNET WAY	EOP	2	R	247	30	10034	A	2/7/2020	79
BARNOWLCT	010	BARN OWL CT	OWL MEADOW ST	EOP	2	R	70	75	5,250	A	2/7/2020	79
BAURERCIR	060	BAURER CIR	FINCHLEY LN	REEVES WAY	2	R	278	30	8,341	A	12/17/2019	79
BAYLINECIR	010	BAYLINE CIR	PERKINS STATION WAY	KENAR WAY	2	R	664	31	24,210	A	12/10/2019	79
BENETOCT	010	BENETO CT	LUNA CIR	EOP	2	R	205	30	9,698	A	12/11/2019	79
BIDWELLST	040	BIDWELL ST	DECATUR ST	READING ST	2	C	467	40	18,665	A	11/23/2019	79
BIDWELLST	100	BIDWELL ST	OAKDALE ST	FOLSOM BLVD	2	C	94	30	2,820	A	11/23/2019	79
BLOUGHWAY	010	BLOUGH WAY	HALIDON WAY	WALDON DR	2	R	615	36	22160	A	12/12/2019	79
BOXELDERCI	010	BOXELDER CIR	HUMBUG CREEK DR	HUMBUG CREEK DR	2	R	1,527	30	45,809	A	12/26/2019	79
BRUFORDCT	010	BRUFORD CT	CLAPTON WAY	EOP	2	R	227	30	9434	A	1/29/2020	79
BYRNECT	010	BYRNE CT	ILLSLEY WAY	EOP	2	R	209	30	8894	A	2/13/2020	79
CAITHNESSC	020	CAITHNESS CT	LISTOWE DR	EOP	2	R	230	36	8,274	A	12/10/2019	79
CAMERONDR	020	CAMERON DR	BROADFORD DR	BROADFORD DR	2	R	994	30	29819	A	2/8/2020	79
CHESSELLCT	010	CHESSELL CT	BURWOOD WAY	KERWIN WAY	2	R	260	30	7,801	A	11/23/2019	79
CLYDEBANKL	010	CLYDEBANK LN	DYSART WAY	ARDFERN WAY	2	R	566	30	16,956	A	2/8/2020	79
COBBLERIDG	050	COBBLE RIDGE DR	LARKIN CIR	VIERRA CIR	2	R	158	30	4747	A	11/22/2019	79
CRUICKSHAN	020	CRUICKSHANK DR	LUNA CIR	BROWN DUVALL LN	2	R	259	30	7,775	A	12/11/2019	79
DONALDSONW	010	DONALDSON WAY	GOODELL RD	MANSEAU DR	2	R	772	30	23154	A	1/2/2020	79
EBIWAY	020	EBI WAY	FISHER CIR	RUSSI RD	2	R	227	40	9099	A	11/23/2019	79
FAITHORNEL	010	FAITHORNE LN	TURN PIKE DR	ELKINS CIR	2	R	266	36	9571	A	2/8/2020	79
FARNDONCT	010	FARNDON CT	RATHBONE CIR	EOP	2	R	293	30	11414	A	12/12/2019	79
FIGUEROAST	040	FIGUEROA ST	SCOTT ST	RILEY ST	2	R	467	30	13997	O	11/17/2019	79
FOLSOMBLVD	060	FOLSOM BLVD	FOLSOM BLVD US 50 WB ON RAMP	IRON POINT RD	6	A	1,416	85	120360	A	1/3/2020	79
GALSTONDR	010	GALSTON DR	MUIRKIRK CT	BURWICK LN	2	R	589	30	17678	A	2/8/2020	79
GLENNFINNA	010	GLENNFINNAN WAY	GALSTON DR	TYNDRUM LN	2	R	1,616	30	48495	A	1/3/2020	79

FC (Func. Class.): A (Arterial), C (Collector), R (Residential)
 ST (Surface Type): A=AC (Asphalt Concrete), O= AC/AC (AC Overlay), G=Gravel
 PCC (Portland Cement Concrete)

City of Folsom - 2019/20 PMP Update
 PCI Listing Report - sorted by **Descending PCI (Street Network)**



Street ID	Section ID	Street Name	Begin Location	End Location	Ln	FC	Length (ft)	Width (ft)	Area (sf)	ST	PCI Date	PCI
HADDINGTON	030	HADDINGTON DR	BUCKHAVEN WAY	EOP	2	C	906	30	27166	A	1/30/2020	79
HALLST	020	HALL ST	FARMER WAY	PALMER CIR	2	R	482	30	14467	A	11/23/2019	79
HARGROVECT	010	HARGROVE CT	PORTO DR	EOP	2	R	228	30	6829	A	12/31/2019	79
HAVERHILLD	010	HAVERHILL DR	HALIDON WAY	OAK AVENUE PKWY	2	C	480	40	19195	A	2/7/2020	79
HAVERHILLD	030	HAVERHILL DR	KNOPFLER CIR	BUNDRICK	2	C	648	30	19426	A	12/11/2019	79
KERSLAKECI	020	KERSLAKE CIR	RUNDGREN WAY	HINDS WAY	2	R	583	30	17490	A	2/6/2020	79
KIDDERWAY	010	KIDDER WAY	SCHEIDEGGER CIR	CHALCEDONY WAY	2	R	967	30	29026	A	1/29/2020	79
LAQUARTCT	010	LAQUART CT	VIERRA CIR	EOP	2	R	117	35	4084	A	2/7/2020	79
LISTOWEDR	080	LISTOWE DR	CABHAN CT	SERPA WAY	2	R	1,350	37	49956	A	12/10/2019	79
LOWNEYCT	010	LOWNEY CT	BAURER CIR	EOP	2	R	214	30	6418	A	12/17/2019	79
MOONLITWAY	010	MOONLIT WAY	CARTER ST	PEARCE CT	2	R	511	30	15337	A	11/22/2019	79
MOYLANWAY	010	MOYLAN WAY	CAMBERWELL WAY	SEDFEFORD WAY	2	R	260	30	7814	A	12/12/2019	79
NATOMAST	040	NATOMA ST	WOOL ST	COLOMA ST	2	A	1,868	45	83980	A	11/24/2019	79
NATOMAST	050	NATOMA ST	COLOMA ST	STAFFORD ST	2	A	1,419	45	63850	A	11/24/2019	79
PATRICKCIR	020	PATRICK CIR	963 PATRICK CIR	MCADOO DR	2	R	883	30	26483	A	11/23/2019	79
PENRODWAY	010	PENROD WAY	STINNET WAY	DENSMORE WAY	2	R	906	30	27193	A	2/7/2020	79
PRISSERWAY	010	PRISSER WAY	HONEY COOK CIR	HONEY COOK CIR	2	R	373	35	13061	A	2/7/2020	79
RAINBOWLAK	010	RAINBOW LAKES CT	AMERICAN RIVER CANYON DR	EOP	2	R	146	35	7518	A	12/3/2019	79
RILEYST	110	RILEY ST	BLUE RAVINE RD	RUSSI RD	4	A	1,164	67	77995	A	2/12/2020	79
RUNDGRENWA	020	RUNDGREN WAY	WALDEN DR	ILLSLEY WAY	2	R	412	30	12365	A	2/6/2020	79
SANDSWAY	030	SANDS WAY	LARSON WAY	KING WAY	2	R	1,166	30	37351	A	1/29/2020	79
SEABOUGHCT	010	SEABOUGH CT	STONEHEDGE DR	EOP	2	R	474	30	14501	A	2/8/2020	79
SIBLEYST	060	SIBLEY ST	TRAILER PARK DRIVE WAY	LEMBI DR	2	C	495	30	14840	O	11/17/2019	79
STURBRIDGE	020	STURBRIDGE DR	FAIRGATE CT	ALEXANDER DR	2	R	716	30	21471	A	2/7/2020	79
STURBRIDGE	040	STURBRIDGE DR	STONE MILL DR	FIELDSTONE CT	2	R	601	32	18907	A	2/7/2020	79
TAUPINCT	010	TAUPIN CT	WALDEN DR	EOP	2	R	673	30	22814	A	2/6/2020	79
TAYLORST	020	TAYLOR ST	HIGGINS ST	WILLIAMS ST	2	R	535	30	16037	A	2/13/2020	79
TRAZIELWAY	010	TRAZIEL WAY	CATTERLINE WAY	LISTOWE DR	2	R	433	36	15579	A	12/10/2019	79
TRIFFCT	010	TRIFF CT	VIERRA CIR	EOP	2	R	460	35	17624	A	2/7/2020	79
TURNPIKEDR	010	TURN PIKE DR	NATOMA STATION DR	FANTAGES WAY	2	C	517	49	25351	A	2/8/2020	79
WITBURNWAY	010	WITBURN WAY	FRESWICK DR	BERRIEDALE CT	2	R	271	30	8120	A	1/30/2020	79
WOODARDLN	010	WOODARD LN	BRIGGS RANCH DR	SINGER LN	2	R	636	30	19087	A	1/2/2020	79
WOODSMOKEW	020	WOODSMOKE WAY	SOUKUP CT	BLACK GOLD LN	2	C	621	40	24822	A	12/11/2019	79
WOOLST	070	WOOL ST	FIGUEROA ST	SUTTER ST	2	R	366	40	14640	O	11/30/2019	79
YOUNGWOCIR	010	YOUNG WO CIR	FORREST ST	YOUNG WO CIR YOUNG WO CIR ALY	2	R	406	35	14197	A	11/30/2019	79
ABROZOCT	010	ABROZO CT	WILLOW CREEK DR	EOP	2	R	503	30	15,097	O	12/31/2019	78
ADDERLEYCT	010	ADDERLEY CT	HALIDON WAY	EOP	2	R	301	30	11,654	A	11/23/2019	78

FC (Func. Class.): A (Arterial), C (Collector), R (Residential)
 ST (Surface Type): A=AC (Asphalt Concrete), O= AC/AC (AC Overlay), G=Gravel
 PCC (Portland Cement Concrete)

City of Folsom - 2019/20 PMP Update
 PCI Listing Report - sorted by **Descending PCI (Street Network)**



Street ID	Section ID	Street Name	Begin Location	End Location	Ln	FC	Length (ft)	Width (ft)	Area (sf)	ST	PCI Date	PCI
AMERICANRI	020	AMERICAN RIVER CANYON DR	BOULDER CANYON DR	CANYON RIM DR	4	C	1,984	77	152768	O	11/9/2019	78
BAYLINECIR	030	BAYLINE CIR	WHISTLE STOP WAY	PERKINS STATION WAY	2	R	647	31	20,274	A	12/10/2019	78
BIDWELLST	010	BIDWELL ST	RILEY ST	COMSTOCK DR	2	C	164	40	6,553	O	11/23/2019	78
BIDWELLST	020	BIDWELL ST	COMSTOCK DR	WOOL ST	2	C	346	40	13,831	O	11/23/2019	78
BRIGGSRANC	020	BRIGGS RANCH DR	PORTO DR	WHELAN CT	2	C	261	40	10443	A	12/28/2019	78
BRIGGSRANC	060	BRIGGS RANCH DR	MCHUGH CT	RANDALL DR	2	C	251	40	10054	A	12/28/2019	78
BROADFORDD	010	BROADFORD DR	CAMERON DR	CAMERON DR	2	R	1,064	30	31,913	A	2/8/2020	78
BROADSTONE	050	BROADSTONE PKWY	CAVITT DR	SCHOLAR WAY	4	A	1,089	60	65,337	A	12/10/2019	78
CABHANCT	010	CABHAN CT	LISTOWE DR	EOP	2	R	233	30	6987	A	1/2/2020	78
CARTERST	030	CARTER ST	CARTER ST	EOP	2	R	104	80	8320	A	2/13/2020	78
CATTERLINE	010	CATTERLINE WAY	TOBRURRY WAY	ESKER CT	2	R	251	30	7,545	A	2/13/2020	78
DENSMOREWA	020	DENSMORE WAY	JOBSON CT	BUCKINGHAM WAY	2	R	832	30	24972	A	2/7/2020	78
DYSARTWAY	010	DYSART WAY	HUNTLY DR	CLYDEBANK LN	2	R	533	30	15994	A	2/8/2020	78
FIGUEROAST	050	FIGUEROA ST	RILEY ST	DECATUR ST	2	R	934	24	22404	O	11/17/2019	78
FISHERCIR	040	FISHER CIR	EBI WAY	FISHER CIR	2	R	776	40	31037	A	11/23/2019	78
FLOWERDR	070	FLOWER DR	JOHNSTON CT	WILSON CT	2	C	309	40	12350	A	12/28/2019	78
FOLSOMBLVD	160	FOLSOM BLVD	LEIDESDORFF ST	BRIDGE	6	A	591	95	56129	A	11/10/2019	78
FONGST	040	FONG ST	FONG CT	SUTTER ST	2	R	217	35	7578	A	11/30/2019	78
FOYLECT	010	FOYLE CT	HALIDON WAY	EOP	2	R	246	30	10004	A	2/7/2020	78
FREESECT	010	FREESE CT	VIERRA CIR	EOP	2	R	778	30	25964	A	2/7/2020	78
GREENLAWWA	010	GREENLAW WAY	ARDFERN WAY	EOP	2	R	1,094	30	32826	A	2/8/2020	78
HALIDONWAY	070	HALIDON WAY	TOPHAM CT	MULLEN CT	2	C	941	30	28226	A	2/7/2020	78
HAMERSLEYW	010	HAMERSLEY WAY	KERSWELL CT	HEATON WAY	2	R	249	30	7472	A	12/11/2019	78
HANNAFORDC	010	HANNAFORD CT	LAKESIDE WAY	EOP	2	R	246	30	8819	A	11/15/2019	78
HAYSWAY	010	HAYS WAY	SANDS WAY	KING WAY	2	R	406	30	12180	A	1/29/2020	78
HENRYST	010	HENRY ST	RILEY ST	CHAFFIN CT	2	R	1,279	30	41332	A	12/11/2019	78
HIDDENFALL	010	HIDDEN FALLS DR	CARPENTER HILL RD	BRANDING IRON DR	2	R	1,059	30	31763	A	2/7/2020	78
HOMESTEADH	010	HOMESTEAD HILLS CT	PORTER CT	EOP	2	R	358	30	10727	A	1/30/2020	78
HUMBUGCREE	010	HUMBUG CREEK DR	PARKWAY DR	KINGFISHER CIR	2	R	521	30	15628	A	12/26/2019	78
JANEWOODCT	010	JANEWOOD CT	BRIARCLIFF DR	EOP	2	R	484	30	14519	O	12/29/2019	78
JOHNHENRYC	030	JOHN HENRY CIR	TEDFORD CT	DEMURRAGE WAY	2	R	273	30	8181	A	12/10/2019	78
JOHNHENRYC	040	JOHN HENRY CIR	DEMURRAGE WAY	COUTS WAY	2	R	1,097	30	32899	A	12/10/2019	78
KEEFERST	010	KEEFER ST	RUSSI RD	MORTON WAY	2	R	198	40	7909	A	11/23/2019	78
KENNERLYWA	010	KENNERLY WAY	CAMBERWELL WAY	HARCOURT WAY	2	R	765	30	22947	A	12/12/2019	78
LARKHALLCI	010	LARKHALL CIR	BROADFORD DR	CAMERON DR	2	R	977	30	29318	A	2/8/2020	78
LEICESTERW	010	LEICESTER WAY	S LEXINGTON DR	WELLFLEET CIR	2	R	339	36	12206	A	12/21/2019	78
MADEROSCT	010	MADEROS CT	RIGGINS CT	EOP	2	R	398	31	12350	A	1/2/2020	78
MAHAFFEYCT	010	MAHAFFEY CT	KIDDER WAY	EOP	2	R	270	30	8094	A	1/29/2020	78

FC (Func. Class.): A (Arterial), C (Collector), R (Residential)
 ST (Surface Type): A=AC (Asphalt Concrete), O= AC/AC (AC Overlay), G=Gravel
 PCC (Portland Cement Concrete)

City of Folsom - 2019/20 PMP Update
 PCI Listing Report - sorted by **Descending PCI (Street Network)**



Street ID	Section ID	Street Name	Begin Location	End Location	Ln	FC	Length (ft)	Width (ft)	Area (sf)	ST	PCI Date	PCI
MARSHHAWKD	040	MARSH HAWK DR	WIDGEON CT	MCADOO DR	2	R	771	30	23116	A	11/23/2019	78
MORELANDCT	010	MORELAND CT	METZ CT	EOP	2	R	382	30	11468	A	12/31/2019	78
MORGANITEC	010	MORGANITE CT	THURMAN WAY	SOUZA WAY	2	R	299	30	8965	A	1/29/2020	78
MULLENCT	010	MULLEN CT	HALIDON WAY	EOP	2	R	268	30	10664	A	2/7/2020	78
NATOMAST	070	NATOMA ST	CITY HALL-50 NATOMA ST	WALES DR	4	A	456	60	27353	A	11/24/2019	78
OAKAVENUEP	060	OAK AVENUE PKWY	BLUE LAKE DR	FOLSOM AUBURN RD	2	A	2,446	39	95413	O	11/10/2019	78
OAKAVENUEP	150	OAK AVENUE PKWY	RILEY ST	HAVERHILL DR	4	A	2,661	65	172965	A	2/12/2020	78
ORANGEBLOS	030	ORANGE BLOSSOM CIR	FAHEY CT	FANTAGES WAY	2	R	1,507	30	45205	A	12/10/2019	78
ORCHARDDR	010	ORCHARD DR	RILEY ST	E BIDWELL ST	2	C	974	37	36035	A	11/24/2019	78
PARSONSWAY	010	PARSONS WAY	HALIDON WAY	PARSONS CT	2	R	251	30	7515	A	2/13/2020	78
POPPYHOLLO	010	POPPY HOLLOW CT	HORSESHOE GLEN CIR	EOP	2	R	87	30	2614	A	1/30/2020	78
ROGERSCT	010	ROGERS CIR	HENRY ST	FARLEY CT	2	R	681	30	20432	A	12/11/2019	78
SERPAWAY	040	SERPA WAY	CATTERLINE WAY	LISTOWE DR	2	C	2,352	36	84672	A	12/10/2019	78
SOUZAWAY	010	SOUZA WAY	SCHEIDEGGER CIR	WEINREICH CT	2	R	1,253	30	37585	A	1/29/2020	78
STORMSCT	010	STORMS CT	VIERRA CIR	EOP	2	R	173	30	7814	A	2/7/2020	78
THORNDIKEW	050	THORNDIKE WAY	DUXBURY WAY	THORNDIKE WAY	2	R	1,130	30	33904	A	12/21/2019	78
TIMSONDR	030	TIMSON DR	SEERGREEN WAY	TIMSON CT	2	R	655	30	19678	A	1/28/2020	78
WEIDERCT	010	WEIDER CT	BUNDRICK DR	EOP	2	R	358	35	13364	A	2/6/2020	78
WESLEYDR	030	WESLEY DR	GLENNFINNAN WAY	BRIDGEND WAY	2	R	908	30	27230	A	2/8/2020	78
WILLOWCREE	150	WILLOW CREEK DR	LIVERMORE WAY	POWDERLY CT	2	C	432	40	17271	A	12/28/2019	78
ALTERICT	010	ALTERI CT	STONE MILL DR	EOP	2	R	159	30	4,775	A	2/7/2020	77
APPLECROSS	010	APPLECROSS CT	WITBURN WAY	EOP	2	R	235	30	7,064	A	1/30/2020	77
ARROWSMITH	020	ARROWSMITH DR	GOODELL RD	WOODS CT	2	R	430	30	12913	A	1/2/2020	77
ASHCATWAY	030	ASHCAT WAY	BALLAST WAY	CONDUCTOR WAY	2	R	773	30	23,178	A	2/8/2020	77
BALINCT	010	BALIN CT	BUCKINGHAM WAY	EOP	2	R	392	30	14384	A	2/7/2020	77
BEARSDENCT	010	BEARSDEN CT	SWINTON DR	EOP	2	R	311	30	9339	A	2/7/2020	77
BIGVALLEYR	010	BIG VALLEY RD	BLUE RAVINE RD	BRONG RD	2	C	1,033	36	37,196	A	12/26/2019	77
BRIGGSRANC	040	BRIGGS RANCH DR	SANBORN CT	DARRINGTON DR	2	C	409	40	16349	A	12/28/2019	77
BRUGLERCT	010	BRUGLER CT	LANDRUM CIR	EOP	2	R	318	30	9,526	A	12/31/2019	77
BUCKBRUSHD	010	BUCKBRUSH DR	HUMBUG CREEK DR	BRAMBLE LN	2	R	474	30	14219	A	12/26/2019	77
CALLANDERW	010	CALLANDER WAY	GLENNFINNAN WAY	HUNTLY DR	2	R	1,361	30	40,830	A	2/8/2020	77
CAMERONDR	010	CAMERON DR	E NATOMA ST	BROADFORD DR	2	R	203	40	8131	A	2/8/2020	77
CAVERSHAMW	020	CAVERSHAM WAY	TOBRURRY WAY	TALL GRASS CT	2	R	1,150	30	34,500	A	2/13/2020	77
COPPINGWAY	010	COPPING WAY	ROWBERRY DR	BACHMAN WAY	2	R	595	30	17,842	A	12/12/2019	77
DURBAINCT	010	DURBAIN CT	BURWOOD WAY	EOP	2	R	197	30	8534	A	2/13/2020	77
ENATOMAST	070	E NATOMA ST	BRIGGS RANCH DR	FOLSOM LAKE CROSSING	5	A	498	65	32370	A	12/28/2019	77
EVELANDCT	010	EVELAND CT	DARRINGTON DR	EOP	2	R	349	30	10465	A	12/31/2019	77
FAIRCHILDC	010	FAIRCHILD CT	STURBRIDGE DR	ALEXANDER DR	2	R	507	30	15218	A	2/7/2020	77
FETTERCT	010	FETTER CT	SERPA WAY	EOP	2	R	334	36	12026	A	12/10/2019	77

FC (Func. Class.): A (Arterial), C (Collector), R (Residential)
 ST (Surface Type): A=AC (Asphalt Concrete), O= AC/AC (AC Overlay), G=Gravel
 PCC (Portland Cement Concrete)

City of Folsom - 2019/20 PMP Update
 PCI Listing Report - sorted by **Descending PCI (Street Network)**



Street ID	Section ID	Street Name	Begin Location	End Location	Ln	FC	Length (ft)	Width (ft)	Area (sf)	ST	PCI Date	PCI
FLINDELLWA	010	FLINDELL WAY	HEATON WAY	KILCAIRN WAY	2	R	603	30	18088	A	2/14/2020	77
FLOWERDR	030	FLOWER DR	KERR CT	WILLOW CREEK DR	2	C	542	40	21680	A	12/28/2019	77
FOLSOMBLVD	120	FOLSOM BLVD	GLENN DR	BIDWELL ST	5	A	1,586	75	118939	O	11/10/2019	77
FRESWICKDR	020	FRESWICK DR	LANGHOLM WAY	WITBURN WAY	2	R	1,517	40	60689	A	1/30/2020	77
GALLINGERC	010	GALLINGER CT	LISTOWE DR	EOP	2	R	424	30	12728	A	12/10/2019	77
HALIDONWAY	005	HALIDON WAY	BUNDRICK DR	LORDEN CT	2	C	400	30	12000	A	2/7/2020	77
HALIDONWAY	010	HALIDON WAY	LORDEN CT	BLOUGH WAY	2	C	602	30	18042	A	2/7/2020	77
HOPFIELDDR	020	HOPFIELD DR	CASSIN CT	TURN PIKE DR	2	R	276	40	11021	A	12/10/2019	77
KERSLAKEWA	010	KERSLAKE WAY	HORNSBY CT	KERSLAKE CIR	2	R	262	30	7873	A	2/13/2020	77
KINGWAY	010	KING WAY	SANDS WAY	SANDS WAY	2	R	1,020	30	35704	A	1/29/2020	77
KIRBYCT	010	KIRBY CT	STONEHEDGE DR	EOP	2	R	466	30	14261	A	2/8/2020	77
LECKENBYWA	010	LECKENBY WAY	TAUPIN CT	WALDEN DR	2	R	882	30	26456	A	2/6/2020	77
LINDLEYCT	010	LINDLEY CT	BUCKINGHAM WAY	EOP	2	R	239	30	9794	A	2/7/2020	77
LUNACIR	020	LUNA CIR	EUER CT	BENETO CT	2	R	1,224	30	36729	A	12/11/2019	77
MANASCOCIR	020	MANASCO CIR	MANASCO CIR	BOWEN DR	2	R	687	30	20607	A	2/13/2020	77
MITCHELLCT	010	MITCHELL CT	JOHN MURRAY WAY	EOP	2	R	202	30	8589	A	11/22/2019	77
OAKAVENUEP	100	OAK AVENUE PKWY	BLUE RAVINE RD	N LEXINGTON DR	5	A	1,541	80	123305	O	12/15/2019	77
ORANGEGROV	020	ORANGE GROVE WAY	NATOMA ST BIDWELL ST ALY	BIDWELL ST	2	R	617	30	18524	A	11/22/2019	77
PALMERCIR	010	PALMER CIR	HALL ST	KAY CT	2	R	516	30	15469	A	11/23/2019	77
PALOMINOCT	010	PALOMINO CT	PORTER CT	EOP	2	R	508	30	15245	A	1/30/2020	77
PATRICKCIR	010	PATRICK CIR	MCADOO DR	963 PATRICK CIR	2	R	677	30	20325	A	11/23/2019	77
PRADERACT	010	PRADERA CT	WILLOW CREEK DR	EOP	2	R	402	30	12067	O	12/31/2019	77
RAITTCT	010	RAITT CT	WALDEN DR	EOP	2	R	183	30	8114	A	2/6/2020	77
RATHBONECI	020	RATHBONE CIR	RATHBONE CIR	FARNDON CT	2	R	822	30	24664	A	12/12/2019	77
RATHBONECI	030	RATHBONE CIR	FARNDON CT	SAMWELL CT	2	R	711	30	21324	A	12/12/2019	77
READINGST	010	READING ST	EOP	RIVER WAY	2	R	82	35	2866	A	11/30/2019	77
RILEYCT	010	RILEY CT	RILEY ST	EOP	2	R	145	30	6879	A	2/12/2020	77
STARKEYWAY	010	STARKEY WAY	PARSONS CT	BLOUGH WAY	2	R	584	30	17522	A	12/12/2019	77
STERLINGCI	010	STERLING CIR	MCADOO DR	MCADOO DR	2	R	1,930	30	57893	A	11/23/2019	77
STRABANEWA	020	STRABANE WAY	HEILER WAY	EOP	2	R	128	57	7268	A	12/14/2019	77
THORNDIKEW	020	THORNDIKE WAY	LORING CT	BOXFORD SQ	2	R	540	30	16207	A	12/21/2019	77
TIEMPOCT	010	TIEMPO CT	RANDALL DR	EOP	2	R	116	30	3489	O	12/31/2019	77
TIPPENSWAY	010	TIPPENS WAY	BUNDRICK DR	HARTLEY WAY	2	R	652	30	19553	A	12/12/2019	77
VALLEYPINE	030	VALLEY PINES DR	LAURELWOOD DR	BERRY CREEK DR	2	R	325	30	9756	O	11/14/2019	77
WELLFLEETC	040	WELLFLEET CIR	DUNSTABLE WAY	ENDICOTT SQ	2	R	233	30	6990	A	12/21/2019	77
WITMERDR	010	WITMER DR	JOERGANSON RD	BIG VALLEY RD	2	R	2,215	26	57595	A	12/26/2019	77
WOODSMOKEW	030	WOODSMOKE WAY	BLACK GOLD LN	CRUICKSHANK DR	2	C	643	40	25724	A	12/11/2019	77
ZANETTACT	010	ZANETTA CT	DARRINGTON DR	EOP	2	R	311	30	9328	A	12/31/2019	77

FC (Func. Class.): A (Arterial), C (Collector), R (Residential)
 ST (Surface Type): A=AC (Asphalt Concrete), O= AC/AC (AC Overlay), G=Gravel
 PCC (Portland Cement Concrete)

City of Folsom - 2019/20 PMP Update
 PCI Listing Report - sorted by **Descending PCI (Street Network)**



Street ID	Section ID	Street Name	Begin Location	End Location	Ln	FC	Length (ft)	Width (ft)	Area (sf)	ST	PCI Date	PCI
BERGCT	010	BERG CT	MCADOO DR	EOP	2	R	328	30	12,464	A	11/23/2019	76
BLUELAKEDR	020	BLUE LAKE DR	VALLEY PINES DR	HUDSON WAY	2	R	1,576	36	47279	O	11/15/2019	76
BRIARCLIFF	020	BRIARCLIFF DR	RUGOSA DR	MONTROSE DR	2	R	994	26	26335	A	12/3/2019	76
BRIGGSRANC	010	BRIGGS RANCH DR	E NATOMA ST	PORTO DR	2	C	1,485	40	59,396	A	12/28/2019	76
BROADSTONE	090	BROADSTONE PKWY	GOLF LINKS DR	EAGLE WAY	5	A	980	68	66660	A	2/12/2020	76
BROADSTONE	100	BROADSTONE PKWY	EAGLE WAY	STOCKMAN CIR	5	A	640	80	51200	A	2/12/2020	76
BURRILLDR	010	BURRILL DR	DARRINGTON DR	LANDRUM CIR	2	R	1,350	30	40510	A	12/31/2019	76
BURWICKLN	010	BURWICK LN	EOP	MOSSBANK WAY	2	R	261	30	7,824	A	2/13/2020	76
BURWICKLN	020	BURWICK LN	MOSSBANK WAY	GALSTON DR	2	R	1,386	30	41,578	A	2/8/2020	76
CARPENTERH	020	CARPENTER HILL RD	IRON POINT RD	HIDDEN FALLS DR	2	R	205	30	6163	A	1/30/2020	76
CARPENTERH	070	CARPENTER HILL RD	BROADSTONE PKWY	STOCKMAN CIR	2	R	226	24	5420	A	2/13/2020	76
COOLIDGEDR	010	COOLIDGE DR	PARKSHORE DR	GLENN DR	2	R	1,448	42	60806	A	2/13/2020	76
CORNHILLWA	010	CORNHILL WAY	SWINTON DR	SANDWICK WAY	2	R	457	30	13,709	A	2/7/2020	76
COTTONWOOD	010	COTTONWOOD CT	STOCKMAN CIR	EOP	2	R	337	30	10096	A	2/13/2020	76
CREEKSIDED	010	CREEKSIDE DR	OAK AVENUE PKWY	E BIDWELL ST	2	C	4,499	32	143,960	A	12/14/2019	76
CROCECT	010	CROCE CT	WALDEN DR	EOP	2	R	419	30	15194	A	2/6/2020	76
CROWLECT	010	CROWLE CT	SOUZA WAY	EOP	2	R	396	30	11,887	A	1/29/2020	76
DAINSCT	010	DAINS CT	ARBUCKLE AVE	EOP	2	R	376	35	13160	A	1/29/2020	76
DENSMOREWA	010	DENSMORE WAY	HALIDON WAY	JOBSON CT	2	R	648	30	19444	A	2/7/2020	76
DENTONCT	010	DENTON CT	KIDDER WAY	EOP	2	R	402	30	12057	A	1/29/2020	76
DOCDAYCT	010	DOC DAY CT	MCADOO DR	EOP	2	R	312	30	11984	A	11/23/2019	76
EGLOFFCIR	020	EGLOFF CIR	HOLLYANN DR	LAKESIDE WAY	2	R	743	30	22284	A	11/15/2019	76
EMPIRERANC	020	EMPIRE RANCH RD	E NATOMA ST	RITCHIE ST	5	A	1,816	78	141669	A	2/12/2020	76
ESCHELMANC	010	ESCHELMAN CT	SCHEIDEGGER CIR	EOP	2	R	506	30	15173	A	1/29/2020	76
FAIRCHILDCT	020	FAIRCHILD CT	ALEXANDER DR	EOP	2	R	152	30	4571	A	2/7/2020	76
FLOWERDR	040	FLOWER DR	WILLOW CREEK DR	MCFARLAND DR	2	C	937	40	37451	A	12/28/2019	76
FLOWERDR	060	FLOWER DR	MAY CT	JOHNSTON CT	2	C	325	40	12997	A	12/28/2019	76
FRANCISCT	010	FRANCIS CT	MOONLIT WAY	EOP	2	R	429	30	15306	A	11/22/2019	76
FRESWICKDR	010	FRESWICK DR	HADDINGTON DR	LANGHOLM WAY	2	R	1,340	30	40214	A	1/30/2020	76
HALIDONWAY	060	HALIDON WAY	DENSMORE WAY	TOPHAM CT	2	C	553	30	16591	A	2/7/2020	76
HAMMONDCT	010	HAMMOND CT	SCHEIDEGGER CIR	EOP	2	R	233	30	6996	A	1/29/2020	76
HANDYWAY	010	HANDY WAY	HILDEBRAND CIR	HILDEBRAND CIR	2	R	285	30	8550	A	2/13/2020	76
HIGGINSST	010	HIGGINS ST	WILLIAMS ST	BENTON CT	2	R	310	30	9298	A	2/13/2020	76
HIGGINSST	020	HIGGINS ST	BENTON CT	TAYLOR ST	2	R	948	30	28435	A	2/13/2020	76
HOPFIELDDR	010	HOPFIELD DR	TURN PIKE DR	CASSIN CT	2	R	1,915	36	68956	A	12/10/2019	76
IRONPOINTR	080	IRON POINT RD	BUCKINGHAM WAY	OAK AVE	4	A	1,236	60	74160	A	2/8/2020	76
KANTNERCT	010	KANTNER CT	BUCKINGHAM WAY	EOP	2	R	171	30	7754	A	2/7/2020	76
KEEFERST	020	KEEFER ST	MORTON WAY	DUNCAN CT	2	R	981	30	29435	A	11/23/2019	76
KILRENNYCT	010	KILRENNY CT	EOP	EOP	2	R	663	30	19870	A	1/30/2020	76

FC (Func. Class.): A (Arterial), C (Collector), R (Residential)
 ST (Surface Type): A=AC (Asphalt Concrete), O= AC/AC (AC Overlay), G=Gravel
 PCC (Portland Cement Concrete)

City of Folsom - 2019/20 PMP Update
 PCI Listing Report - sorted by **Descending PCI (Street Network)**



Street ID	Section ID	Street Name	Begin Location	End Location	Ln	FC	Length (ft)	Width (ft)	Area (sf)	ST	PCI Date	PCI
LISTOWEDR	020	LISTOWE DR	KILRUSH DR	TRAZIEL WAY	2	R	556	37	20570	A	12/10/2019	76
LITTLEONC	010	LITTLETON CT	WESTBURY CIR	EOP	2	R	139	30	4159	A	12/17/2019	76
MAINSAILCT	010	MAINSAIL CT	TIDEPPOOL CT	EOP	2	R	426	43	18301	O	12/31/2019	76
MARVINCT	010	MARVIN CT	MANSEAU DR	EOP	2	R	611	30	18339	A	1/2/2020	76
MCDERBYCT	010	MCDERBY CT	DARRINGTON DR	EOP	2	R	329	30	9862	A	12/31/2019	76
MORMONST	050	MORMON ST	WOOL ST	DECATUR ST	2	R	466	30	13994	A	11/30/2019	76
MORTONWAY	020	MORTON WAY	GOMES CT	RUSSI RD	2	R	492	40	19681	A	11/23/2019	76
NATOMASTAT	040	NATOMA STATION DR	PARKER DR	BLACK DIAMOND DR	2	C	806	63	50759	A	2/13/2020	76
NESBITTCT	010	NESBITT CT	HONEY COOK CIR	EOP	2	R	173	30	7814	A	2/7/2020	76
OAKAVENUEP	180	OAK AVENUE PKWY	VESSONA CIR	IRON POINT RD	4	A	452	79	35708	A	2/12/2020	76
ORANGEBLOS	010	ORANGE BLOSSOM CIR	CASELLA CT	YANKTON ST	2	R	1,287	30	38607	A	12/10/2019	76
OUTCROPPIN	010	OUTCROPPING WAY	BULLION LN	IRON POINT DR	2	R	457	40	18280	A	2/13/2020	76
OXLEIGHWAY	010	OXLEIGH WAY	HALIDON WAY	HALIDON WAY	2	R	1,008	30	30228	A	12/12/2019	76
PAAVOLACT	010	PAAVOLA CT	SCHEIDEGGER CIR	EOP	2	R	163	30	4900	A	1/29/2020	76
PARKWAYDR	010	PARKWAY DR	BLUE RAVINE RD	PARKWAY DR	2	C	477	30	14314	A	12/26/2019	76
PARKWAYDR	090	PARKWAY DR	SCHEIDEGGER CIR	SCHEIDEGGER CIR	2	C	916	30	27485	A	1/29/2020	76
PEARCECT	010	PEARCE CT	MOONLIT WAY	EOP	2	R	222	30	9096	A	11/22/2019	76
RANDALLDR	010	RANDALL DR	E NATOMA ST	OFRIA DR	2	C	218	40	8723	A	12/28/2019	76
RANDALLDR	070	RANDALL DR	WINDSTAR CIR	RANDALL CT	2	C	112	40	4466	A	12/28/2019	76
RANDALLDR	080	RANDALL DR	RANDALL CT	WINDSTAR CIR	2	C	428	40	17116	A	12/28/2019	76
RANDALLDR	090	RANDALL DR	WINDSTAR CIR	SANTANA WAY	2	C	753	40	30117	A	12/28/2019	76
RANDALLDR	100	RANDALL DR	SANTANA WAY	BRIGGS RANCH DR	2	C	500	40	19981	A	12/28/2019	76
READINGST	020	READING ST	RIVER WAY	LEIDESDORFF ST	2	R	193	35	6765	A	11/30/2019	76
RIGNEYCT	010	RIGNEY CT	BALLAST WAY	EOP	2	R	133	30	6614	A	2/8/2020	76
RILEYST	020	RILEY ST	TRADERS LN	FIGUEROA ST ST	4	A	554	50	23997	O	11/17/2019	76
RUTSEYCT	010	RUTSEY CT	ILLSLEY WAY	EOP	2	R	286	30	11204	A	2/13/2020	76
SIBLEYST	080	SIBLEY ST	HOLLEY CT	MARTIN CT	2	C	499	30	14972	O	11/17/2019	76
SIBLEYST	090	SIBLEY ST	MARTIN CT	BIDWELL ST	2	C	475	35	16603	O	11/17/2019	76
SILBERHORN	080	SILBERHORN DR	MORNINGSIDE DR	GOLF LINKS DR	2	C	221	43	9493	A	1/30/2020	76
SLEXINGTON	020	S LEXINGTON DR	SWAIN SQ	SURBAUGH SQ	2	C	462	40	18483	A	12/14/2019	76
SLEXINGTON	060	S LEXINGTON DR	CANNINGTON LN	DUXBURY WAY	2	C	618	40	24729	A	12/14/2019	76
STURBRIDGE	010	STURBRIDGE DR	STONE MILL DR	FAIRGATE CT	2	R	328	30	9841	A	2/7/2020	76
STURBRIDGE	030	STURBRIDGE DR	ALEXANDER DR	STONE MILL DR	2	R	144	30	4330	A	2/7/2020	76
TECEIRAWAY	020	TECEIRA WAY	RUSSI CT	KEMP CT	2	R	784	30	23525	A	12/11/2019	76
THOREAULN	010	THOREAU LN	PREWETT DR	DULVERTON CIR	2	R	413	30	12393	A	12/17/2019	76
THORNDIKEW	040	THORNDIKE WAY	CANNINGTON LN	DUXBURY WAY	2	R	517	30	15503	A	12/21/2019	76
TOPHAMCT	010	TOPHAM CT	HALIDON WAY	EOP	2	R	376	30	13904	A	2/7/2020	76
WALDENDR	020	WALDEN DR	BLOUGH WAY	HORNSBY CT	2	R	1,623	30	48698	A	2/6/2020	76
WESSEXWAY	010	WESSEX WAY	HEATON WAY	KILCAIRN CT	2	R	610	30	18309	A	12/11/2019	76

FC (Func. Class.): A (Arterial), C (Collector), R (Residential)
 ST (Surface Type): A=AC (Asphalt Concrete), O= AC/AC (AC Overlay), G=Gravel
 PCC (Portland Cement Concrete)

City of Folsom - 2019/20 PMP Update
 PCI Listing Report - sorted by **Descending PCI (Street Network)**



Street ID	Section ID	Street Name	Begin Location	End Location	Ln	FC	Length (ft)	Width (ft)	Area (sf)	ST	PCI Date	PCI
BIDWELLST	060	BIDWELL ST	KELLY WAY	SIBLEY ST	2	C	343	40	13734	O	11/23/2019	75
BIGGSCT	010	BIGGS CT	TECEIRA WAY	EOP	2	R	413	30	15,014	A	12/11/2019	75
BLACKPOWDE	040	BLACK POWDER CIR	FLINT ROCK CT	WOODSMOKE WAY	2	R	1,586	30	47,570	A	12/11/2019	75
BOZIOCT	010	BOZIO CT	STINNET WAY	EOP	2	R	241	30	9854	A	2/7/2020	75
BRIGGSRANC	030	BRIGGS RANCH DR	WHELAN CT	SANBORN CT	2	C	316	40	12,652	A	12/28/2019	75
BUNDRICKDR	020	BUNDRICK DR	TIPPENS WAY	HARTLEY WAY	2	R	586	35	20493	A	2/6/2020	75
CARTERST	040	CARTER ST	EOP	CARTER ST	2	R	104	80	8,320	A	2/13/2020	75
CLARKSVILL	020	CLARKSVILLE RD	WALDEN DR	BUNDRICK DR	4	C	827	60	49642	A	2/6/2020	75
COLDSTREAM	010	COLDSTREAM CT	FRESWICK DR	EOP	2	R	195	30	5,860	O	1/30/2020	75
CREEKSIDED	020	CREEKSIDE DR	E BIDWELL ST	HARRINGTON WAY	2	C	988	46	45,448	A	2/14/2020	75
DAVIESCT	010	DAVIES CT	CRUICKSHANK DR	EOP	2	R	135	30	6674	A	12/11/2019	75
DIGGINSDR	010	DIGGINS DR	OXBUROUGH DR	LEMBI DR	2	R	855	30	25657	A	11/22/2019	75
DUNCANCT	010	DUNCAN CT	DUNCAN WAY	EOP	2	R	192	30	8196	A	11/23/2019	75
DUNCANWAY	010	DUNCAN WAY	RUSSE RD	TRAVIS ST	2	R	661	40	26449	A	11/23/2019	75
EBIDWELLST	110	E BIDWELL ST	HANA WAY	BLUESTONE CIR	4	A	793	80	63440	A	2/13/2020	75
EBIWAY	010	EBI WAY	FISHER CIR	FISHER CIR	2	R	1,310	30	39291	A	11/23/2019	75
FAIRGATECT	010	FAIRGATE CT	STURBRIDGE DR	EOP	2	R	388	30	11632	A	2/7/2020	75
FISHERCIR	010	FISHER CIR	COLE CT	FISHER CIR	2	R	298	30	8940	A	11/23/2019	75
FLOWERDR	090	FLOWER DR	WILLOW CREEK DR	PIONEER DR	2	C	547	40	21878	O	12/28/2019	75
FOLSOMBLVD	130	FOLSOM BLVD	BIDWELL ST	NATOMA ST	5	A	1,247	78	97300	A	11/10/2019	75
FRANKWOODD	020	FRANKWOOD DR	BRIARCLIFF DR	EOP	2	R	140	30	4200	A	12/29/2019	75
FRATISST	010	FRATIS ST	STEWART ST	GARDNER CT	2	R	1,141	30	34239	A	2/8/2020	75
GOODELLRD	030	GOODELL RD	LIVERMORE WAY	BRIGGS RANCH DR	2	R	981	30	29414	A	1/2/2020	75
GREENVALLE	010	GREEN VALLEY RD	BLUE RAVINE RD	CUMMINGS WAY	8	A	643	120	77199	A	5/27/2014	75
HANAWAY	010	HANA WAY	WOODSMOKE WAY	EOP	2	R	262	42	10999	A	1/2/2020	75
IRONPOINTR	090	IRON POINT RD	OAK AVE	VESSONA CIR	4	A	893	66	58938	A	2/8/2020	75
KAYCT	010	KAY CT	PALMER CIR	EOP	2	R	186	30	8204	A	11/23/2019	75
KEARNSCT	010	KEARNS CT	SCHEIDEGGER CIR	EOP	2	R	291	30	8741	A	1/29/2020	75
KILCAIRNWA	010	KILCAIRN WAY	WESSEX WAY	FLINDELL WAY	2	R	297	30	8909	A	12/11/2019	75
LANDRUMCIR	020	LANDRUM CIR	BURRILL DR	BRUM CT	2	R	277	30	8310	A	1/2/2020	75
LYNTONCT	010	LYNTON CT	KENNERLY WAY	EOP	2	R	268	30	10664	A	2/13/2020	75
MARSDENCT	010	MARSDEN CT	BACHMAN WAY	EOP	2	R	414	30	15044	A	12/12/2019	75
MCKIERNAND	030	MCKIERNAN DR	WALES DR	HILLOCK WAY	2	R	893	26	23225	O	12/3/2019	75
METTECT	010	METTE CT	AGOSTINI CIR	EOP	2	R	234	30	9644	A	2/8/2020	75
MORMONST	040	MORMON ST	RILEY ST	WOOL ST	2	R	467	40	18665	A	11/30/2019	75
MORNINGSID	020	MORNINGSIDE DR	ORCHARD TERRACE CT	MORNINGSIDE CT	2	R	1,967	30	58998	A	1/30/2020	75
MOYLANCT	010	MOYLAN CT	SEDFORD WAY	EOP	2	R	271	30	10754	A	12/12/2019	75
NATOMASTAT	050	NATOMA STATION DR	BLACK DIAMOND DR	TURN PIKE DR	2	C	780	63	49109	A	2/13/2020	75
PARKWAYDR	070	PARKWAY DR	HOUSTON CIR	PERAZZO CIR	2	C	522	36	18791	A	12/26/2019	75

FC (Func. Class.): A (Arterial), C (Collector), R (Residential)
 ST (Surface Type): A=AC (Asphalt Concrete), O= AC/AC (AC Overlay), G=Gravel
 PCC (Portland Cement Concrete)

City of Folsom - 2019/20 PMP Update
 PCI Listing Report - sorted by **Descending PCI (Street Network)**



Street ID	Section ID	Street Name	Begin Location	End Location	Ln	FC	Length (ft)	Width (ft)	Area (sf)	ST	PCI Date	PCI
PARKWAYDR	080	PARKWAY DR	PERAZZO CIR	SCHEIDEGGER CIR	2	C	744	36	26798	A	12/26/2019	75
PERAZZOCIR	020	PERAZZO CIR	SETTLERS CT	BRODER CIR	2	R	510	26	13261	A	12/26/2019	75
PLUMMERLN	010	PLUMMER LN	SILBERHORN DR	BAURER CIR	2	R	304	30	9114	A	12/17/2019	75
PORTERCT	020	PORTER CT	ACORN RIDGE CT	EOP	2	R	296	30	8872	A	1/30/2020	75
PRENTICECT	010	PRENTICE CT	FIELDSTONE CT	EOP	2	R	180	18	3239	A	2/7/2020	75
RILEYST	010	RILEY ST	SCOTT ST	LEIDESDORFF ST	4	A	431	50	21570	O	11/17/2019	75
RILEYST	130	RILEY ST	CRUICKSHANK DR	TECIERA WAY	4	A	1,038	66	68530	A	2/12/2020	75
SAMWELLCT	010	SAMWELL CT	RATHBONE CIR	EOP	2	R	231	30	9554	A	12/12/2019	75
STEWARTST	020	STEWART ST	WILLARD DR	AGOSTINI CIR	2	R	496	36	17846	A	2/8/2020	75
SUTTERST	030	SUTTER ST	BRIDGE ST	SCOTT ST	2	R	467	26	12130	O	11/30/2019	75
TALISMANDR	010	TALISMAN DR	MONTROSE LN	FLOWER DR	2	R	719	30	21568	A	12/29/2019	75
TECEIRAWAY	010	TECEIRA WAY	RILEY ST	RUSSI CT	2	R	908	34	30878	A	12/11/2019	75
TRAYLENCT	010	TRAYLEN CT	HEATON WAY	EOP	2	R	267	30	10634	A	12/11/2019	75
TRAZIELCT	010	TRAZIEL CT	LISTOWE DR	EOP	2	R	595	36	21413	A	12/10/2019	75
WEMBLEYCT	010	WEMBLEY CT	KERSHAW CT	EOP	2	R	625	30	21374	A	11/23/2019	75
WESLEYDR	040	WESLEY DR	BRIDGEND WAY	GALSTON DR	2	R	775	30	23252	A	2/8/2020	75
WILLIAMSST	010	WILLIAMS ST	RUSSI RD	HIGGINS ST	2	R	252	40	10093	A	2/13/2020	75
WOOLST	030	WOOL ST	NATOMA ST	MORMON ST NATOMA ST ALY	2	R	183	40	7328	O	11/30/2019	75
YOUNGWOCIR	040	YOUNG WO CIR	YOUNG WO CIR YOUNG WO CIR ALY	FORREST ST	2	R	405	35	14188	A	11/30/2019	75
ZERLANGCT	010	ZERLANG CT	SOUZA WAY	EOP	2	R	295	30	8852	A	1/29/2020	75
ASHCATWAY	020	ASHCAT WAY	ASHCAT WAY	EOP	2	R	114	80	9,120	A	2/14/2020	74
AULDEARNCT	010	AULDEARN CT	SWINTON DR	EOP	2	R	194	30	5832	A	2/7/2020	74
BANKFOOTCT	010	BANKFOOT CT	FRESWICK DR	EOP	2	R	270	30	8,108	A	1/30/2020	74
BAYERCT	010	BAYER CT	DARLING WAY	EOP	2	R	315	30	9462	A	12/20/2019	74
BERRIEDALE	010	BERRIEDALE CT	EOP	WITBURN WAY	2	R	392	30	11759	A	1/30/2020	74
BERRIEDALE	020	BERRIEDALE CT	WITBURN WAY	EOP	2	R	323	30	9,678	A	1/30/2020	74
BLACKPOWDE	030	BLACK POWDER CIR	RUSSLER LN	FLINT ROCK CT	2	R	398	30	11941	A	12/11/2019	74
BLENCOWECT	010	BLENCOWE CT	WESSEX WAY	EOP	2	R	292	30	11,384	A	12/11/2019	74
BOWENDR	030	BOWEN DR	MANASCO CIR	SMITH WAY	2	R	1,270	30	38,104	A	2/13/2020	74
BRANDINGIR	020	BRANDING IRON CT	CARPENTER HILL RD	EOP	2	R	561	30	16,841	A	2/7/2020	74
BRIGGSRANC	080	BRIGGS RANCH DR	WILLOW CREEK DR	GOODELL RD	2	C	697	40	27,888	A	12/28/2019	74
BUFFETCT	010	BUFFET CT	WALDEN DR	EOP	2	R	206	30	8,804	A	2/6/2020	74
BUNDRICKDR	030	BUNDRICK DR	HARTLEY WAY	ILLSLEY WAY	2	R	467	35	16348	A	2/6/2020	74
CANNINGTON	010	CANNINGTON LN	S LEXINGTON DR	THORNDIKE WAY	2	R	365	36	13133	A	12/21/2019	74
CATLINCT	010	CATLIN CT	BOXLER CT	EOP	2	R	186	30	5576	A	12/31/2019	74
CHENERYCT	010	CHENERY CT	FINCHLEY LN	EOP	2	R	130	30	3898	O	12/17/2019	74
CLAPTONWAY	010	CLAPTON WAY	NEWMARK WAY	KNOPFLER CIR	2	R	658	30	19,753	A	1/29/2020	74

FC (Func. Class.): A (Arterial), C (Collector), R (Residential)
 ST (Surface Type): A=AC (Asphalt Concrete), O= AC/AC (AC Overlay), G=Gravel
 PCC (Portland Cement Concrete)

City of Folsom - 2019/20 PMP Update
 PCI Listing Report - sorted by **Descending PCI (Street Network)**



Street ID	Section ID	Street Name	Begin Location	End Location	Ln	FC	Length (ft)	Width (ft)	Area (sf)	ST	PCI Date	PCI
CLEMENSENC	010	CLEMENSEN CIR	MEREDITH WAY	MEREDITH WAY	2	R	753	30	22579	A	1/29/2020	74
COLECT	010	COLE CT	RUSSI RD	FISHER CT	2	R	208	40	8327	A	2/13/2020	74
COPPINGCT	010	COPPING CT	BACHMAN WAY	EOP	2	R	527	38	22010	A	12/12/2019	74
COVALCT	010	COVAL CT	DONALDSON DR	EOP	2	R	156	30	4,680	A	1/2/2020	74
DALTREYWAY	010	DALTREY WAY	NEWMARK WAY	KNOPFLER CIR	2	R	494	30	14,813	A	1/29/2020	74
DARVELCT	010	DARVEL CT	LISTOWE DR	EOP	2	R	199	36	7167	A	12/10/2019	74
DEERWOODWA	020	DEERWOOD WAY	SANDSTONE CT	OAK AVENUE PKWY	2	R	565	30	16941	A	11/17/2019	74
DUNCANWAY	020	DUNCAN WAY	TRAVIS ST	DUNCAN CT	2	R	1,073	40	42901	A	11/23/2019	74
DUNKELDLN	020	DUNKELD LN	HADDINGTON DR	HALKIRK WAY	2	R	608	30	18239	A	1/30/2020	74
DYSARTWAY	020	DYSART WAY	CLYDEBANK LN	EOP	2	R	94	30	2833	A	2/13/2020	74
EMPIRERANC	010	EMPIRE RANCH RD	CITY LIMITS	E NATOMA ST	5	A	1,139	78	88834	A	2/12/2020	74
EMPIRERANC	060	EMPIRE RANCH RD	BROADSTONE PKWY	OWL MEADOW ST	7	A	1,193	100	119261	A	2/12/2020	74
FIELDSTONE	020	FIELDSTONE CT	STURBRIDGE DR	EOP	2	R	958	30	28756	A	2/7/2020	74
GISLERCT	010	GISLER CT	VIERRA CIR	EOP	2	R	575	30	19874	A	2/7/2020	74
GLENNDR	060	GLENN DR	OXBUROUGH DR	RILEY ST	4	A	1,477	65	95976	A	11/16/2019	74
GRANTHAMCT	010	GRANTHAM CT	MOYLAN WAY	EOP	2	R	425	30	15374	A	12/12/2019	74
HAGENCT	010	HAGEN CT	HALL ST	EOP	2	R	451	30	16154	A	11/23/2019	74
HALIDONWAY	020	HALIDON WAY	BLOUGH WAY	PINDER CT	2	C	920	30	27567	A	2/7/2020	74
HALIDONWAY	050	HALIDON WAY	OAK AVENUE PKWY	DENSMORE WAY	2	C	353	36	12708	A	2/7/2020	74
IRONPOINTR	140	IRON POINT RD	CAVITT DR	SERPA WAY	6	A	1,442	86	124030	A	12/10/2019	74
JOBSONCT	010	JOBSON CT	DENSMORE WAY	EOP	2	R	180	30	8024	A	2/7/2020	74
JOHNHENRYC	020	JOHN HENRY CIR	JOHN HENRY CIR	TEDFORD CT	2	R	1,770	36	63737	A	12/10/2019	74
KERSHAWCT	010	KERSHAW CT	ATFIELD WAY	EOP	2	C	349	30	13094	A	11/23/2019	74
LOUGHRIDGE	010	LOUGHRIDGE WAY	LIVERMORE WAY	GOODELL RD	2	R	1,052	30	31562	A	1/2/2020	74
MALLARDCIR	010	MALLARD CIR	MCADOO DR	MCADOO DR	2	R	1,524	30	45719	A	11/23/2019	74
MARSHHAWKD	030	MARSH HAWK DR	SPRIG CIR	WIDGEON CT	2	R	1,260	30	37815	A	11/23/2019	74
MAYALLCT	010	MAYALL CT	HALIDON WAY	EOP	2	R	136	30	6704	A	2/7/2020	74
MCGUIRECT	010	MCGUIRE CT	CERRO PARK CT	EOP	2	R	226	30	9309	A	11/22/2019	74
MEREDITHWA	010	MEREDITH WAY	SCHEIDEGGER CIR	SCHEIDEGGER CIR	2	R	939	30	28185	A	1/29/2020	74
MONTROSEDR	060	MONTROSE DR	MARCHANT DR	FARGO WAY	2	C	1,117	36	40212	A	11/24/2019	74
MORTONWAY	010	MORTON WAY	KEEFER ST	GOMES CT	2	R	794	30	23819	A	11/23/2019	74
MUERERST	010	MUERER ST	HAGEN CT	FARMER WAY	2	R	514	30	15431	A	11/23/2019	74
MUERERST	020	MUERER ST	FARMER WAY	EOP	2	R	198	30	8564	A	2/13/2020	74
MUIRKIRKCT	010	MUIRKIRK CT	EOP	GALSTON DR	2	R	277	30	8297	A	2/8/2020	74
NATOMAST	090	NATOMA ST	CITY HALL-47 NATOMA ST	FARGO WAY	4	A	525	60	31485	A	11/24/2019	74
NATOMASTAT	010	NATOMA STATION DR	FOLSOM BLVD	OAK VILLA DR	2	C	744	61	45379	A	2/13/2020	74
NICHOLSCIR	020	NICHOLS CIR	AGEE CT	GROVER RD	2	R	821	30	24643	A	11/22/2019	74
OAKAVENUEP	130	OAK AVENUE PKWY	E BIDWELL ST	PEMBURY WAY	6	A	921	90	82844	A	2/12/2020	74
RANDALLCT	110	RANDALL CT	RANDALL DR	EOP	2	R	182	30	5466	O	12/28/2019	74

FC (Func. Class.): A (Arterial), C (Collector), R (Residential)
 ST (Surface Type): A=AC (Asphalt Concrete), O= AC/AC (AC Overlay), G=Gravel
 PCC (Portland Cement Concrete)

City of Folsom - 2019/20 PMP Update
 PCI Listing Report - sorted by **Descending PCI (Street Network)**



Street ID	Section ID	Street Name	Begin Location	End Location	Ln	FC	Length (ft)	Width (ft)	Area (sf)	ST	PCI Date	PCI
RILEYST	030	RILEY ST	FIGUEROA ST	NATOMA ST	4	A	732	50	33892	O	11/17/2019	74
RILEYST	140	RILEY ST	TECEIRA WAY	CORRIGAN CT	4	A	784	66	48779	A	2/12/2020	74
SANDWICKWA	010	SANDWICK WAY	SWINTON DR	CORNHILL WAY	2	R	1,147	30	34396	A	2/7/2020	74
SCHEIDEGGE	040	SCHEIDEGGER CIR	WILLOW BEND RD	HAMMOND CT	2	R	475	30	14267	A	1/29/2020	74
SCHEIDEGGE	050	SCHEIDEGGER CIR	HAMMOND CT	KEARNS CT	2	R	257	30	7705	A	1/29/2020	74
SERPAWAY	060	SERPA WAY	RUAN CT	CAVERSHAM WAY	2	C	889	36	32017	A	2/13/2020	74
SERPAWAY	070	SERPA WAY	CAVERSHAM WAY	BROADSTONE PKWY	2	C	345	30	10354	A	2/13/2020	74
SINGERLN	020	SINGER LN	WOODARD LN	SINGER LN	2	R	1,412	30	42353	A	1/2/2020	74
SLEXINGTON	070	S LEXINGTON DR	DUXBURY WAY	OAK AVENUE PKWY	2	C	871	40	34841	A	12/14/2019	74
SOUTHCREEK	020	SOUTHCREEK CIR	DOUBLETREE CT	SOUTHCREEK CIR	2	R	334	30	10017	O	11/14/2019	74
SOUTHCREEK	040	SOUTHCREEK CIR	SOUTHCREEK CIR	EOP	2	R	103	57	6012	O	11/14/2019	74
STONEHEDGE	010	STONEHEDGE DR	THOMPSON CIR	KIRBY CT	2	R	179	30	5370	A	2/8/2020	74
STONEMILLD	010	STONE MILL DR	STURBRIDGE DR	ALTERI CT	2	R	1,314	30	39424	A	2/7/2020	74
SWINTONDR	020	SWINTON DR	SANDWICK WAY	BEARSDEN CT	2	R	839	30	25190	A	2/7/2020	74
TALLEYVILL	010	TALLEYVILLE WAY	THORNDIKE WAY	THORNDIKE WAY	2	R	499	30	14976	A	12/21/2019	74
TALLGRASSC	010	TALL GRASS CT	CAVERSHAM WAY	EOP	2	R	105	30	3147	A	2/13/2020	74
TAYLORST	010	TAYLOR ST	RUSSI RD	HIGGINS ST	2	R	184	40	7346	A	2/13/2020	74
TECEIRAWAY	030	TECEIRA WAY	KEMP CT	EOP	2	R	461	30	13824	A	12/11/2019	74
TERRACECOV	010	TERRACE COVE CT	MORNINGSIDE CT	EOP	2	R	245	30	7342	A	1/30/2020	74
THOMPSONCI	020	THOMPSON CIR	STONEHEDGE DR	EOP	2	R	296	30	8880	A	2/8/2020	74
THORNDIKEW	010	THORNDIKE WAY	THORNDIKE WAY	LORING CT	2	R	436	30	13069	A	12/21/2019	74
THORNECT	010	THORNE CT	WILLOW CREEK DR	EOP	2	R	145	30	4350	O	12/29/2019	74
THURMANWAY	010	THURMAN WAY	SCHEIDEGGER CIR	MEREDITH WAY	2	R	1,199	30	35959	A	1/29/2020	74
TORKCT	010	TORK CT	KERSLAKE CIR	EOP	2	R	210	30	8924	A	2/6/2020	74
TURNPIKEDR	050	TURN PIKE DR	WHISTLESTOP WAY	ELKINS CIR	2	C	828	49	40881	A	2/8/2020	74
WALESDR	010	WALES DR	RILEY ST	DUCHOW WAY	2	C	1,398	35	57115	O	11/16/2019	74
WALESDR	040	WALES DR	MCKIERNAN DR	DEAN WAY	2	C	345	35	12075	A	11/16/2019	74
WEINREICHC	010	WEINREICH CT	SOUZA WAY	EOP	2	R	586	30	17592	A	1/29/2020	74
WELLFLEETC	070	WELLFLEET CIR	WILMINGTON CT	DUNSTABLE WAY	2	R	1,045	30	31340	A	12/21/2019	74
WILLIAMSST	020	WILLIAMS ST	HIGGINS ST	TAYLOR ST	2	R	892	30	26758	A	2/13/2020	74
WITHERSCT	010	WITHERS CT	EOP	ROWBERRY DR	2	R	380	30	14024	A	12/12/2019	74
YOUNGWOCIR	030	YOUNG WO CIR	AMERICAN RIVER BIKE TRL	YOUNG WO CIR YOUNG WO CIR ALY	2	R	112	35	3935	A	11/30/2019	74
AGOSTINICI	010	AGOSTINI CIR	STEWART ST	STEWART ST	2	R	1,464	30	43915	A	2/8/2020	73
ARLINGTONS	010	ARLINGTON ST	GOLF LINKS DR	PLUM CREEK CT	2	R	342	36	12309	A	2/7/2020	73
ASHCATWAY	010	ASHCAT WAY	TURNPIKE DR	BALLAST WAY	2	R	654	36	31,334	A	2/14/2020	73
BENTONCT	010	BENTON CT	HIGGINS ST	EOP	2	R	466	30	16,604	A	2/13/2020	73
BLACKGOLDL	010	BLACK GOLD LN	WOODSMOKE WAY	BLACK POWDER CIR	2	R	912	30	27368	A	12/11/2019	73
BORGESCT	010	BORGES CT	DUNCAN WAY	EOP	2	R	258	30	10176	A	11/23/2019	73

FC (Func. Class.): A (Arterial), C (Collector), R (Residential)
 ST (Surface Type): A=AC (Asphalt Concrete), O= AC/AC (AC Overlay), G=Gravel
 PCC (Portland Cement Concrete)

City of Folsom - 2019/20 PMP Update
 PCI Listing Report - sorted by **Descending PCI (Street Network)**



Street ID	Section ID	Street Name	Begin Location	End Location	Ln	FC	Length (ft)	Width (ft)	Area (sf)	ST	PCI Date	PCI
BROADSTONE	080	BROADSTONE PKWY	MCCOMBER DR	GOLF LINKS DR	5	A	587	80	46978	A	2/12/2020	73
BROWNDUVAL	010	BROWN DUVALL LN	CRUICKSHANK DR	HENRY ST	2	R	1,040	30	31,194	A	12/11/2019	73
BUNDRICKDR	010	BUNDRICK DR	HAVERHILL DR	TIPPENS WAY	2	R	640	35	22398	A	12/12/2019	73
CAMBERWELL	010	CAMBERWELL WAY	OAK AVENUE PKWY	KENNERLY WAY	2	R	394	30	11811	A	2/14/2020	73
CENTRALAVE	010	CENTRAL AVE	CENTRAL AVE	EOP	2	R	577	30	42654	O	11/11/2019	73
CLARKSVILL	010	CLARKSVILLE RD	BROADSTONE PKWY	WALDEN DR	4	C	965	60	57,901	A	2/6/2020	73
CRUICKSHAN	040	CRUICKSHANK DR	WOODSMOKE WAY	TECEIRA WAY	2	R	483	30	14,489	A	12/11/2019	73
DALISONCT	010	DALISON CT	KILCAIRN WAY	EOP	2	R	187	30	8,234	A	12/11/2019	73
DARLINGWAY	020	DARLING WAY	HAPTON CT	FERGUSEN WAY	2	R	517	30	15523	A	12/20/2019	73
DOLANCT	010	DOLAN CT	ROWLANDS CT	EOP	2	R	330	30	12524	A	2/14/2020	73
DORNICIR	010	DORNIE CIR	HADDINGTON DR	HADDINGTON DR	2	R	925	30	27743	A	1/30/2020	73
EMPIRERANC	050	EMPIRE RANCH RD	BULJAN DR	BROADSTONE PKWY	5	A	1,159	78	90425	A	2/12/2020	73
ENTWISTLEC	010	ENTWISTLE CT	HALIDON WAY	EOP	2	R	374	30	13844	A	2/7/2020	73
FANTAGESWA	010	FANTAGES WAY	YANKTON ST	ORANGE BLOSSOM CIR	2	R	1,262	30	37865	A	2/14/2020	73
FERRERADR	010	FERRERA DR	GARRETT DR	JOERGANSON RD	2	R	1,199	28	33573	A	12/26/2019	73
FIELDSTONE	010	FIELDSTONE CT	EOP	STURBRIDGE DR	2	R	651	30	19534	A	2/7/2020	73
FOGERTYCT	010	FOGERTY CT	OXLEIGH WAY	EOP	2	R	259	30	10394	A	12/12/2019	73
FRESWICKDR	030	FRESWICK DR	WITBURN WAY	EOP	2	R	1,385	30	41570	A	1/30/2020	73
GAINSBOROU	020	GAINSBOROUGH CIR	VISTA OAK DR	GAINSBOROUGH CIR	2	C	802	36	27477	O	11/16/2019	73
GALSTONDR	030	GALSTON DR	MOSSBANK WAY	WESLEY DR	2	R	718	30	21540	A	2/8/2020	73
GREENBUSHA	010	GREENBUSH AVE	SILBERHORN DR	WESTBURY CIR	2	R	553	30	16603	A	12/17/2019	73
HALIDONWAY	090	HALIDON WAY	HEWSON CT	MAYALL CT	2	C	730	30	21912	A	11/23/2019	73
HANCOCKDR	010	HANCOCK DR	EOP	REBECCA WAY	2	C	256	40	10234	A	12/28/2019	73
HANSENCIR	020	HANSEN CIR	TANNER CT	CARTER ST	2	R	554	30	16642	A	11/22/2019	73
HILLSWICKC	040	HILLSWICK CIR	LATHERTON WAY	CAVITT DR	2	R	186	36	6704	A	12/14/2019	73
IRONPOINTR	100	IRON POINT RD	VESSONA CIR	ROWBERRY DR	5	A	1,309	70	91603	A	2/8/2020	73
IRONPOINTR	130	IRON POINT RD	E BIDWELL ST	CAVITT DR	7	A	1,047	98	102581	A	12/10/2019	73
KEMPCT	010	KEMP CT	TECEIRA WAY	EOP	2	R	464	30	16544	A	12/11/2019	73
KESTRELCT	010	KESTREL CT	MARSH HAWK DR	EOP	2	R	227	30	6810	A	11/23/2019	73
LESNICKCT	010	LESNICK CT	OXLEIGH WAY	EOP	2	R	199	30	8594	A	12/12/2019	73
LEVENCT	010	LEVEN CT	SWINTON DR	EOP	2	R	299	30	8957	A	2/7/2020	73
LISTOWEDR	060	LISTOWE DR	GALLINGER CT	CATTERLINE WAY	2	R	329	37	12187	A	12/10/2019	73
MANASCOCIR	030	MANASCO CIR	MANASCO CIR	EOP	2	R	89	30	2671	A	2/13/2020	73
MANSEAUDR	020	MANSEAU DR	MARVIN CT	BLUE RAVINE RD	2	C	733	40	29307	A	12/28/2019	73
MCADOODR	020	MCADOO DR	MARSH HAWK DR	PINTAIL CIR	2	C	1,090	36	39240	A	2/13/2020	73
MORNINGSID	040	MORNINGSIDE CT	MORNINGSIDE DR	EOP	2	R	770	30	23084	A	1/30/2020	73
NATOMAST	020	NATOMA ST	OAKDALE ST	SIBLEY ST	2	C	707	45	31834	O	11/24/2019	73
NATOMASTAT	020	NATOMA STATION DR	OAK VILLA DR	INGERSOLL WAY	2	C	332	64	21241	A	2/13/2020	73
NESMITHCT	080	NESMITH CT	COLLEGE PKWY	EOP	2	R	276	37	14125	A	2/13/2020	73

FC (Func. Class.): A (Arterial), C (Collector), R (Residential)
 ST (Surface Type): A=AC (Asphalt Concrete), O= AC/AC (AC Overlay), G=Gravel
 PCC (Portland Cement Concrete)

City of Folsom - 2019/20 PMP Update
 PCI Listing Report - sorted by **Descending PCI (Street Network)**



Street ID	Section ID	Street Name	Begin Location	End Location	Ln	FC	Length (ft)	Width (ft)	Area (sf)	ST	PCI Date	PCI
NORTHOLTCT	010	NORTHOLT CT	TETWORTH WAY	EOP	2	R	570	30	19724	A	12/11/2019	73
OAKPLACEW	010	OAKPLACE W	PINEGROVE WAY	EOP	2	R	356	30	13209	O	11/15/2019	73
PARKSHORED	040	PARKSHORE DR	COOLIDGE DR	PLAZA DR	2	C	2,723	48	130705	A	2/13/2020	73
PARKWAYDR	060	PARKWAY DR	HOUSTON CIR	HOUSTON CIR	2	C	251	36	9018	A	12/26/2019	73
PEMBURYWAY	010	PEMBURY WAY	OAK AVENUE PKWY	TETWORTH WAY	2	R	636	31	19725	A	12/11/2019	73
PERSIFERST	020	PERSIFER ST	COLOMA ST	RILEY ST	2	R	1,401	29	40590	O	11/30/2019	73
PORTODR	020	PORTO DR	HARGROVE CT	BRIGGS RANCH DR	2	R	489	30	14681	A	12/31/2019	73
RENPOINTWA	010	RENPOINT WAY	CAVITT DR	LISTOWE DR	2	R	586	38	22268	A	12/10/2019	73
RILEYST	040	RILEY ST	NATOMA ST	BIDWELL ST	2	A	736	40	33169	O	11/17/2019	73
ROGERS CIR	020	ROGERS CIR	FARLEY CT	HENRY ST	2	R	736	30	22085	A	12/11/2019	73
RUSSLERLN	010	RUSSLER LN	WOODSMOKE WAY	BLACK POWDER CIR	2	R	574	30	17222	A	12/11/2019	73
SCHEIDEGGE	060	SCHEIDEGGER CIR	KEARNS CT	MEREDITH WAY	2	R	759	30	22804	A	1/29/2020	73
SERPAWAY	050	SERPA WAY	LISTOWE DR	RUAN CT	2	C	317	36	11415	A	12/10/2019	73
STOCKMANCI	040	STOCKMAN CIR	STETSON CT	CARPENTER HILL RD	2	R	1,025	30	30741	A	2/13/2020	73
STOCKMANCI	050	STOCKMAN CIR	CARPENTER HILL RD	COTTONWOOD CT	2	R	1,146	30	34367	A	2/13/2020	73
SWINTONDR	030	SWINTON DR	BEARSDEN CT	SANDWICK WAY	2	R	1,031	30	30933	A	2/7/2020	73
TYNDRUMLN	010	TYNDRUM LN	GLENNFINNAN WAY	EOP	2	R	1,301	30	39026	A	2/8/2020	73
WELLFLEETC	030	WELLFLEET CIR	TAUNTON WAY	DUNSTABLE WAY	2	R	280	30	8404	A	12/21/2019	73
YANKTONST	010	YANKTON ST	ORANGE BLOSSOM CIR	ORANGE BLOSSOM CIR	2	R	1,389	30	41653	A	2/14/2020	73
AGEECT	010	AGEE CT	NICHOLS CIR	EOP	2	R	277	30	10934	A	11/22/2019	72
BETTYHILLC	010	BETTYHILL CT	HUNTLY DR	EOP	2	R	173	30	5185	A	2/8/2020	72
BIDWELLST	030	BIDWELL ST	WOOL ST	DECATUR ST	2	C	466	40	18659	A	11/23/2019	72
BIGVALLEYC	010	BIG VALLEY CT	BIG VALLEY RD	EOP	2	R	164	30	4920	A	12/27/2019	72
BLUERAVINE	160	BLUE RAVINE RD	SCHOOL ST	FLOWER DR	5	A	2,864	70	200481	A	12/15/2019	72
BOLICT	010	BOLI CT	BRIGGS RANCH DR	EOP	2	R	106	30	3182	A	12/31/2019	72
BRIDGENDWA	010	BRIDGEND WAY	WESLEY DR	TYNDRUM LN	2	R	279	30	8370	A	2/8/2020	72
BRIGGSRANC	120	BRIGGS RANCH DR	SKIDMORE CT	SINGER LN	2	C	275	40	11,002	A	12/28/2019	72
BROADSTONE	130	BROADSTONE PKWY	LONGHORN RD	EMPIRE RANCH RD	4	A	815	60	48,878	A	2/12/2020	72
BRODERCIR	010	BRODER CIR	PERAZZO CIR	PERAZZO CIR	2	R	1,715	26	44593	A	12/26/2019	72
CAITHNESSC	010	CAITHNESS CT	CATTERLINE WAY	LISTOWE DR	2	R	314	36	11,307	A	12/10/2019	72
CARPENTERH	030	CARPENTER HILL RD	HIDDEN FALLS DR	BRANDING IRON DR	2	R	307	30	9,223	A	1/30/2020	72
CASSINCT	010	CASSIN CT	HOPFIELD DR	EOP	2	R	527	30	18,434	A	12/10/2019	72
CAVERSHAMW	040	CAVERSHAM WAY	IRIS CIR	EOP	2	R	1,241	30	37222	A	2/13/2020	72
EBIDWELLST	030	E BIDWELL ST	MARKET ST	GLENN DR	4	A	620	60	37177	O	11/23/2019	72
EBIDWELLST	120	E BIDWELL ST	BLUESTONE CIR	OAK AVENUE PKWY	6	A	2,000	90	180000	A	2/13/2020	72
EMPIRERANC	030	EMPIRE RANCH RD	RITCHIE ST	FEHR RD	5	A	1,908	78	148824	A	2/12/2020	72
EMPIRERANC	040	EMPIRE RANCH RD	FEHR RD	BULJAN DR	5	A	1,355	78	105690	A	2/12/2020	72
EMPIRERANC	070	EMPIRE RANCH RD	OWL MEADOW ST	IRON POINT RD	7	A	1,175	100	117480	A	2/12/2020	72
FLOWERDR	050	FLOWER DR	MCFARLAND DR	MAY CT	2	C	430	40	17188	A	12/28/2019	72

FC (Func. Class.): A (Arterial), C (Collector), R (Residential)
 ST (Surface Type): A=AC (Asphalt Concrete), O= AC/AC (AC Overlay), G=Gravel
 PCC (Portland Cement Concrete)

City of Folsom - 2019/20 PMP Update
 PCI Listing Report - sorted by **Descending PCI (Street Network)**



Street ID	Section ID	Street Name	Begin Location	End Location	Ln	FC	Length (ft)	Width (ft)	Area (sf)	ST	PCI Date	PCI
FOLSOMBLVD	150	FOLSOM BLVD	RAMP	LEIDESDORFF ST	6	A	1,156	95	109853	O	11/10/2019	72
FRAMINGHAM	020	FRAMINGHAM WAY	HAZELMERE DR	EOP	2	R	141	30	6854	A	1/28/2020	72
GALSTONDR	020	GALSTON DR	BURWICK LN	MOSSBANK WAY	2	R	1,107	30	33207	A	2/8/2020	72
GILLENCT	010	GILLEN CT	DENSMORE WAY	EOP	2	R	227	30	9434	A	2/7/2020	72
HALIDONWAY	030	HALIDON WAY	PINDER CT	RATHBONE CIR	2	C	1,176	35	41160	A	2/7/2020	72
HALLST	010	HALL ST	GROVER RD	FARMER WAY	2	R	698	30	20922	A	11/23/2019	72
HALVERSONC	010	HALVERSON CT	ELSWORTH WAY	EOP	2	R	402	30	12048	A	12/20/2019	72
HANCOCKDR	030	HANCOCK DR	RANDALL DR	CERRITO DR	2	C	685	40	27386	A	12/28/2019	72
HANSENCIR	010	HANSEN CIR	GROVER RD	TANNER CT	2	R	1,236	30	37074	A	11/22/2019	72
HESILERCT	010	HESILER CT	BAYLINE CIR	EOP	2	R	126	42	6873	A	12/10/2019	72
HODGSONCT	010	HODGSON CT	OXLEIGH WAY	EOP	2	R	172	30	7784	A	12/12/2019	72
IRISCIR	010	IRIS CIR	CAVERSHAM WAY	CAVERSHAM WAY	2	R	891	30	26726	A	2/13/2020	72
LISTOWEDR	030	LISTOWE DR	TRAZIEL CT	RENPOINT WAY	2	R	352	37	13013	A	12/10/2019	72
LISTOWEDR	050	LISTOWE DR	TIBESSART CT	GALLINGER CT	2	R	254	37	9414	A	12/10/2019	72
MARSHHAWKD	010	MARSH HAWK DR	MCADOO DR	SPRIG CIR	2	R	1,466	30	43980	A	11/23/2019	72
MCHUGHCT	010	MCHUGH CT	BRIGGS RANCH DR	EOP	2	R	103	30	3093	A	12/31/2019	72
NATOMAST	010	NATOMA ST	FOLSOM BLVD	OAKDALE ST	2	C	87	42	3654	O	11/24/2019	72
ORCHARDTER	010	ORCHARD TERRACE CT	MORNINGSIDE DR	EOP	2	R	579	30	17356	A	1/30/2020	72
PARKSHORED	030	PARKSHORE DR	FOLSOM BD	COOLIDGE DR	2	C	495	48	23754	A	2/13/2020	72
PENRODCT	010	PENROD CT	PENROD WAY	EOP	2	R	418	30	15164	A	2/7/2020	72
PRAIRIECIT	010	PRAIRIE CITY RD	BLUE RAVINE RD	WILLARD DR	5	A	2,279	77	175460	A	2/12/2020	72
RAWLINGSCT	030	RAWLINGS CT	RAWLINGS CT	EOP	2	R	254	30	7626	A	12/27/2019	72
REEVESWAY	010	REEVES WAY	S LEXINGTON DR	BAURER CIR	2	R	399	36	14355	A	12/17/2019	72
ROWLANDSCT	010	ROWLANDS CT	RILEY ST	EOP	2	R	663	30	22514	A	2/14/2020	72
RUSSICT	010	RUSSI CT	TECEIRA WAY	EOP	2	R	428	30	15464	A	12/11/2019	72
RUSSIRD	010	RUSSI RD	BLUE RAVINE RD	COLE CT	2	C	1,150	49	63008	A	11/23/2019	72
RUSSIRD	020	RUSSI RD	COLE CT	STEWART ST	2	C	942	49	46154	A	11/23/2019	72
RUSSIRD	040	RUSSI RD	WILLIAMS ST	GROVER RD	2	C	1,160	49	56882	A	11/23/2019	72
RUSSIRD	060	RUSSI RD	MORTON WAY	RILEY ST	2	C	1,070	49	52412	A	11/23/2019	72
SANTANAWAY	010	SANTANA WAY	RANDALL DR	ROCKY COVE CT	2	R	668	30	20054	A	12/31/2019	72
SCHOOLST	010	SCHOOL ST	DEAN WAY	GLENN DR	2	R	1,405	35	49154	O	12/3/2019	72
SEERGREENW	010	SEERGREEN WAY	HAZELMERE DR	EOP	2	R	180	30	8024	A	1/28/2020	72
SERPACT	10	SERPA CT	SERPA WAY	EOP	2	C	428	52	22270	A	2/13/2020	72
SIERRAWOOD	010	SIERRA WOODS CIR	PERRAUD DR	PERRAUD DR	2	R	1,841	32	58927	O	12/3/2019	72
SLEXINGTON	080	S LEXINGTON DR	OAK AVENUE PKWY	EOP	2	C	781	80	62514	A	12/14/2019	72
SOUKUPCT	010	SOUKUP CT	WOODSMOKE WAY	EOP	2	R	154	30	7244	A	2/14/2020	72
STETSONCT	010	STETSON CT	STOCKMAN CIR	EOP	2	R	184	30	5530	A	2/13/2020	72
STEWARTST	010	STEWART ST	RUSSI RD	WILLARD DR	2	R	507	36	18252	A	2/8/2020	72
STONEMILLD	020	STONE MILL DR	ALTERI CT	EOP	2	R	217	30	6508	A	2/14/2020	72

FC (Func. Class.): A (Arterial), C (Collector), R (Residential)
 ST (Surface Type): A=AC (Asphalt Concrete), O= AC/AC (AC Overlay), G=Gravel
 PCC (Portland Cement Concrete)

City of Folsom - 2019/20 PMP Update
 PCI Listing Report - sorted by **Descending PCI (Street Network)**



Street ID	Section ID	Street Name	Begin Location	End Location	Ln	FC	Length (ft)	Width (ft)	Area (sf)	ST	PCI Date	PCI
STONINGTON	020	STONINGTON WAY	CHADWICK WAY	N LEXINGTON DR	2	R	275	34	9351	A	12/21/2019	72
SUTTERST	050	SUTTER ST	EOP	FONG ST	2	R	491	35	17179	A	11/30/2019	72
TETWORTHWA	010	TETWORTH WAY	KERSWELL CT	NORTHOLT CT	2	R	533	30	15977	A	12/11/2019	72
WALES DR	030	WALES DR	GLENN DR	MCKIERNAN DR	2	C	880	35	30818	O	11/16/2019	72
WELLFLEETC	050	WELLFLEET CIR	ENDICOTT SQ	LYNDEBORO CT	2	R	304	30	9125	A	12/21/2019	72
WELLFLEETC	060	WELLFLEET CIR	LYNDEBORO CT	WILMINGTON CT	2	R	561	30	16835	A	12/21/2019	72
WIDGEONCT	010	WIDGEON CT	MARSH HAWK DR	EOP	2	R	340	30	13018	A	2/13/2020	72
WILLIAMSST	030	WILLIAMS ST	TAYLOR ST	EOP	2	R	332	30	12396	A	2/13/2020	72
WILLOWCREE	020	WILLOW CREEK DR	PRADERA CT	REBECCA WAY	2	C	564	30	16932	A	12/28/2019	72
WOODVIEWCT	010	WOODVIEW CT	WOODVIEW DR	EOP	2	R	430	36	17535	O	11/16/2019	72
BAYLINECIR	020	BAYLINE CIR	KENAR WAY	WHISTLE STOP WAY	2	R	1,906	31	59091	A	12/10/2019	71
BLACKPOWDE	010	BLACK POWDER CIR	WOODSMOKE WAY	EMIGRANT CT	2	R	410	30	12306	A	12/11/2019	71
BOWENDR	020	BOWEN DR	MCKENNY CT	MANASCO DR	2	R	1,264	30	37,931	A	2/13/2020	71
BRIARCLIFF	010	BRIARCLIFF DR	FARGO WAY	RUGOSA DR	2	R	325	26	8604	A	12/3/2019	71
BRIARCLIFF	080	BRIARCLIFF DR	MONOWOOD DR	FRANKWOOD DR	2	R	287	30	8607	A	12/29/2019	71
COLECT	020	COLE CT	FISHER CT	EOP	2	R	201	30	8559	A	2/13/2020	71
COLOMAST	050	COLOMA ST	MORMON ST NATOMA ST ALY	NATOMA ST	2	R	183	30	5496	O	11/23/2019	71
DARRINGTON	040	DARRINGTON DR	BURRILL DR	EVELAND CT	2	R	138	30	4142	A	12/31/2019	71
DEMURRAGEW	020	DEMURRAGE WAY	DEMURRAGE WAY	EOP	2	R	88	82	7216	A	12/10/2019	71
DUNKELDLN	010	DUNKELD LN	HALKIRK WAY	EOP	2	R	243	30	7298	A	1/30/2020	71
EBIDWELLST	180	E BIDWELL ST	IRON PT RD	PLACERVILLE RD	7	A	540	110	59438	A	11/23/2019	71
FERGUSENWA	020	FERGUSEN WAY	JENKINS WAY	DARLING WAY	2	R	726	30	21784	A	12/20/2019	71
FOLSOMBLVD	140	FOLSOM BLVD	NATOMA ST	RAMP	6	A	299	95	28419	O	11/10/2019	71
GREENVALLE	020	GREEN VALLEY RD	CUMMINGS WAY	EOP	4	A	4,511	54	243618	A	5/27/2014	71
GROVERRD	030	GROVER RD	CARTER ST	RUSSI RD	2	C	911	49	44663	A	2/13/2020	71
HAMERSLEYC	010	HAMERSLEY CT	HEATON WAY	EOP	2	R	206	30	8804	A	12/11/2019	71
HARTERCT	010	HARTER CT	HARTER WAY	EOP	2	R	226	30	9404	A	1/29/2020	71
HARTLEYWAY	010	HARTLEY WAY	BUNDRICK DR	TIPPENS WAY	2	R	766	30	22980	A	2/6/2020	71
HARTLEYWAY	020	HARTLEY WAY	TIPPENS WAY	BUNDRICK DR	2	R	566	30	16980	A	2/6/2020	71
LISTOWEDR	040	LISTOWE DR	RENPOINT WAY	TIBESSART CT	2	R	322	37	11896	A	12/10/2019	71
MARSHHAWKD	020	MARSH HAWK DR	SPRIG CIR	SPRIG CIR	2	R	932	30	27957	A	11/23/2019	71
MCADOODR	010	MCADOO DR	IRON POINT RD	MARSH HAWK DR	2	C	739	36	26604	A	2/13/2020	71
MENDESCT	010	MENDES CT	SOUZA WAY	EOP	2	R	296	30	8893	A	1/29/2020	71
MONTROSEDR	030	MONTROSE DR	BRIARCLIFF DR	FRANKWOOD DR	2	C	737	35	25808	O	11/24/2019	71
MORNINGSID	010	MORNINGSIDE DR	SILBERHORN DR	ORCHARD TERRACE CT	2	R	403	30	12078	A	1/30/2020	71
NATOMASTAT	070	NATOMA STATION DR	COVENTRY CIR	BLUE RAVINE RD	2	C	1,106	55	70182	A	2/13/2020	71
OAKAVENUEP	030	OAK AVENUE PKWY	AMERICAN RIVER CANYON DR	KATARINA LN	5	A	489	76	37193	A	11/10/2019	71

FC (Func. Class.): A (Arterial), C (Collector), R (Residential)
 ST (Surface Type): A=AC (Asphalt Concrete), O= AC/AC (AC Overlay), G=Gravel
 PCC (Portland Cement Concrete)

City of Folsom - 2019/20 PMP Update
 PCI Listing Report - sorted by **Descending PCI (Street Network)**



Street ID	Section ID	Street Name	Begin Location	End Location	Ln	FC	Length (ft)	Width (ft)	Area (sf)	ST	PCI Date	PCI
OAKAVENUEP	040	OAK AVENUE PKWY	KATARINA LN	CASCADE FALLS DR	5	A	934	78	72847	A	11/10/2019	71
OAKAVENUEP	120	OAK AVENUE PKWY	S LEXINGTON DR	E BIDWELL ST	7	A	1,059	104	110086	O	12/15/2019	71
OAKPLACEE	010	OAKPLACE E	PINEGROVE WAY	EOP	2	R	740	30	24729	O	11/15/2019	71
OSBORNECT	010	OSBORNE CT	FERGUSEN WAY	EOP	2	R	442	30	13265	A	12/20/2019	71
PENROSECT	010	PENROSE CT	FIELDSTONE CT	EOP	2	R	129	30	3883	A	2/7/2020	71
PLUMCREEKC	020	PLUM CREEK CT	ASHWOOD CT	GLENMOOR CT	2	R	343	30	10286	A	2/7/2020	71
RIVERROCKD	020	RIVER ROCK DR	RIVER BEND CT	RIVER ROCK DR	2	R	1,396	30	41893	A	11/11/2019	71
RUGOSADR	010	RUGOSA DR	BRIARCLIFF DR	ALEZANE DR	2	R	1,509	30	45257	O	12/3/2019	71
RUSSIRD	030	RUSSI RD	STEWART ST	WILLIAMS ST	2	C	289	49	14156	A	11/23/2019	71
SANDWICKWA	020	SANDWICK WAY	CORNHILL WAY	EOP	2	R	1,090	30	32717	A	2/7/2020	71
SERPAWAY	020	SERPA WAY	IRON POINT RD	FETTER CT	2	C	295	36	10625	A	12/10/2019	71
SIBLEYST	010	SIBLEY ST	PRAIRIE CITY RD	LEVY RD	2	C	1,093	80	87425	O	2/13/2020	71
SIMMONSWAY	010	SIMMONS WAY	BALDWIN DAM RD	EOP	2	R	1,005	36	38324	O	11/16/2019	71
SPRIGCIR	010	SPRIG CIR	MARSH HAWK DR	MARSH HAWK DR	2	R	1,610	30	48301	A	11/23/2019	71
TONEYCT	010	TONEY CT	SOTO WAY	EOP	2	R	568	30	17043	A	12/27/2019	71
WILLARDDR	030	WILLARD DR	ELLIS CIR	STEWART ST	2	C	641	40	25630	A	2/13/2020	71
WILLOWCREE	080	WILLOW CREEK DR	FLOWER DR	RAWLINGS CT	2	C	1,329	40	53192	A	12/28/2019	71
WILLOWCREE	090	WILLOW CREEK DR	RAWLINGS CT	MESQUITE CT	2	C	159	40	6378	A	12/28/2019	71
WILLOWMERE	010	WILLOWMERE DR	MONTROSE DR	BRIARCLIFF DR	2	R	1,096	30	32887	A	12/29/2019	71
WOODSMOKEW	010	WOODSMOKE WAY	E BIDWELL ST	SOUKUP CT	2	C	769	40	30726	A	12/11/2019	71
WOOLST	010	WOOL ST	BIDWELL ST	NATOMA ST PERSIFER ST ALY	2	R	549	32	17586	O	11/30/2019	71
YOUNGWOCIR	050	YOUNG WO CIR	YOUNG WO CIR YOUNG WO CIR ALY	YOUNG WO CIR YOUNG WO CIR ALY	2	R	618	35	21615	A	11/30/2019	71
ACORNRIDGE	010	ACORN RIDGE CT	PORTER CT	EOP	2	R	322	30	9,663	A	1/30/2020	70
BLACKPOWDE	020	BLACK POWDER CIR	EMIGRANT CT	RUSSLER LN	2	R	558	30	16755	A	12/11/2019	70
BLAKESLEEW	010	BLAKESLEE WAY	STONEY HILL RD	BENDORI CT	2	R	789	30	23,662	A	12/27/2019	70
BRIARCLIFF	040	BRIARCLIFF DR	MONOWOOD DR	BRIARCLIFF CT	2	R	487	30	14,624	A	12/29/2019	70
BRIARCLIFF	060	BRIARCLIFF DR	BRIARCLIFF CT	JANEWOOD CT	2	R	604	30	18128	A	12/29/2019	70
BUCKBRUSHD	020	BUCKBRUSH DR	BRAMBLE LN	EOP	2	R	152	30	4555	A	12/26/2019	70
CAMBERWELL	020	CAMBERWELL WAY	KENNERLY WAY	MOYLAN WAY	2	R	869	30	26080	A	2/14/2020	70
CONERSCT	010	CONERS CT	TECEIRA WAY	EOP	2	R	175	30	7874	A	12/11/2019	70
COSTELLOCT	010	COSTELLO CT	HALIDON WAY	EOP	2	R	345	30	12974	A	12/12/2019	70
ELLISCIR	010	ELLIS CIR	WILLARD DR	WILLARD DR	2	R	1,137	30	34110	A	2/13/2020	70
ELSWORTHWA	010	ELSWORTH WAY	BOWEN DR	BOWEN DR	2	R	1,281	30	38419	A	12/20/2019	70
EMIGRANTCT	010	EMIGRANT CT	BLACK POWDER CIR	EOP	2	R	230	30	7304	A	12/11/2019	70
FAHEYCT	010	FAHEY CT	ORANGE BLOSSOM CIR	EOP	2	R	156	30	7304	A	12/10/2019	70
FIELCT	010	FIEL CT	TRAVIS ST	EOP	2	R	253	30	10026	A	11/23/2019	70
FRAZERCT	010	FRAZER CT	TECEIRA WAY	EOP	2	R	194	30	8444	A	12/11/2019	70

FC (Func. Class.): A (Arterial), C (Collector), R (Residential)
 ST (Surface Type): A=AC (Asphalt Concrete), O= AC/AC (AC Overlay), G=Gravel
 PCC (Portland Cement Concrete)

City of Folsom - 2019/20 PMP Update
 PCI Listing Report - sorted by **Descending PCI (Street Network)**



Street ID	Section ID	Street Name	Begin Location	End Location	Ln	FC	Length (ft)	Width (ft)	Area (sf)	ST	PCI Date	PCI
FRICKECT	010	FRICKE CT	BURRILL DR	EOP	2	R	98	30	2925	A	12/31/2019	70
GAINSBOROU	030	GAINSBOROUGH CIR	GAINSBOROUGH CIR	EOP	2	C	257	37	10766	O	11/16/2019	70
GLENNDR	020	GLENN DR	COOLIDGE DR	SIBLEY ST	4	A	3,446	60	206772	A	11/16/2019	70
GOLDENEYEC	010	GOLDEN EYE CT	MARSH HAWK DR	EOP	2	R	303	30	11908	A	2/13/2020	70
GROVERRD	010	GROVER RD	IRON PONT RD	NICHOLS CIR	2	C	595	49	29443	A	2/13/2020	70
HEWSONCT	010	HEWSON CT	HALIDON WAY	EOP	2	R	166	30	7604	A	2/7/2020	70
HOXSIECT	010	HOXSIE CT	WALES DR	EOP	2	R	547	35	19129	O	11/30/2019	70
IRONPOINTR	160	IRON POINT RD	CARPENTER HILL RD	EMPIRE RANCH RD	2	A	897	30	26914	A	2/12/2020	70
KENARWAY	010	KENAR WAY	BAYLINE CIR	BAYLINE CIR	2	R	1,064	31	32984	A	12/10/2019	70
KILCAIRNCT	010	KILCAIRN CT	KILCAIRN WAY	EOP	2	R	216	30	9104	A	12/11/2019	70
LORDENCT	010	LORDEN CT	HALIDON WAY	EOP	2	R	317	30	12134	A	12/12/2019	70
MANASCOCIR	010	MANASCO CIR	BOWEN DR	MANASCO CIR	2	R	1,812	30	54356	A	12/20/2019	70
NATOMASTAT	030	NATOMA STATION DR	INGERSOLL WAY	PARKER DR	2	C	561	63	35349	A	2/13/2020	70
PARKWAYDR	050	PARKWAY DR	POND VIEW DR	HOUSTON CIR	2	C	230	36	8285	A	12/26/2019	70
PINDERCT	010	PINDER CT	HALIDON WAY	EOP	2	R	344	30	12944	A	12/12/2019	70
PINEGROVEW	040	PINEGROVE WAY	OAKPLACE W	VALLEY PINES DR	2	R	636	30	19094	A	11/15/2019	70
PLAZADR	030	PLAZA DR	PARKSHORE DR	BLUE RAVINE RD	2	R	929	40	37160	A	2/13/2020	70
RANDALLDR	030	RANDALL DR	TIEMPO CT	VIENTO CT	2	C	105	40	4181	A	12/28/2019	70
RILEYST	070	RILEY ST	GLENN DR	ORCHARD DR	4	A	1,613	60	96804	A	11/17/2019	70
ROCKPORTCI	050	ROCKPORT CIR	KEMPTON SQ	PROVENCE LN	2	R	238	30	7128	A	12/17/2019	70
RUSSIRD	050	RUSSI RD	GROVER RD	MORTON WAY	2	C	1,079	49	52851	A	11/23/2019	70
SEDFORDC	010	SEDFORD CT	SEDFORD WAY	EOP	2	R	285	30	11174	A	12/12/2019	70
SEIWELLCT	010	SEIWELL CT	STARKEY WAY	EOP	2	R	191	30	8354	A	12/12/2019	70
SHOWERSCT	010	SHOWERS CT	SINGER LN	EOP	2	R	110	30	3309	A	1/2/2020	70
SIBLEYST	030	SIBLEY ST	GLENN DR	MARQUISE PL	2	C	521	40	20820	O	11/17/2019	70
SOUTHCREEK	010	SOUTHCREEK CIR	BALDWIN DAM RD	DOUBLETREE CT	2	R	1,059	35	37077	O	11/14/2019	70
STOCKMANCI	030	STOCKMAN CIR	RODEO CT	STETSON CT	2	R	397	30	11909	A	2/13/2020	70
TANNERCT	010	TANNER CT	HANSEN CIR	EOP	2	R	539	30	19845	A	11/22/2019	70
VALLEYOAKC	010	VALLEY OAK CT	GAINSBOROUGH CIR	EOP	2	R	145	30	6879	O	11/16/2019	70
VISTAOAKDR	010	VISTA OAK DR	OAK AVE	GAINSBOROUGH CIR	2	C	308	35	10770	O	11/16/2019	70
WILDWAYCT	010	WILD WAY CT	HANCOCK DR	EOP	2	R	170	30	5102	A	12/31/2019	70
WILSONCT	010	WILSON CT	FLOWER DR	EOP	2	R	277	30	8299	A	12/29/2019	70
WOODMERERD	020	WOODMERE RD	PARKSHORE DR	FOLSOM BLVD	2	C	898	40	35920	A	2/13/2020	70
WOOLST	020	WOOL ST	NATOMA ST PERSIFER ST ALY	NATOMA ST	2	R	183	32	5862	O	11/30/2019	70
BERRYCREEK	020	BERRY CREEK DR	BERRY CREEK DR	EOP	2	C	81	80	5104	A	11/15/2019	69
BISCAYNEWA	020	BISCAYNE WAY	WATERBORO SQ	ROCKPORT CIR	2	R	209	30	6257	A	12/17/2019	69
BRANDINGIR	010	BRANDING IRON CT	HIDDEN FALLS DR	CARPENTER HILL RD	2	R	991	30	29727	A	2/7/2020	69
BROADSTONE	010	BROADSTONE PKWY	IRON POINT RD	WALDEN DR	4	A	893	56	50,032	A	2/12/2020	69

FC (Func. Class.): A (Arterial), C (Collector), R (Residential)
 ST (Surface Type): A=AC (Asphalt Concrete), O= AC/AC (AC Overlay), G=Gravel
 PCC (Portland Cement Concrete)

City of Folsom - 2019/20 PMP Update
 PCI Listing Report - sorted by **Descending PCI (Street Network)**



Street ID	Section ID	Street Name	Begin Location	End Location	Ln	FC	Length (ft)	Width (ft)	Area (sf)	ST	PCI Date	PCI
BROADSTONE	110	BROADSTONE PKWY	STOCKMAN CIR	CARPENTER HILL RD	4	A	1,321	60	79264	A	2/12/2020	69
BROADSTONE	120	BROADSTONE PKWY	CARPENTER HILL RD	LONGHORN RD	4	A	982	60	58903	A	2/12/2020	69
CHAFFINCT	010	CHAFFIN CT	HENRY ST	EOP	2	R	290	30	11324	A	12/11/2019	69
CREACHCT	010	CREACH CT	BUNDRICK DR	EOP	2	R	140	30	6824	A	12/12/2019	69
EBIDWELLST	040	E BIDWELL ST	GLENN DR	WALES DR	4	A	782	60	46906	O	11/23/2019	69
EBIDWELLST	050	E BIDWELL ST	WALES DR	ORCHARD DR	4	A	896	60	53775	O	11/23/2019	69
FARLEYCT	010	FARLEY CT	ROGERS CIR	EOP	2	R	522	30	18284	A	12/11/2019	69
FITHIANWAY	010	FITHIAN WAY	VAN WINKLE CT	BERRY CREEK DR	2	R	442	30	13260	A	11/15/2019	69
GOMESCT	010	GOMES CT	MORTON WAY	EOP	2	R	125	50	6186	A	11/23/2019	69
GRASSWOODC	010	GRASSWOOD CT	WOODVIEW DR	EOP	2	R	140	36	7184	O	11/16/2019	69
GREYFOXCT	010	GREY FOX CT	WILLOW BEND RD	EOP	2	R	573	30	17191	A	12/26/2019	69
GROVERRD	020	GROVER RD	NICHOLS CIR	CARTER ST	2	C	918	49	44946	A	2/13/2020	69
HENRYCT	010	HENRY CT	CHAFFIN CT	EOP	2	R	282	30	11084	A	12/11/2019	69
JOHNSTONCT	010	JOHNSTON CT	FLOWER DR	EOP	2	R	471	30	14135	A	12/29/2019	69
LIVEOAKCT	010	LIVE OAK CT	GAINSBOROUGH CIR	EOP	2	R	352	30	12307	O	11/16/2019	69
MILLST	010	MILL ST	NATOMA ST	EOP	2	R	560	40	22384	O	11/24/2019	69
OAKAVENUEP	140	OAK AVENUE PKWY	PEMBURY WAY	RILEY ST	6	A	1,002	85	85152	A	2/12/2020	69
PARKWAYDR	030	PARKWAY DR	WILLOW BEND RD	HUMBUG CREEK DR	2	C	217	30	6499	A	12/26/2019	69
PARSONSCT	010	PARSONS CT	STARKEY WAY	EOP	2	R	212	30	8984	A	12/12/2019	69
PRAIRIECIT	030	PRAIRIE CITY RD	IRON POINT RD	INTEL FM1 ENTRANCE	6	A	1,666	90	149940	A	2/12/2020	69
PREWETTD	010	PREWETT DR	SILBERHORN DR	THOREAU LN	2	C	352	40	14081	O	12/14/2019	69
RELVASCT	010	RELVAS CT	BOWEN DR	EOP	2	R	299	30	8959	A	12/20/2019	69
RILEYST	120	RILEY ST	RUSSI RD	CRUICKSHANK DR	4	A	1,295	65	84235	A	2/12/2020	69
RODEOCT	010	RODEO CT	STOCKMAN CIR	EOP	2	R	105	30	3155	A	2/13/2020	69
RUGOSADR	020	RUGOSA DR	ALEZANE DR	FARGO WAY	2	R	736	30	22077	O	12/3/2019	69
SANTAJUANI	030	SANTA JUANITA AVE	CHURCH	EOP	2	C	3,615	24	86760	A	11/9/2019	69
SIBLEYST	020	SIBLEY ST	LEVY RD	GLENN DR	2	C	1,703	55	93684	O	2/13/2020	69
TIBESSARTC	010	TIBESSART CT	LISTOWE DR	EOP	2	R	342	30	10267	A	12/10/2019	69
WALES DR	020	WALES DR	DUCHOW WAY	GLENN DR	2	C	1,320	35	46211	O	11/16/2019	69
WILLOWCREE	100	WILLOW CREEK DR	MESQUITE CT	OAK AVENUE PKWY	2	C	463	40	18538	A	12/28/2019	69
ANTARESCT	010	ANTARES CT	PLUM CREEK CT	EOP	2	R	120	30	3,614	A	2/7/2020	68
BRIARCLIFF	070	BRIARCLIFF DR	JANEWOOD CT	MONOWOOD DR	2	R	285	30	8562	A	12/29/2019	68
CARTERST	010	CARTER ST	GROVER RD	JOHN MURRAY WAY	2	R	481	36	17,300	A	11/22/2019	68
COLOMAST	040	COLOMA ST	SUTTER ST FIGUEROA ST ALY	MORMON ST NATOMA ST ALY	2	R	733	30	21993	O	11/23/2019	68
DEMURRAGEW	010	DEMURRAGE WAY	JOHN HENRY CIR	JOHN HENRY CIR	2	R	1,286	30	38558	A	12/10/2019	68
DUCHOWWAY	030	DUCHOW WAY	MARKET ST	WALES DR	2	R	1,417	45	63752	O	11/30/2019	68
FLOWERDR	010	FLOWER DR	WILLOWMERE DR	TALISMAN DR	2	C	769	40	30749	A	12/28/2019	68
FOLSOMBLVD	010	FOLSOM BLVD	AEROJET	AUTO MALL CIR	5	A	680	73	49640	A	2/13/2020	68

FC (Func. Class.): A (Arterial), C (Collector), R (Residential)
 ST (Surface Type): A=AC (Asphalt Concrete), O= AC/AC (AC Overlay), G=Gravel
 PCC (Portland Cement Concrete)

City of Folsom - 2019/20 PMP Update
 PCI Listing Report - sorted by **Descending PCI (Street Network)**



Street ID	Section ID	Street Name	Begin Location	End Location	Ln	FC	Length (ft)	Width (ft)	Area (sf)	ST	PCI Date	PCI
FONGCT	010	FONG CT	FONG ST	EOP	2	R	218	35	7628	A	11/30/2019	68
GLENNDR	010	GLENN DR	FOLSOM BLVD	COOLIDGE DR	6	A	431	90	38819	A	11/16/2019	68
GOLDCREEKC	030	GOLD CREEK CIR	GOLD CREEK CIR	EOP	2	R	97	75	6249	A	11/11/2019	68
IRONPOINTR	150	IRON POINT RD	SERPA WAY	CARPENTER HILL RD	2	A	3,573	30	107178	A	12/10/2019	68
MARKETST	040	MARKET ST	SCHOOL ST	GLENN DR	2	R	1,013	27	27347	O	11/30/2019	68
MCKIERNAND	010	MCKIERNAN DR	HENDERSON WAY	WALES DR	2	R	415	26	10790	O	12/3/2019	68
MONTROSEDR	040	MONTROSE DR	FRANKWOOD DR	LISAWOOD DR	2	C	976	35	34184	O	11/24/2019	68
MORNINGSID	030	MORNINGSIDE CT	MORNINGSIDE CT	GOLF LINKS DR	2	R	216	30	6480	A	1/30/2020	68
OFRIADR	010	OFRIA DR	CERRITO DR	CERRITO DR	2	R	1,155	30	34640	A	12/31/2019	68
REBECCAWAY	040	REBECCA WAY	ECKLON CT	HANCOCK DR	2	R	666	30	19986	A	12/31/2019	68
STAFFORDST	020	STAFFORD ST	NATOMA ST	EOP	2	C	1,089	41	44677	O	11/24/2019	68
STURBRIDGE	050	STURBRIDGE DR	FIELDSTONE CT	GOLF LINKS DR	2	R	315	45	14181	A	2/7/2020	68
TAUNTONWAY	010	TAUNTON WAY	WELLFLEET CIR	WELLFLEET CIR	2	R	953	30	28586	A	12/21/2019	68
THOMPSONCI	010	THOMPSON CIR	THOMPSON CIR	STONEHEDGE DR	2	R	715	30	21450	A	2/8/2020	68
VANELGORTC	010	VAN ELGORT CT	GAINSBOROUGH CIR	EOP	2	R	301	30	11109	O	11/16/2019	68
WOODSCT	010	WOODS CT	ARROWSMITH DR	EOP	2	R	96	30	2872	A	1/2/2020	68
ARROWSMITH	030	ARROWSMITH DR	WOOD CT	MANSEAU DR	2	R	703	30	21082	A	1/2/2020	67
BIGVALLEYR	020	BIG VALLEY RD	BRONG RD	BITTER CREEK DR	2	C	866	36	31,173	A	12/26/2019	67
BLUEHERONC	010	BLUE HERON CT	MARSH HAWK DR	EOP	2	R	300	30	11,818	A	11/23/2019	67
CASELLACT	010	CASELLA CT	ORANGE BLOSSOM CIR	EOP	2	R	229	30	9,494	A	12/10/2019	67
CAVERSHAMW	010	CAVERSHAM WAY	SERPA WAY	TOBRURRY WAY	2	R	848	30	25,445	A	2/13/2020	67
CHADWICKWA	020	CHADWICK WAY	ALDWORTH WAY	STONINGTON WAY	2	R	550	30	16,488	A	12/21/2019	67
DARLINGWAY	010	DARLING WAY	OSBORNE CT	HAPTON CT	2	R	948	30	28437	A	12/20/2019	67
DIXONCT	010	DIXON CT	HANCOCK DR	EOP	2	R	169	30	5083	A	12/31/2019	67
EBIDWELLST	010	E BIDWELL ST	RILEY ST	COLOMA ST	4	A	902	48	43308	O	11/23/2019	67
ENATOMAST	110	E NATOMA ST	CUMMINGS WAY	GREEN VALLEY RD	7	A	1,056	102	107677	O	12/15/2019	67
FERGUSENWA	010	FERGUSEN WAY	OSBORNE CT	JENKINS WAY	2	R	720	30	21613	A	12/20/2019	67
FINCHLEYLN	010	FINCHLEY LN	BAURER CIR	HOPPER LN	2	R	875	30	26231	A	12/17/2019	67
FISHERCT	010	FISHER CT	COLE CT	EOP	2	R	429	40	15399	A	11/23/2019	67
FLOODCT	010	FLOOD CT	DARRINGTON DR	EOP	2	R	101	30	3017	A	12/31/2019	67
GAINSBOROU	010	GAINSBOROUGH CIR	GAINSBOROUGH CIR	VISTA OAK CT	2	C	951	36	34269	O	11/16/2019	67
HAPTONCT	010	HAPTON CT	DARLING WAY	EOP	2	R	309	30	9263	A	12/20/2019	67
INWOODRD	050	INWOOD RD	172' W of HOLLYANN CT	100' E of CEDAR CIR	2	C	704	35	24640	A	11/15/2019	67
IRONPOINTR	050	IRON POINT RD	PRAIRIE CITY RD	GROVER RD	6	A	2,168	90	195103	A	2/8/2020	67
IRONPOINTR	070	IRON POINT RD	OUTCROPPING WAY	BUCKINGHAM WAY	7	A	1,040	102	106119	A	2/8/2020	67
KELLERCIR	040	KELLER CIR	WESLEYAN WAY	CAPE COTTAGE LN	2	R	686	30	20582	A	12/21/2019	67
LIONSWAY	010	LIONS WAY	LIVERMORE WAY	GOODELL RD	2	R	456	30	13692	A	1/2/2020	67
LUTTRELCT	010	LUTTREL CT	DARRINGTON DR	EOP	2	R	105	30	3138	A	12/31/2019	67
MCKIERNAND	020	MCKIERNAN DR	HILLOCK WAY	HENDERSON WAY	2	R	566	26	14709	O	12/3/2019	67

FC (Func. Class.): A (Arterial), C (Collector), R (Residential)
 ST (Surface Type): A=AC (Asphalt Concrete), O= AC/AC (AC Overlay), G=Gravel
 PCC (Portland Cement Concrete)

City of Folsom - 2019/20 PMP Update
 PCI Listing Report - sorted by **Descending PCI (Street Network)**



Street ID	Section ID	Street Name	Begin Location	End Location	Ln	FC	Length (ft)	Width (ft)	Area (sf)	ST	PCI Date	PCI
MORGANITEC	020	MORGANITE CT	SOUZA WAY	EOP	2	R	279	30	8375	A	1/29/2020	67
PESTLECT	010	PESTLE CT	WOODSMOKE WAY	EOP	2	R	145	30	6974	A	12/11/2019	67
RANDALLDR	060	RANDALL DR	HANCOCK DR	WINDSTAR CIR	2	C	327	40	13081	A	12/28/2019	67
RIVERBENDC	010	RIVER BEND CT	RIVER ROCK DR	EOP	2	R	440	30	10544	A	11/11/2019	67
SCOTTST	030	SCOTT ST	FIGUEROA ST	NATOMA ST	2	R	732	40	29312	O	11/30/2019	67
STAFFORDST	010	STAFFORD ST	DEAN WAY	NATOMA ST	2	R	699	35	24483	O	11/24/2019	67
STEWARTST	040	STEWART ST	GARDNER CT	GROVER RD	2	R	182	40	7274	A	2/8/2020	67
STILLWOODC	010	STILLWOOD CT	PLUM CREEK CT	EOP	2	R	181	30	5438	A	2/7/2020	67
SURBAUGHSQ	010	SURBAUGH SQ	S LEXINGTON DR	EOP	2	R	489	40	19541	A	12/17/2019	67
VONNIECT	010	VONNIE CT	ORANGE BLOSSOM CIR	EOP	2	R	112	54	5984	A	12/10/2019	67
WELLFLEETC	010	WELLFLEET CIR	LEICESTER WAY	NEWBURY WAY	2	R	598	30	17946	A	12/21/2019	67
WILLOWCREE	030	WILLOW CREEK DR	REBECCA WAY	SHELLEY CT	2	C	921	30	27620	A	12/28/2019	67
BRIARCLIFF	050	BRIARCLIFF CT	BRIARCLIFF DR	EOP	2	R	185	30	5,556	O	12/29/2019	66
ECKLONCT	010	ECKLON CT	REBECCA WAY	EOP	2	R	162	30	4865	A	12/31/2019	66
FOLSOMBLVD	020	FOLSOM BLVD	AUTO MALL CIR	AUTO MALL CIR	5	A	1,376	73	100448	A	2/13/2020	66
GLENNDR	030	GLENN DR	SIBLEY ST	VIERRA CIR	4	A	451	65	29304	A	11/16/2019	66
HASKINSCT	010	HASKINS CT	SOTO WAY	EOP	2	R	603	30	18097	A	12/27/2019	66
HILLSWOODD	030	HILLSWOOD DR	OAK AVENUE PKWY	60' N of N GRANT LN	2	C	199	30	5970	A	11/17/2019	66
IRONPOINTR	060	IRON POINT RD	OUTCROPPING WYA	GROVER	6	A	2,639	90	237510	A	2/8/2020	66
MCFARLANDD	030	MCFARLAND DR	GALLAGHER CT	ECONOME CT	2	R	332	30	9954	A	12/29/2019	66
MCFARLANDD	040	MCFARLAND DR	ECONOME CT	SNOW BAR CT	2	R	255	30	7651	A	12/29/2019	66
MONTMAGNYC	010	MONTMAGNY CT	SILBERHORN DR	EOP	2	R	138	30	4154	O	12/17/2019	66
PLUMCREEKC	010	PLUM CREEK CT	EOP	ASHWOOD CT	2	R	779	30	23402	A	2/7/2020	66
RUANCT	010	RUAN CT	SERPA WAY	EOP	2	R	148	36	5314	A	12/10/2019	66
SNOWBARCT	010	SNOW BAR CT	MCFARLAND DR	EOP	2	R	428	30	12839	A	12/29/2019	66
STOCKMANCI	020	STOCKMAN CIR	COTTONWOOD CT	RODEO CT	2	R	817	30	24523	A	2/13/2020	66
STONINGTON	010	STONINGTON WAY	CHADWICK WAY	CHADWICK WAY	2	R	1,290	30	38694	A	12/21/2019	66
SWINTONDR	010	SWINTON DR	GOLF LINKS DR	SANDWICK WAY	2	R	184	46	8450	A	2/7/2020	66
TIMSONCT	010	TIMSON CT	TIMSON DR	EOP	2	R	117	30	6134	A	1/28/2020	66
WELLFLEETC	080	WELLFLEET CIR	DUNSTABLE WAY	TAUNTON WAY	2	R	270	30	8101	A	12/21/2019	66
YOSTCT	010	YOST CT	BRIGGS RANCH DR	EOP	2	R	117	30	3523	A	12/31/2019	66
ASHWOODCT	010	ASHWOOD CT	PLUM CREEK CT	EOP	2	R	184	30	5521	A	2/7/2020	65
BEUTHCT	010	BEUTH CT	BAYLINE CIR	EOP	2	R	152	30	7184	A	12/10/2019	65
BRIGGSRANC	070	BRIGGS RANCH DR	RANDALL DR	WILLOW CREEK DR	2	C	343	40	13709	A	12/28/2019	65
BURNTCREEK	010	BURNT CREEK WAY	SPRING WATER WAY	EOP	2	R	843	30	30,140	A	11/14/2019	65
CRUICKSHAN	030	CRUICKSHANK DR	BROWN DUVALL LN	WOODSMOKE WAY	2	R	728	30	21839	A	12/11/2019	65
EBIDWELLST	170	E BIDWELL ST	BROADSTONE PKWY	IRON POINT RD	7	A	928	110	102033	A	11/23/2019	65
GALSTONDR	040	GALSTON DR	WESLEY DR	EOP	2	R	880	30	26429	A	2/8/2020	65
GLENNDR	050	GLENN DR	WEBB WAY	OXBROUGH DR	4	A	412	65	26782	A	11/16/2019	65

FC (Func. Class.): A (Arterial), C (Collector), R (Residential)
 ST (Surface Type): A=AC (Asphalt Concrete), O= AC/AC (AC Overlay), G=Gravel
 PCC (Portland Cement Concrete)

City of Folsom - 2019/20 PMP Update
 PCI Listing Report - sorted by **Descending PCI (Street Network)**



Street ID	Section ID	Street Name	Begin Location	End Location	Ln	FC	Length (ft)	Width (ft)	Area (sf)	ST	PCI Date	PCI
HENSEYCT	010	HENSEY CT	MANSEAU DR	EOP	2	R	105	30	3155	A	1/2/2020	65
IRONPOINTR	040	IRON POINT RD	WILLARD DR	PRAIRIE CITY RD	4	A	1,754	65	114012	A	2/8/2020	65
JOHNHENRYC	010	JOHN HENRY CIR	TURN PIKE DR	JOHN HENRY CIR	2	R	260	36	9360	A	12/10/2019	65
METZCT	010	METZ CT	DARRINGTON DR	EOP	2	R	97	30	2897	A	12/31/2019	65
MONOWOODDR	010	MONOWOOD DR	BRIARCLIFF DR	BRIARCLIFF DR	2	R	1,150	30	34494	O	12/29/2019	65
PARKWAYDRN	130	PARKWAY DR N	BONANZA LN	BLUE RAVINE RD	2	C	680	30	20400	A	1/29/2020	65
PERKINSSTA	010	PERKINS STATION WAY	TURN PIKE DR	BAYLINE CIR	2	R	344	36	12384	A	12/10/2019	65
POMINECT	010	POMINE CT	DARRINGTON DR	EOP	2	R	458	30	13748	A	12/31/2019	65
RIGGINSCT	010	RIGGINS CT	ARROWSMITH DR	EOP	2	R	99	30	2981	A	1/2/2020	65
RILEYST	090	RILEY ST	HAZELMERE DR	TIMSON DR	4	A	1,145	60	68684	A	2/12/2020	65
RILEYST	100	RILEY ST	TIMSON DR	BLUE RAVINE RD	4	A	1,454	60	87209	A	2/12/2020	65
SOTOWAY	010	SOTO WAY	HASKINS CT	BITTER CREEK DR	2	R	259	30	7765	A	12/27/2019	65
TEDFORDCT	010	TEDFORD CT	JOHN HENRY CIR	EOP	2	R	182	30	58084	A	12/10/2019	65
TROWBRIDGE	020	TROWBRIDGE LN	CHAMBERSBURG WAY	CHAMBERSBURG WAY	2	R	1,808	36	65102	A	12/17/2019	65
VANWINKLEC	010	VAN WINKLE CT	INWOOD RD	EOP	2	R	453	30	16712	A	11/15/2019	65
BALDWINLAK	020	BALDWIN LAKE CT	BALDWIN LAKE CIR	EOP	2	R	214	30	9,044	A	11/14/2019	64
BLACKBERRY	010	BLACKBERRY CIR	WILLOW BEND RD	WILLOW BEND RD	2	R	907	30	27,222	A	12/26/2019	64
BLUERAVINE	130	BLUE RAVINE RD	CROSSING WAY	E BIDWELL ST	5	A	1,284	70	89886	O	1/2/2020	64
CLAIMCT	010	CLAIM CT	MCFARLAND DR	EOP	2	R	306	30	9190	A	12/29/2019	64
DARRINGTON	030	DARRINGTON DR	ZANETTA CT	BURRILL DR	2	R	139	30	4170	A	12/31/2019	64
DARRINGTON	060	DARRINGTON DR	METZ CT	FLOOD CT	2	R	308	30	9228	A	12/31/2019	64
DECATURST	020	DECATUR ST	FIGUEROA ST	NATOMA ST	2	R	733	35	25659	O	11/30/2019	64
EBIDWELLST	020	E BIDWELL ST	COLOMA ST	MARKET ST	4	A	1,020	48	53925	O	11/23/2019	64
EBIDWELLST	060	E BIDWELL ST	ORCHARD DR	MONTROSE DR	4	A	576	60	34554	O	11/23/2019	64
FLOWERDR	080	FLOWER DR	WILSON CT	WILLOW CREEK DR	2	C	299	40	11974	O	12/28/2019	64
GRAHAMCT	010	GRAHAM CT	AGOSTINI CIR	EOP	2	R	127	30	6434	A	2/8/2020	64
HANCOCKDR	040	HANCOCK DR	CERRITO DR	E NATOMA ST	2	C	956	40	38261	A	12/28/2019	64
IRONPOINTR	030	IRON POINT RD	BLACK DIAMOND	WILLARD DR	4	A	3,300	62	204600	A	2/8/2020	64
MAYCT	010	MAY CT	FLOWER DR	EOP	2	R	150	30	4502	A	12/29/2019	64
MONTROSEDR	050	MONTROSE DR	LISAWOODE DR	MARCHANT DR	2	C	1,212	35	42403	O	11/24/2019	64
MORMONST	070	MORMON ST	READING ST	OAKDALE ST	2	R	842	27	21780	A	11/30/2019	64
NATOMAST	060	NATOMA ST	STAFFORD ST	CITY HALL-50 NATOMA ST	4	A	414	60	24835	A	11/24/2019	64
OAKAVENUEP	090	OAK AVENUE PKWY	WILLOW CREEK DR	BLUE RAVINE RD	5	A	1,746	77	134434	A	12/15/2019	64
PARKSHORED	020	PARKSHORE DR	PARKSHORE CT	FOLSOM BLVD	2	C	1,838	40	74309	O	2/13/2020	64
RAEANNELN	010	RAEANNE LN	EOP	EOP	2	R	547	36	24822	A	11/11/2019	64
READINGST	030	READING ST	LEIDESDORFF ST	SUTTER ST	2	R	378	30	11338	A	11/30/2019	64
REDROCKCT	010	REDROCK CT	DEERWOOD WAY	EOP	2	R	264	30	10544	A	11/17/2019	64
RILEYST	150	RILEY ST	CORRIGAN CT	OAK AVENUE PKWY	4	A	1,375	60	82473	A	2/12/2020	64

FC (Func. Class.): A (Arterial), C (Collector), R (Residential)
 ST (Surface Type): A=AC (Asphalt Concrete), O= AC/AC (AC Overlay), G=Gravel
 PCC (Portland Cement Concrete)

City of Folsom - 2019/20 PMP Update
 PCI Listing Report - sorted by **Descending PCI (Street Network)**



Street ID	Section ID	Street Name	Begin Location	End Location	Ln	FC	Length (ft)	Width (ft)	Area (sf)	ST	PCI Date	PCI
RIVERROCKD	010	RIVER ROCK DR	GREENBACK LN	RIVER BEND CT	2	R	283	62	17534	A	11/11/2019	64
SIBLEYST	040	SIBLEY ST	MARQUISE PL	JAMIE LN	2	C	348	40	13910	O	11/17/2019	64
TACANADR	020	TACANA DR	AMAYA DR	EOP	2	R	166	30	4992	A	12/31/2019	64
TROWBRIDGE	030	TROWBRIDGE LN	CHAMBERSBURG WAY	TROWBRIDGE CT	2	R	76	36	2737	A	12/17/2019	64
TURNPIKEDR	060	TURN PIKE DR	ELKINS CIR	BLUE RAVINE RD	2	C	823	49	40331	A	2/8/2020	64
WALES DR	050	WALES DR	DEAN WAY	NATOMA ST	2	C	717	35	25123	O	11/16/2019	64
ALEXANDERD	010	ALEXANDER DR	FAIRCHILD CT	STURBRIDGE DR	2	R	827	30	24,823	A	2/7/2020	63
ANGELLCT	010	ANGELL CT	HANSEN CIR	EOP	2	R	164	30	47544	A	11/22/2019	63
BRIGGSRANC	130	BRIGGS RANCH DR	SINGER LN	E NATOMA ST	2	C	670	40	26800	A	12/28/2019	63
DEANWAY	020	DEAN WAY	FARGO WAY	SCHOOL ST	2	C	2,423	35	93776	O	11/24/2019	63
DONNELLYCI	010	DONNELLY CIR	MCADOO DR	MCADOO DR	2	R	1,158	30	34744	A	11/23/2019	63
DUNSTABLEW	010	DUNSTABLE WAY	WELLFLEET CIR	WELLFLEET CIR	2	R	912	30	27367	A	12/21/2019	63
EBIDWELLST	070	E BIDWELL ST	MONTROSE DR	BLUE RAVINE RD	5	A	880	72	63339	O	11/23/2019	63
FERGUSENWA	030	FERGUSEN WAY	DARLING WAY	HADDINGTON DR	2	R	351	30	10523	A	12/20/2019	63
FRANKWOODD	010	FRANKWOOD DR	MONTROSE DR	BRIARCLIFF DR	2	R	859	30	25765	O	12/29/2019	63
GARDNERCT	010	GARDNER CT	STEWART ST	EOP	2	R	459	36	13356	A	2/8/2020	63
HADDINGTON	010	HADDINGTON DR	FERGUSEN WAY	FRESWICK DR	2	C	1,230	32	39347	A	1/30/2020	63
KERRCT	010	KERR CT	FLOWER DR	EOP	2	R	393	30	11791	A	12/29/2019	63
LISAWOODDR	010	LISAWOOD DR	WILLOWMERE DR	MONTROSE DR	2	R	900	30	27001	O	12/29/2019	63
OAKRIMWAY	020	OAK RIM WAY	RIVER RIDGE WAY	EOP	2	R	142	52	10140	A	11/15/2019	63
PARKSHORED	010	PARKSHORE DR	WOODMERE DR	PARKSHORE CT	2	C	950	40	37981	A	2/13/2020	63
POWDERLYCT	010	POWDERLY CT	WILLOW CREEK DR	EOP	2	R	341	30	10236	A	12/31/2019	63
WILMINGTON	010	WILMINGTON CT	WELLFLEET CIR	EOP	2	R	140	30	4201	A	12/21/2019	63
AZAVEDOCT	010	AZAVEDO CT	BOWEN DR	EOP	2	R	436	30	13,077	A	12/20/2019	62
BROADSTONE	020	BROADSTONE PKWY	WALDEN DR	CLARKSVILLE RD	4	A	1,147	64	73387	A	2/12/2020	62
CHAPMANCT	010	CHAPMAN CT	OAK MILL RD	EOP	2	R	160	30	4800	A	12/27/2019	62
COLOMAST	030	COLOMA ST	SUTTER ST	SUTTER ST FIGUEROA ST ALY	2	R	183	30	5,496	O	11/23/2019	62
GOLDCREEKC	010	GOLD CREEK CIR	AMERICAN RIVER CANYON DR	GOLD CREEK CIR	2	R	210	30	6304	A	11/11/2019	62
GUERNSEYCT	010	GUERNSEY CT	BRIGGS RANCH DR	EOP	2	R	352	30	10545	A	12/31/2019	62
JENKINSWAY	010	JENKINS WAY	DARLING WAY	E NATOMA ST	2	R	496	30	12104	A	12/20/2019	62
LORINGCT	010	LORING CT	THORNDIKE WAY	EOP	2	R	111	30	3320	A	12/21/2019	62
MANNCT	020	MANN CT	HALL ST	EOP	2	R	529	30	18306	A	11/23/2019	62
NEWBURYWAY	010	NEWBURY WAY	S LEXINGTON DR	WELLFLEET CIR	2	R	282	36	10151	A	12/21/2019	62
RIVERRIDGE	030	RIVER RIDGE CT	RIVER RIDGE WAY	EOP	2	R	210	30	11150	A	11/12/2019	62
SLEXINGTON	030	S LEXINGTON DR	SURBAUGH SQ	REEVES WAY	2	C	756	40	30238	A	12/14/2019	62
SLEXINGTON	040	S LEXINGTON DR	S LEXINGTON DR	EOP	2	C	98	40	3939	A	12/14/2019	62
SWAINSQ	010	SWAIN SQ	S LEXINGTON DR	EOP	2	R	631	40	25234	A	12/17/2019	62

FC (Func. Class.): A (Arterial), C (Collector), R (Residential)
 ST (Surface Type): A=AC (Asphalt Concrete), O= AC/AC (AC Overlay), G=Gravel
 PCC (Portland Cement Concrete)

City of Folsom - 2019/20 PMP Update
 PCI Listing Report - sorted by **Descending PCI (Street Network)**



Street ID	Section ID	Street Name	Begin Location	End Location	Ln	FC	Length (ft)	Width (ft)	Area (sf)	ST	PCI Date	PCI
WELLFLEETC	020	WELLFLEET CIR	NEWBURY WAY	TAUNTON WAY	2	R	815	30	24435	A	12/21/2019	62
WELLFLEETC	090	WELLFLEET CIR	TAUNTON WAY	LEICESTER WAY	2	R	253	30	7590	A	12/21/2019	62
WHISTLESTO	010	WHISTLE STOP WAY	TURN PIKE DR	BAYLINE CIR	2	R	381	36	13699	A	12/10/2019	62
AINSWORTHW	010	AINSWORTH WAY	KELLER CIR	N LEXINGTON DR	2	R	324	39	12,636	A	12/21/2019	61
BRIGGSRANC	100	BRIGGS RANCH DR	LANDRUM CIR	YOST CT	2	C	856	40	34,259	A	12/28/2019	61
BROADSTONE	070	BROADSTONE PKWY	SERPA WAY	MCCOMBER DR	4	A	604	60	36,269	A	2/12/2020	61
DECATURST	030	DECATUR ST	NATOMA ST	PERSIFER ST BIDWELL ST ALY	2	R	549	35	19237	O	11/30/2019	61
GLOUCESTER	010	GLOUCESTER SQ	STONINGTON WAY	EOP	2	R	98	30	2954	A	12/21/2019	61
KELLERCIR	030	KELLER CIR	CAPE COTTAGE LN	WESLEYAN WAY	2	R	433	30	12998	A	12/21/2019	61
MARCHANTDR	010	MARCHANT DR	MONTROSE DR	EOP	2	R	208	30	6244	A	12/29/2019	61
MARKETST	030	MARKET ST	DUCHOW WAY	SCHOOL ST	2	R	509	27	13752	O	11/30/2019	61
MCKENNYCT	010	MCKENNY CT	BOWEN DR	EOP	2	R	407	30	12200	A	12/20/2019	61
PINEGROVEW	020	PINEGROVE WAY	CHELSEA CT	HUDSON WAY	2	R	602	30	18069	A	11/15/2019	61
PRICEWAY	020	PRICE WAY	SCHOOL ST	DUCHOW WAY	2	R	793	41	32526	O	11/30/2019	61
RANDALLDR	040	RANDALL DR	VIENTO CT	CORDILLERA CT	2	C	632	40	25292	A	12/28/2019	61
SANTAJUANI	020	SANTA JUANITA AVE	SANTA JUANITA AVE	CHURCH	2	C	1,700	30	51000	A	11/9/2019	61
TIDEPPOOLCT	010	TIDEPPOOL CT	MAINSAIL CT	EOP	2	R	141	30	4224	A	12/31/2019	61
WOODVIEWDR	010	WOODVIEW DR	GAINSBOROUGH CIR	SIMMONS WAY	2	R	746	35	26399	O	11/16/2019	61
BENDORICT	010	BENDORI CT	BLAKESLEE WAY	EOP	2	R	115	30	3447	A	12/27/2019	60
BRUMCT	010	BRUM CT	LANDRUM CIR	EOP	2	R	97	30	2,905	A	12/31/2019	60
HOLLYANNDR	010	HOLLYANN DR	INWOOD RD	EGLOFF CIR	2	R	1,285	30	38553	A	11/15/2019	60
IRONPOINTR	110	IRON POINT RD	ROWBERRY DR	BROADSTONE PKWY	6	A	2,340	85	198894	A	2/12/2020	60
LITTLECT	010	LITTLE CT	SPRING WATER WAY	EOP	2	R	463	30	18740	A	11/14/2019	60
MANNCT	010	MANN CT	RUSSI RD	HALL ST	2	R	179	40	7178	A	11/23/2019	60
NLEXINGTON	010	N LEXINGTON DR	CREEKSIDE DR	AINSWORTH WAY	2	C	234	47	11019	A	12/14/2019	60
RANDALLDR	020	RANDALL DR	OFRIA DR	TIEMPO CT	2	C	149	40	5950	A	12/28/2019	60
REBECCAWAY	020	REBECCA WAY	AVALINE CT	HANCOCK DR	2	R	1,154	30	34617	A	12/31/2019	60
RILEYST	080	RILEY ST	ORCHARD DR	HAZELMERE DR	4	A	409	60	24546	A	2/12/2020	60
RUMSEYWAY	020	RUMSEY WAY	DEAN WAY	E BIDWELL ST	2	R	893	40	35734	O	11/30/2019	60
SOLIDAYCT	010	SOLIDAY CT	BIG VALLEY RD	EOP	2	R	110	30	3297	A	12/27/2019	60
SUTTERST	020	SUTTER ST	COLOMA ST	BRIDGE ST	2	R	467	26	12130	O	11/30/2019	60
WESLEYDR	020	WESLEY DR	E NATOMA ST	GLENNFINNAN WAY	2	R	201	45	9058	A	2/8/2020	60
WILLARDDR	010	WILLARD DR	IRON POINT RD	PRAIRIE CITY RD	2	C	1,690	50	84500	A	2/13/2020	60
WOODMERERD	010	WOODMERE RD	BLUE RAVINE RD	PARKSHORE DR	2	C	868	40	34720	A	2/13/2020	60
WOOLST	050	WOOL ST	MORMON ST	FIGUEROA ST MORMON ST ALY	2	R	183	40	7332	O	11/30/2019	60
DANFORTHCT	010	DANFORTH CT	WELLFLEET CIR	EOP	2	R	129	30	3869	A	12/21/2019	59
DUXBURYWAY	010	DUXBURY WAY	S LEXINGTON DR	THORNDIKE WAY	2	R	405	36	14573	A	12/21/2019	59

FC (Func. Class.): A (Arterial), C (Collector), R (Residential)
 ST (Surface Type): A=AC (Asphalt Concrete), O= AC/AC (AC Overlay), G=Gravel
 PCC (Portland Cement Concrete)

City of Folsom - 2019/20 PMP Update
 PCI Listing Report - sorted by **Descending PCI (Street Network)**



Street ID	Section ID	Street Name	Begin Location	End Location	Ln	FC	Length (ft)	Width (ft)	Area (sf)	ST	PCI Date	PCI
IRONPOINTR	010	IRON POINT RD	FOLSOM BD	INGERSOLL WAY	6	A	2,259	85	192026	A	2/8/2020	59
IRONPOINTR	120	IRON POINT RD	BROADSTONE PKWY	E BIDWELL ST	7	A	2,922	100	292200	A	2/12/2020	59
MORMONST	010	MORMON ST	COLOMA ST	BRIDGE ST	2	R	467	38	17729	O	11/30/2019	59
ONEILLCT	010	ONEILL CT	WILLOW CREEK DR	EOP	2	R	241	30	7221	A	12/27/2019	59
PLUMCREEKC	030	PLUM CREEK CT	GLENMOOR CT	EOP	2	R	713	30	21407	A	2/7/2020	59
ROCKYCOVEC	020	ROCKY COVE CT	SANTANA WAY	EOP	2	R	419	30	12557	A	12/31/2019	59
RUTHCT	010	RUTH CT	EOP	EOP	2	R	513	30	15387	A	12/29/2019	59
WALLINGFOR	020	WALLINGFORD LN	PENWOOD LN	EOP	2	R	140	30	4208	A	12/14/2019	59
CAPECOTTAG	010	CAPE COTTAGE LN	KELLER CIR	KELLER CIR	2	R	772	30	23161	A	12/21/2019	58
CHADWICKWA	010	CHADWICK WAY	STONINGTON WAY	ALDWORTH WAY	2	R	766	30	22,973	A	12/21/2019	58
ECONOMECT	010	ECONOME CT	MCFARLAND DR	EOP	2	R	578	30	17327	A	12/29/2019	58
FIGUEROAST	070	FIGUEROA ST	READING ST	SIBLEY ST	2	R	456	24	10935	A	11/17/2019	58
STEWARTST	030	STEWART ST	FRATIS ST	AGOSTINI CIR	2	R	837	36	30149	A	2/8/2020	58
WILLOWCREE	010	WILLOW CREEK DR	RANDALL DR	PRADERA CT	2	C	406	30	12178	A	12/28/2019	58
BLUERAVINE	010	BLUE RAVINE RD	LAKE FOREST WAY	WOODMERE RD	2	C	404	40	16,168	A	1/2/2020	57
BLUERAVINE	110	BLUE RAVINE RD	BRIDGE	PVT CHG	4	A	1,061	60	63,660	A	2/13/2020	57
BRATTLEBOR	010	BRATTLEBORO CT	PENWOOD LN	EOP	2	R	139	30	4,171	A	12/14/2019	57
BRIDGEST	040	BRIDGE ST	NATOMA ST PERSIFER ST ALY	PERSIFER ST	2	R	183	30	5496	O	11/30/2019	57
DEANWAY	010	DEAN WAY	SCHOOL ST	COLOMA ST	2	R	847	50	42338	O	11/24/2019	57
FAYETTEWAY	010	FAYETTE WAY	SILBERHORN DR	ROCKPORT CIR	2	R	489	30	14686	A	12/17/2019	57
IRONPOINTR	020	IRON POINT RD	INGERSOLL WAY	BLACK DIAMOND DR	6	A	1,839	85	156274	O	2/8/2020	57
PROVENCELN	010	PROVENCE LN	SILBERHORN DR	ROCKPORT CIR	2	R	433	36	15599	A	12/17/2019	57
RILEYST	060	RILEY ST	LEMBI DR	GLENN DR	4	A	1,430	60	85827	A	11/17/2019	57
ALLERTONCT	010	ALLERTON CT	CHAMBERSBURG WAY	EOP	2	R	120	30	3602	A	12/17/2019	56
BALDWIN DAM	090	BALDWIN DAM RD	SOUTHCREEK CIR	BALDWIN LAKE CIR	2	C	507	22	11,154	A	11/14/2019	56
BISCAYNEWA	010	BISCAYNE WAY	FAYETTE WAY	WATERBORO SQ	2	R	1,668	30	50034	A	12/17/2019	56
BOXLERCT	010	BOXLER CT	REBECCA WAY	EOP	2	R	554	30	16,624	A	12/31/2019	56
BROADSTONE	030	BROADSTONE PKWY	CLARKSVILLE RD	E BIDWELL ST	6	A	1,072	86	92174	A	2/12/2020	56
CHAMBERSBU	010	CHAMBERSBURG WAY	ALLERTON CT	ALLERTON CT	2	R	1,775	30	53260	A	12/17/2019	56
CHARLEMONT	010	CHARLEMONT PL	N LEXINGTON DR	EOP	2	R	140	30	4,201	A	12/21/2019	56
DUCHOWWAY	010	DUCHOW WAY	COLOMA ST	RUMSEY WAY COLOMA ST ALY	2	R	253	45	11378	A	11/30/2019	56
FANTAGESWA	020	FANTAGES WAY	ORANGE BLOSSOM CIR	TURN PIKE DR	2	R	272	36	9788	A	2/14/2020	56
KELLERCIR	010	KELLER CIR	AINSWORTH WAY	BLOOMFIELD WAY	2	R	1,524	30	45725	A	12/21/2019	56
KELLERCIR	060	KELLER CIR	BLOOMFIELD WAY	AINSWORTH WAY	2	R	162	30	4872	A	12/21/2019	56
PRAIRIECIT	050	PRAIRIE CITY RD	PRAIRE CITY WB OFFRAMP SIGNAL	PRAIRE CITY EB OFFRAMP SIGNAL	5	A	332	80	26560	A	2/12/2020	56
ROCKPORTCI	030	ROCKPORT CIR	BISCAYNE WAY	HINGHAM SQ	2	R	662	30	19854	A	12/17/2019	56

FC (Func. Class.): A (Arterial), C (Collector), R (Residential)
 ST (Surface Type): A=AC (Asphalt Concrete), O= AC/AC (AC Overlay), G=Gravel
 PCC (Portland Cement Concrete)

City of Folsom - 2019/20 PMP Update
 PCI Listing Report - sorted by **Descending PCI (Street Network)**



Street ID	Section ID	Street Name	Begin Location	End Location	Ln	FC	Length (ft)	Width (ft)	Area (sf)	ST	PCI Date	PCI
WILLOWCREE	120	WILLOW CREEK DR	LEPAGE CT	YAGER DR	2	C	150	40	6006	O	12/28/2019	56
BLUERAVINE	090	BLUE RAVINE RD	PRAIRIE CITY RD	RUSSI RD	5	A	1,357	75	101,747	A	1/2/2020	55
BRIDGEST	010	BRIDGE ST	LEIDESDORFF ST	SUTTER ST	2	R	183	30	5,496	A	11/30/2019	55
EBIDWELLST	160	E BIDWELL ST	POWER CENTER DR	BROADSTONE PKWY	7	A	1,181	110	129873	A	2/13/2020	55
FOXRIDGEDR	030	FOX RIDGE DR	FOX RIDGE DR	EOP	2	R	157	30	7334	O	11/16/2019	55
LAKEFOREST	010	LAKE FOREST WAY	BLUE RAVINE RD	PVT CHG 404' S of WOODMERE	2	R	550	40	22000	A	2/13/2020	55
PRAIRIECIT	040	PRAIRIE CITY RD	INTEL FM1 ENTRANCE	PRAIRE CITY WB OFFRAMP SIGNAL	7	A	1,076	105	112980	A	2/12/2020	55
PUFFERWAY	010	PUFFER WAY	SPRING WATER WAY	BURNT CREEK WAY	2	R	1,237	30	37110	A	11/14/2019	55
SFORKWAY	010	S FORK WAY	SPRING WATER WAY	EOP	2	R	1,193	30	40640	A	11/14/2019	55
SMITHWAY	010	SMITH WAY	BOWEN DR	BOWEN DR	2	R	1,480	30	44396	A	12/20/2019	55
TROWBRIDGE	040	TROWBRIDGE LN	TROWBRIDGE CT	SILBERHORN DR	2	R	230	36	8265	A	12/17/2019	55
BELMARCT	010	BELMAR CT	MORNINGSIDE DR	EOP	2	R	583	30	17491	A	1/30/2020	54
BLUERAVINE	020	BLUE RAVINE RD	WOODMERE RD	LAKE FOREST WAY	2	C	2,389	40	95,570	A	1/2/2020	54
DARRINGTON	020	DARRINGTON DR	POMINE CT	ZANETTA CT	2	R	289	30	8657	A	12/31/2019	54
FOLSOMBLVD	030	FOLSOM BLVD	AUTO MALL CIR	FOLSOM BLVD STOPLIGHT @ US 50 EB OFF RAMP	5	A	1,665	94	156510	A	2/13/2020	54
LISTOWEDR	010	LISTOWE DR	CAITHNESS CT	KILRUSH DR	2	R	476	37	17600	A	12/10/2019	54
MONTROSEDR	010	MONTROSE DR	E BIDWELL ST	MONTROSE CT	2	C	1,553	35	54369	O	11/24/2019	54
PENARANDAD	010	PENARANDA DR	SCHOOL ST	SCHOOL ST	2	R	1,336	35	46776	O	12/27/2019	54
PERSIFERST	010	PERSIFER ST	STAFFORD ST	COLOMA ST	2	R	1,400	38	61284	A	11/30/2019	54
BITTERCREE	050	BITTER CREEK DR	WINTERSTEIN DR	BIG VALLEY RD	2	R	620	30	18,599	A	12/26/2019	53
BLUERAVINE	030	BLUE RAVINE RD	LAKE FOREST WAY	FOLSOM BLVD	2	C	1,034	40	41346	A	1/2/2020	53
CANALST	010	CANAL ST	BRIDGE ST	EOP	2	R	208	18	3,749	A	11/30/2019	53
COLOMAST	020	COLOMA ST	LEIDESDORFF ST SUTTER ST ALY	SUTTER ST	2	R	183	20	3664	A	11/23/2019	53
FIGUEROAST	060	FIGUEROA ST	DECATUR ST	READING ST	2	R	467	24	11199	A	11/17/2019	53
OAKDALEST	010	OAKDALE ST	FORREST ST	BIDWELL ST	2	R	867	20	17335	A	11/22/2019	53
ORANGEGROV	010	ORANGE GROVE WAY	BIDWELL ST	EOP	2	R	408	30	12245	A	11/22/2019	53
SLEXINGTON	010	S LEXINGTON DR	SILBERHORN DR	SWAIN SQ	2	C	281	40	11239	A	12/14/2019	53
WILLSBOROC	010	WILLSBORO CT	PENWOOD LN	EOP	2	R	163	30	4903	A	12/14/2019	53
GLENMOORCT	010	GLENMOOR CT	PLUM CREEK CT	EOP	2	R	162	30	4859	A	2/7/2020	52
NLEXINGTON	020	N LEXINGTON DR	ANSWORTH WAY	WESLEYAN WAY	2	C	1,319	40	52771	A	12/14/2019	52
OAKMILLRD	010	OAK MILL RD	BLAKESLEE WAY	CHAPMAN CT	2	R	1,044	30	31308	A	12/27/2019	52
PRAIRIECIT	060	PRAIRIE CITY RD	PRAIRE CITY EB OFFRAMP SIGNAL	ALDER CREEK	4	A	571	51	29121	A	2/12/2020	52
ROCKPORTCI	040	ROCKPORT CIR	HINGHAM SQ	KEMPTON SQ	2	R	2,375	30	71250	A	12/17/2019	52

FC (Func. Class.): A (Arterial), C (Collector), R (Residential)
 ST (Surface Type): A=AC (Asphalt Concrete), O= AC/AC (AC Overlay), G=Gravel
 PCC (Portland Cement Concrete)

City of Folsom - 2019/20 PMP Update
 PCI Listing Report - sorted by **Descending PCI (Street Network)**



Street ID	Section ID	Street Name	Begin Location	End Location	Ln	FC	Length (ft)	Width (ft)	Area (sf)	ST	PCI Date	PCI
SILBERHORN	040	SILBERHORN DR	FAYETTE WAY	PREWETT DR	2	C	1,558	40	62346	A	12/14/2019	52
SPRINGWATE	020	SPRING WATER WAY	SPRING WATER WAY	EOP	2	R	145	59	10505	A	11/14/2019	52
BOWENDR	010	BOWEN DR	E NATOMA ST	MCKENNY CT	2	R	218	36	7838	A	2/13/2020	51
GALLAGHERC	010	GALLAGHER CT	MCFARLAND DR	EOP	2	R	471	30	14116	A	12/29/2019	51
JOERGANSON	010	JOERGANSON RD	BLUE RAVINE RD	STONEY HILL DR	2	R	352	40	14068	A	12/26/2019	51
JOSEPHWAY	010	JOSEPH WAY	EVELYN WAY	EOP	2	R	262	30	7866	A	12/29/2019	51
OAKDALEST	030	OAKDALE ST	OAKDALE ST	OAKDALE ST	2	R	235	30	7037	O	11/22/2019	51
ORANGEVALE	020	ORANGEVALE AVE	PLACER MINE RD	STROUP LN	2	C	229	44	10075	O	11/11/2019	51
PERRAUDDR	010	PERRAUD DR	BRIARCLIFF DR	ALEZANE DR	2	R	2,082	30	62469	O	12/3/2019	51
RILEYST	050	RILEY ST	BIDWELL ST	LEMBI DR	2	A	1,149	40	59856	O	11/17/2019	51
ROCKPORTCI	010	ROCKPORT CIR	PROVENCE LN	PENRY SQ	2	R	980	30	29419	A	12/17/2019	51
BLUERAVINE	120	BLUE RAVINE RD	PVT CHG	CROSSING WAY	4	A	1,008	60	60,480	A	2/13/2020	50
DRAKESHIRE	010	DRAKE SHIRE SQ	DUNSTABLE WAY	EOP	2	R	125	30	3753	A	12/21/2019	50
FOLSOMBLVD	050	FOLSOM BLVD	FOLSOM BLVD SB US 50 WB @STOPLIGHT	FOLSOM BLVD SB US 50 WB ONRAMP	6	A	480	85	40800	A	1/3/2020	50
HENDERSONW	010	HENDERSON WAY	MCKIERNAN DR	MCKIERNAN DR	2	R	968	26	25181	A	12/3/2019	50
JUDAHCT	010	JUDAH CT	OAK CANYON WAY	EOP	2	R	555	30	21628	A	11/12/2019	50
LEIDESDORF	020	LEIDESDORFF ST	COLOMA ST	BRIDGE ST	2	R	498	17	8469	A	11/23/2019	50
LYNDEBOROC	010	LYNDEBORO CT	WELLFLEET CIR	EOP	2	R	99	30	2958	A	12/21/2019	50
OAKAVENUEP	080	OAK AVENUE PKWY	DEERWOOD WY	EOP	2	C	1,188	24	42750	A	11/10/2019	50
PONDEROSAC	010	PONDEROSA CT	PIONEER DR	EOP	2	R	410	30	12297	A	12/29/2019	50
RANDALLDR	050	RANDALL DR	CORDILLERA CT	HANCOCK DR	2	C	1,030	40	41186	A	12/28/2019	50
WATERBOROS	010	WATERBORO SQ	BISCAYNE WAY	EOP	2	R	470	30	14093	A	12/17/2019	50
BERRYCREEK	070	BERRY CREEK CT	BERRY CREEK DR	EOP	2	R	194	30	8,444	A	11/15/2019	49
FITCHBURGS	010	FITCHBURG SQ	ROCKPORT CIR	EOP	2	R	399	30	11967	A	12/17/2019	49
PALABRACT	010	PALABRA CT	HANCOCK DR	EOP	2	R	431	30	12942	A	12/31/2019	49
SLATERWAY	010	SLATER WAY	PUFFER WAY	CROW CANYON DR	2	R	287	30	8610	A	11/14/2019	49
WILLOWCREE	140	WILLOW CREEK DR	ONEILL CT	LIVERMORE WAY	2	C	783	40	31329	O	12/28/2019	49
BALDWIN DAM	080	BALDWIN DAM RD	SOUTHCREEK CIR	SOUTHCREEK CIR	2	C	766	29	22,214	A	11/14/2019	48
BUCKCIR	010	BUCK CIR	CROW CANYON DR	CROW CANYON DR	2	R	1,096	30	32,885	A	11/11/2019	48
FOLSOMBLVD	040	FOLSOM BLVD	FOLSOM BLVD US 50 EB OFF RAMP @STOPLIGHT	FOLSOM BLVD US 50 WB ON RAMP @ STOPLIGHT	6	A	1,096	85	93160	A	1/3/2020	48
MARKETST	020	MARKET ST	DUCHOW WAY BIDWELL ST ALY	DUCHOW WAY	2	R	154	27	4166	A	11/30/2019	48
PINEGROVEW	030	PINEGROVE WAY	HUDSON WAY	OAKPLACE W	2	R	919	30	27580	A	11/15/2019	48
PORTODR	010	PORTO DR	AMAYA DR	HARGROVE CT	2	R	256	30	7677	A	12/31/2019	48
RIVERRIDGE	020	RIVER RIDGE WAY	MILLER WAY	AMERICAN RIVER CANYON DR	2	R	1,333	35	47227	A	11/12/2019	48
SIBLEYST	130	SIBLEY ST	MORMON ST	FIGUEROA ST	2	R	184	35	6423	O	11/17/2019	48

FC (Func. Class.): A (Arterial), C (Collector), R (Residential)
 ST (Surface Type): A=AC (Asphalt Concrete), O= AC/AC (AC Overlay), G=Gravel
 PCC (Portland Cement Concrete)

City of Folsom - 2019/20 PMP Update
 PCI Listing Report - sorted by **Descending PCI (Street Network)**



Street ID	Section ID	Street Name	Begin Location	End Location	Ln	FC	Length (ft)	Width (ft)	Area (sf)	ST	PCI Date	PCI
WILLOWCREE	160	WILLOW CREEK DR	POWDERLY CT	BRIGGS RANCH DR	2	C	267	30	8020	A	12/28/2019	48
WOOLST	040	WOOL ST	MORMON ST NATOMA ST ALY	MORMON ST	2	R	183	40	7324	O	11/30/2019	48
BRONGRD	010	BRONG RD	WINTERSTEIN DR	BIG VALLEY RD	2	R	352	30	10,572	A	12/27/2019	47
FOXRIDGEDR	010	FOXRIDGE DR	SIMMONS WAY	OAK AVENUE PKWY	2	R	968	36	34836	O	11/16/2019	47
GLENNDR	090	GLENN DR	SCHOOL ST	WALES DR	2	R	976	26	25367	A	11/16/2019	47
LAKEFOREST	020	LAKE FOREST WAY	PVT CHG 404' S of WOODMERE	WOODMERE RD	2	R	404	40	16160	A	2/13/2020	47
SHARONCT	010	SHARON CT	WILLOW CREEK DR	EOP	2	R	381	30	11425	A	12/31/2019	47
THORNDIKEW	060	THORNDIKE WAY	THORNDIKE WAY	EOP	2	R	120	30	3604	A	12/21/2019	47
CRADLEBARC	010	CRADLE BAR CT	MCFARLAND DR	EOP	2	R	544	30	16,317	A	12/29/2019	46
MONTROSEDR	020	MONTROSE DR	MONTROSE CT	BRIARCLIFF DR	2	C	270	36	9737	O	12/29/2019	46
SCHOOLST	050	SCHOOL ST	MONTROSE DR	BLUE RAVINE RD	2	R	1,368	35	47904	A	12/27/2019	46
SPRINGWATE	010	SPRING WATER WAY	CROW CANYON WAY	S FORK WAY	2	R	1,125	30	33750	A	11/14/2019	46
WENHAMWAY	010	WENHAM WAY	SILBERHORN DR	EOP	2	R	529	30	15870	A	12/14/2019	46
WOLCOTCT	010	WOLCOT CT	CHAMBERSBURG WAY	EOP	2	R	170	30	5096	A	12/17/2019	46
AINSWORTHW	020	AINSWORTH WAY	N LEXINGTON DR	EOP	2	R	365	30	10941	A	12/21/2019	45
BERRYCREEK	060	BERRY CREEK DR	LAURELWOOD DR	BERRY CREEK CT	2	C	521	30	15,636	A	11/15/2019	45
CANYONRIMD	020	CANYON RIM DR	EOP	CANYON RIM DR	2	C	212	100	19050	A	11/11/2019	45
FLOWERDR	100	FLOWER DR	PIONEER DR	BLUE RAVINE RD	2	C	764	40	30563	O	12/28/2019	45
HORNCT	010	HORN CT	BUCK CIR	EOP	2	R	290	30	13550	A	11/11/2019	45
NEEDLESWAY	010	NEEDLES WAY	SCHOOL ST	RUMSEY WAY	2	R	720	40	28798	O	11/30/2019	45
PERSIFERST	030	PERSIFER ST	RILEY ST	READING ST	2	R	1,400	25	39660	A	11/30/2019	45
READINGST	110	READING ST	PERSIFER ST BIDWELL ST ALY	BIDWELL ST	2	R	183	35	6412	A	11/30/2019	45
SEAFARERCT	010	SEAFARER CT	SANTANA WAY	EOP	2	R	342	30	10261	A	12/31/2019	45
VIENTOCT	010	VIENTO CT	RANDALL DR	EOP	2	R	137	30	4115	A	12/31/2019	45
WRENTHAMST	010	WRENTHAM ST	N LEXINGTON DR	EOP	2	R	317	30	9505	A	12/21/2019	45
BALDWINAM	100	BALDWIN DAM RD	BALDWIN LAKE CIR	BALDWIN LAKE CIR	2	C	778	22	17116	A	11/14/2019	44
BUNKERCT	010	BUNKER CT	WILLOW CREEK DR	EOP	2	R	260	30	7,797	A	12/29/2019	44
CORALIEWAY	010	CORALIE WAY	SCHOOL ST	GRENOBLE DR	2	R	1,027	26	27,211	O	12/3/2019	44
COUTSWAY	010	COUTS WAY	TURN PIKE DR	JOHN HENRY CIR	2	R	272	36	9787	A	12/10/2019	44
ELLOMAYWAY	010	EL LOMA WAY	HANCOCK DR	AMAYA DR	2	R	571	30	17137	A	12/31/2019	44
FLOWERDR	020	FLOWER DR	TALISMAN DR	KERR CT	2	C	288	40	11528	A	12/28/2019	44
HOLLYANNCT	010	HOLLYANN CT	INWOOD RD	EOP	2	R	500	26	15570	A	11/15/2019	44
INWOODRD	060	INWOOD RD	VAN WINKLE CT	FOLSOM AUBURN RD	2	C	704	36	25344	A	11/15/2019	44
BLOOMFIELD	010	BLOOMFIELD WAY	KELLER CIR	KELLER CIR	2	R	1,007	30	30,203	A	12/21/2019	43
BURMARD	010	BURMA RD	OAK AVE	BROOKSIDE LN	2	R	168	30	5040	O	11/16/2019	43
CERRITODR	010	CERRITO DR	HANCOCK DR	OFRIA DR	2	R	1,296	30	38,879	A	12/31/2019	43

FC (Func. Class.): A (Arterial), C (Collector), R (Residential)
 ST (Surface Type): A=AC (Asphalt Concrete), O= AC/AC (AC Overlay), G=Gravel
 PCC (Portland Cement Concrete)

City of Folsom - 2019/20 PMP Update
 PCI Listing Report - sorted by **Descending PCI (Street Network)**



Street ID	Section ID	Street Name	Begin Location	End Location	Ln	FC	Length (ft)	Width (ft)	Area (sf)	ST	PCI Date	PCI
GOLDMINECT	010	GOLD MINE CT	BLUE CANYON WAY	EOP	2	R	548	30	21290	A	11/12/2019	43
JOHNHENRYC	050	JOHN HENRY CIR	COUTS WAY	JOHN HENRY CIR	2	R	400	30	12009	A	12/10/2019	43
MIDDLEFORK	010	MIDDLE FORK CT	BLUE CANYON WAY	EOP	2	R	619	30	23548	A	11/12/2019	43
RHOADESWAY	010	RHOADES WAY	PEPITO WAY	WINTERSTEIN DR	2	R	1,398	30	41936	A	12/27/2019	43
SIBLEYST	120	SIBLEY ST	MORMON ST NATOMA ST ALY	MORMON ST	2	R	183	35	6412	O	11/17/2019	43
WESLEYANWA	010	WESLEYAN WAY	KELLER CIR	N LEXINGTON DR	2	R	404	36	14559	A	12/21/2019	43
ALDORTHWA	010	ALDORTH WAY	N LEXINGTON DR	CHADWICK WAY	2	R	313	36	11280	A	12/21/2019	42
BOXCARWAY	010	BOXCAR WAY	TURN PIKE DR	ORANGE BLOSSOM CIR	2	R	361	36	12998	A	12/10/2019	42
FOLSOMDAMR	010	FOLSOM DAM RD	LAKESIDE WAY	FOLSOM DAM RD	2	R	199	42	8338	A	11/10/2019	42
OAKCANYONW	010	OAK CANYON WAY	AMERICAN RIVER CANYON DR	JUDAH CT	2	R	1,113	30	33404	A	11/12/2019	42
PENNOCKCT	010	PENNOCK CT	BURNHAM CT	EOP	2	R	548	30	16454	A	12/29/2019	42
PENRYSQ	010	PENRY SQ	ROCKPORT CIR	EOP	2	R	436	30	13095	A	12/17/2019	42
PENWOODLN	010	PENWOOD LN	WALLIGFORD LN	WENHAM WAY	2	R	972	30	29154	A	12/14/2019	42
PEPITOWAY	010	PEPITO WAY	DYRELL WAY	WINTERSTEIN DR	2	R	1,407	30	42212	A	12/27/2019	42
RAWLINGSCT	010	RAWLINGS CT	WILLOW CREEK DR	RAWLINGS CT	2	R	338	30	10134	A	12/27/2019	42
ROCKPORTCI	020	ROCKPORT CIR	PENRY SQ	BISCAYNE WAY	2	R	404	30	12105	A	12/17/2019	42
ROCKRAVINE	010	ROCK RAVINE CT	CANYON RIM DR	EOP	2	R	517	30	20360	A	11/11/2019	42
SANTAJUANI	010	SANTA JUANITA AVE	OAK AVENUE PKWY	CANYON FALLS DR	2	C	743	43	31947	A	11/9/2019	42
SIBLEYST	110	SIBLEY ST	NATOMA ST	MORMON ST NATOMA ST ALY	2	R	183	40	7328	O	11/17/2019	42
SUNNYWOODL	010	SUNNYWOOD LN	EOP	ROBERTS RD	2	R	233	26	8616	A	11/15/2019	42
CROWCANYON	020	CROW CANYON DR	CROW CANYON DR	EOP	2	C	152	30	4560	A	11/11/2019	41
LAKESIDEWA	010	LAKESIDE WAY	HOLLYANN DR	ALAYNA WAY	2	R	1,364	30	40920	A	11/15/2019	41
PAINECT	010	PAINE CT	CAPE COTTAGE LN	EOP	2	R	129	30	3866	A	12/21/2019	41
RAWLINGSCT	040	RAWLINGS CT	RAWLINGS CT	EOP	2	R	101	30	3037	A	12/27/2019	41
READINGST	050	READING ST	SUTTER ST FIGUEROA ST ALY	FIGUEROA ST	2	R	183	35	6412	A	11/30/2019	41
READINGST	060	READING ST	FIGUEROA ST	FIGUEROA ST MORMON ST ALY	2	R	183	35	6412	A	11/30/2019	41
READINGST	100	READING ST	NATOMA ST	PERSIFER ST BIDWELL ST ALY	2	R	549	35	19232	A	11/30/2019	41
ROCKYCOVEC	010	ROCKY COVE CT	BRIGGS RANCH DR	SANTANA WAY	2	R	353	30	10597	A	12/31/2019	41
TROWBRIDGE	010	TROWBRIDGE LN	SILBERHORN DR	CHAMBERSBURG WAY	2	R	362	36	13047	A	12/17/2019	41
BERRYCREEK	010	BERRY CREEK DR	FOLSOM AUBURN RD	BERRY CREEK DR	2	C	283	40	11,330	A	11/15/2019	40
BLAKESLEEW	020	BLAKESLEE WAY	BENDORI CT	BIG VALLEY RD	2	R	1,010	30	30277	A	12/27/2019	40
BLUERAVINE	100	BLUE RAVINE RD	RUSSI RD	BRIDGE	4	A	2,276	60	136,560	A	2/13/2020	40

FC (Func. Class.): A (Arterial), C (Collector), R (Residential)
 ST (Surface Type): A=AC (Asphalt Concrete), O= AC/AC (AC Overlay), G=Gravel
 PCC (Portland Cement Concrete)

City of Folsom - 2019/20 PMP Update
 PCI Listing Report - sorted by **Descending PCI (Street Network)**



Street ID	Section ID	Street Name	Begin Location	End Location	Ln	FC	Length (ft)	Width (ft)	Area (sf)	ST	PCI Date	PCI
BRIDGEST	030	BRIDGE ST	NATOMA ST	NATOMA ST PERSIFER ST ALY	2	R	183	30	5,493	O	11/30/2019	40
CHADWICKWA	030	CHADWICK WAY	STONINGTON WAY	EOP	2	R	299	30	8,981	A	12/21/2019	40
COLOMAST	010	COLOMA ST	LEIDESDORFF ST	LEIDESDORFF ST SUTTER ST ALY	2	R	215	20	4,296	A	11/23/2019	40
CROWCANYON	030	CROW CANYON DR	BUCK CIR	SPRING WATER WAY	2	C	1,643	36	59,148	A	11/12/2019	40
KEMPTONSQ	010	KEMPTON SQ	ROCKPORT CIR	EOP	2	R	304	30	9133	A	12/17/2019	40
LEPAGECT	010	LEPAGE CT	WILLOW CREEK DR	EOP	2	R	549	30	16465	A	12/27/2019	40
BOXFORDSQ	010	BOXFORD SQ	THORNDIKE WAY	EOP	2	R	429	30	12,862	A	12/21/2019	39
LAURELWOOD	010	LAURELWOOD DR	VALLEY PINES DR	BERRY CREEK DR	2	R	1,097	30	32907	A	11/15/2019	39
MILLERWAY	010	MILLER WAY	RIVER RIDGE WAY	EOP	2	R	645	30	24200	A	11/12/2019	39
OAKRIMWAY	010	OAK RIM WAY	MILLER WAY	RIVER RIDGE WAY	2	R	872	32	27904	A	11/12/2019	39
PATTONCT	010	PATTON CT	RIVER RIDGE WAY	EOP	2	R	587	30	22588	A	11/12/2019	39
SOMBREROWA	010	SOMBRERO WAY	HANCOCK DR	AMAYA DR	2	R	851	30	25533	A	12/31/2019	39
SUTTERST	010	SUTTER ST	EOP	COLOMA ST	2	R	434	24	10414	O	11/30/2019	39
WINTERSTEI	010	WINTERSTEIN DR	DYRELL WAY	BRONG RD	2	R	1,163	30	34892	A	12/27/2019	39
BLUECANYON	010	BLUE CANYON WAY	CANYON RIM DR	CANYON RIM DR	2	R	1,277	30	38,307	A	11/12/2019	38
COFFEEBERR	010	COFFEE BERRY CT	BLUE CANYON WAY	EOP	2	R	457	100	43,550	A	11/12/2019	38
CROWCANYON	010	CROW CANYON DR	AMERICAN RIVER CANYON DR	SPRING WATER WY	2	C	1,636	30	49082	A	11/12/2019	38
GABLEST	010	GABLE ST	RAMBLING DR	STONEY HILL DR	2	R	1,304	30	39114	A	12/27/2019	38
GARRETTDR	010	GARRETT DR	BIG VALLEY RD	BITTER CREEK DR	2	R	1,359	30	40758	A	12/26/2019	38
GREYCANYON	020	GREY CANYON DR	GREY CANYON DR	EOP	2	R	106	60	6584	A	11/11/2019	38
TREFTONCT	010	TREFTON CT	CHAMBERSBURG WAY	EOP	2	R	232	30	6967	A	12/17/2019	38
AVONWAY	010	AVON WAY	GLENN DR	SCHOOL ST	2	R	1,105	27	29,834	A	11/30/2019	37
CLEMSFORDS	010	CLEMSFORD SQ	ROCKPORT CIR	EOP	2	R	496	30	14,888	A	12/17/2019	37
GREYCANYON	010	GREY CANYON DR	AMERICAN RIVER CANYON DR	AMERICAN RIVER CANYON DR	2	R	1,208	30	36244	A	11/11/2019	37
HILLSWOODD	040	HILLSWOOD DR	60' N of N GRANT LN	EOP	2	C	465	30	16386	A	11/17/2019	37
KELLERCIR	020	KELLER CIR	BLOOMFIELD WAY	CAPE COTTAGE LN	2	R	375	30	11248	A	12/21/2019	37
KELLERCIR	050	KELLER CIR	CAPE COTTAGE LN	BLOOMFIELD WAY	2	R	270	30	8103	A	12/21/2019	37
PERSIFERST	040	PERSIFER ST	READING ST	SIBLEY ST	2	R	467	24	11197	A	11/30/2019	37
REBECCAWAY	010	REBECCA WAY	WILLOW CREEK DR	AVALINE CT	2	R	745	30	22340	A	12/31/2019	37
REBECCAWAY	030	REBECCA WAY	HANCOCK DR	ECKLON CT	2	R	796	30	23889	A	12/31/2019	37
MOSSROCKCT	010	MOSS ROCK CT	OAK RIM WAY	EOP	2	R	319	30	14420	A	11/12/2019	36
OAKCANYONW	020	OAK CANYON WAY	JUDAH CT	AMERICAN RIVER CANYON DR	2	R	793	30	23790	A	11/12/2019	36
READINGST	090	READING ST	MORMON ST NATOMA ST ALY	NATOMA ST	2	R	183	35	6412	A	11/30/2019	36

FC (Func. Class.): A (Arterial), C (Collector), R (Residential)
 ST (Surface Type): A=AC (Asphalt Concrete), O= AC/AC (AC Overlay), G=Gravel
 PCC (Portland Cement Concrete)

City of Folsom - 2019/20 PMP Update
 PCI Listing Report - sorted by **Descending PCI (Street Network)**



Street ID	Section ID	Street Name	Begin Location	End Location	Ln	FC	Length (ft)	Width (ft)	Area (sf)	ST	PCI Date	PCI
SUNROCKDR	010	SUNROCK DR	HILLSWOOD DR	EOP	2	R	1,005	32	34814	A	11/17/2019	36
WOOLST	060	WOOL ST	FIGUEROA ST MORMON ST ALY	FIGUEROA ST	2	R	184	40	7340	O	11/30/2019	36
AVALINECT	010	AVALINE CT	REBECCA WAY	EOP	2	R	251	30	7,521	A	12/31/2019	35
BALDWINLAK	010	BALDWIN LAKE CIR	BALDWIN DAM RD	BALDWIN DAM RD	2	R	1,035	30	31033	O	11/14/2019	35
DEERWOODWA	010	DEERWOOD WAY	SUNROCK DR	SANDSTONE CT	2	R	364	30	10916	A	11/17/2019	35
EVELYNWAY	010	EVELYN WAY	RUTH CT	TALISMAN DR	2	R	778	30	23352	A	12/29/2019	35
HILLOCKWAY	010	HILLOCK WAY	MCKIERNAN DR	FARGO WAY	2	R	300	26	7805	A	12/3/2019	35
OAKRAVINEW	010	OAK RAVINE WAY	CANYON RIM DR	ROCK RAVINE CT	2	R	898	30	31918	A	11/11/2019	35
RAMBLINGDR	010	RAMBLING DR	GABLE ST	BIG VALLEY RD	2	R	1,322	30	39632	A	12/27/2019	35
BRIDGEST	020	BRIDGE ST	SUTTER ST	NATOMA ST	2	R	1,099	30	32,985	A	11/30/2019	34
GOLDROCKCT	010	GOLD ROCK CT	OAK RIM WAY	EOP	2	R	429	30	17720	A	12/3/2019	34
HENDERSONW	020	HENDERSON WAY	MCKIERNAN DR	FARGO WAY	2	R	399	26	10363	A	12/3/2019	34
MONTROSECT	010	MONTROSE CT	MONTROSE DR	EOP	2	R	380	35	13291	O	11/24/2019	34
PRICEWAY	010	PRICE WAY	WALES DR	SCHOOL ST	2	R	1,177	26	30613	A	11/30/2019	34
READINGST	070	READING ST	FIGUEROA ST MORMON ST ALY	MORMON ST	2	R	184	35	6423	A	11/30/2019	34
RIVERRIDGE	010	RIVER RIDGE WAY	AMERICAN RIVER CANYON DR	MILLER WAY	2	R	1,172	35	41026	A	11/12/2019	34
SCHOOLST	020	SCHOOL ST	GLENN DR	WALES DR	2	R	849	35	29724	A	12/3/2019	34
SILBERHORN	030	SILBERHORN DR	WENHAM WAY	FAYETTE WAY	2	C	1,150	40	45993	A	12/14/2019	34
TURNPIKEDR	020	TURN PIKE DR	FANTAGES WAY	COUTS WAY	2	C	966	49	47342	A	2/8/2020	34
BALDWINLAK	070	BALDWIN DAM RD	MOSSWOOD CIR	SOUTHCREEK CIR	2	C	374	22	8,228	A	11/14/2019	33
ROCKCANYON	010	ROCK CANYON CT	RIVER RIDGE WAY	EOP	2	R	286	30	13558	A	11/12/2019	33
BURNHAMCT	010	BURNHAM CT	FLOWER DR	EOP	2	R	600	30	17,992	A	12/29/2019	32
COBBLEOAKW	010	COBBLEOAK WAY	DEERWOOD WAY	HILLSWOOD DR	2	R	682	30	20451	A	11/17/2019	32
GRANITELAK	010	GRANITE LAKE CT	BALDWIN LAKE CIR	EOP	2	R	394	30	14440	A	11/14/2019	32
MCFARLANDD	020	MCFARLAND DR	CHERYL CT	GALLAGHER CT	2	R	223	30	6681	A	12/29/2019	32
RAWLINGSCT	020	RAWLINGS CT	RAWLINGS CT	EOP	2	R	331	30	9932	A	12/27/2019	32
WINCHESTER	010	WINCHESTER CT	PIONEER DR	EOP	2	R	539	30	16180	A	12/29/2019	32
CANYONRIMD	030	CANYON RIM DR	CANYON RIM DR	AMERICAN RIVER CANYON WY	2	C	1,241	36	37,213	A	11/12/2019	31
GOODELLRD	010	GOODELL RD	ARROWSMITH DR	DONALDSON WAY	2	R	350	30	10503	A	1/2/2020	31
MESQUITECT	010	MESQUITE CT	WILLOW CREEK DR	EOP	2	R	1,078	30	32329	A	12/29/2019	31
NLEXINGTON	030	N LEXINGTON DR	WESLEYAN WAY	PREWETT DR	2	C	1,384	40	55328	A	12/14/2019	31
BALDWINLAK	110	BALDWIN DAM RD	BALDWIN LAKE CIR	EOP	2	C	41	22	902	A	11/14/2019	30
CHERYLCT	010	CHERYL CT	MCFARLAND DR	EOP	2	R	282	30	8457	A	12/29/2019	30
CORRALCT	010	CORRAL CT	REMINGTON DR	EOP	2	R	184	30	5522	A	12/29/2019	30
HINGHAMSQ	010	HINGHAM SQ	ROCKPORT CIR	EOP	2	R	550	30	16507	A	12/17/2019	30

FC (Func. Class.): A (Arterial), C (Collector), R (Residential)
 ST (Surface Type): A=AC (Asphalt Concrete), O= AC/AC (AC Overlay), G=Gravel
 PCC (Portland Cement Concrete)

City of Folsom - 2019/20 PMP Update
 PCI Listing Report - sorted by **Descending PCI (Street Network)**



Street ID	Section ID	Street Name	Begin Location	End Location	Ln	FC	Length (ft)	Width (ft)	Area (sf)	ST	PCI Date	PCI
LEIDESDORF	010	LEIDESDORFF ST	N GRANITE CIR	COLOMA ST	2	R	1,086	23	24972	A	11/23/2019	30
MCFARLANDD	050	MCFARLAND DR	SNOW BAR CT	WILLOW CREEK RD	2	R	805	30	24174	A	12/29/2019	30
OAKMILLRD	020	OAK MILL RD	CHAPMAN CT	BLAKESLEE WAY	2	R	354	30	10608	A	12/27/2019	30
WILLOWCREE	070	WILLOW CREEK DR	THOMAS CT	FLOWER DR	2	C	1,624	40	54703	A	12/28/2019	30
BERRYCREEK	040	BERRY CREEK DR	BERRY CREEK DR	EOP	2	C	124	40	6780	A	11/15/2019	29
BIGVALLEYR	030	BIG VALLEY RD	BITTER CREEK DR	BLUE RAVINE RD	2	C	2,020	36	72762	O	12/26/2019	29
DEERWOODWA	030	DEERWOOD WAY	OAK AVENUE PKWY	COBBLEOAK WAY	2	R	180	30	5403	A	11/17/2019	29
DEERWOODWA	040	DEERWOOD WAY	COBBLE OAK WAY	EOP	2	R	713	30	24014	A	11/17/2019	29
FOXRIDGEDR	020	FOX RIDGE DR	FOX RIDGE DR	EOP	2	R	118	30	6164	O	11/16/2019	29
GRENOBLEWA	010	GRENOBLE WAY	SCHOOL ST	BRIARCLIFF DR	2	R	632	26	16761	A	12/3/2019	29
REMGTOND	010	REMGTON DR	WILLOW CREEK DR	STANTON CT	2	R	1,136	30	35939	A	12/29/2019	29
STANTONCT	010	STANTON CT	FLOWER DR	EOP	2	R	582	30	17471	A	12/29/2019	29
THORNDIKEW	030	THORNDIKE WAY	BOXFORD SQ	CANNINGTON LN	2	R	926	30	27775	A	12/21/2019	29
MARKETST	010	MARKET ST	E BIDWELL ST	DUCHOW WAY BIDWELL ST ALY	2	R	258	27	6958	A	11/30/2019	28
OAKAVENUEP	070	OAK AVENUE PKWY	FOLSOM AUBURN RD	DEERWOOD WAY	2	C	373	38	14174	A	11/10/2019	28
STROUPLN	010	STROUP LN	ORANGEVALE AVE	RAEANNE LN	2	R	496	35	17364	A	11/11/2019	28
WALLINGFOR	010	WALLINGFORD LN	SILBERHORN DR	PENWOOD LN	2	R	275	30	8250	A	12/14/2019	28
WINTERSTEI	020	WINTERSTEIN DR	BRONG RD	BITTER CREEK DR	2	R	868	30	26057	A	12/27/2019	28
GRIMESWAY	010	GRIMES WAY	LIVERMORE WAY	LOUGHRIDGE WAY	2	R	407	30	12201	A	1/2/2020	27
MORMONST	060	MORMON ST	DECATUR ST	READING ST	2	R	467	30	13999	A	11/30/2019	27
BITTERCREE	030	BITTER CREEK DR	SOTO WAY	DYRELL WAY	2	R	843	30	25274	A	12/26/2019	26
PLAZADR	010	PLAZA DR	BLUE RAVINE RD	NATOMA STATION DR	2	R	632	40	25262	A	2/13/2020	26
AMAYADR	010	AMAYA DR	HANCOCK DR	TACANA DR	2	R	1,333	30	39,971	A	12/31/2019	25
ESTABROOKW	010	ESTABROOK WAY	LIVERMORE WAY	LOUGHRIDGE WAY	2	R	352	30	10572	A	1/2/2020	25
READINGST	080	READING ST	MORMON ST	MORMON ST NATOMA ST ALY	2	R	183	35	6412	A	11/30/2019	25
BERRYCREEK	030	BERRY CREEK DR	BERRY CREEK DR	BERRY CREEK DR	2	C	567	40	22683	A	11/15/2019	24
CANYONRIMD	010	CANYON RIM DR	AMERICAN RIVER CANYON WAY	CANYON RIM DR	2	C	1,515	36	45428	A	11/12/2019	24
DYRELLWAY	010	DYRELL WAY	BITTER CREEK DR	BITTER CREEK DR	2	R	1,322	30	39683	A	12/27/2019	24
GOODELLRD	020	GOODELL RD	DONALDSON WAY	LIVERMORE WAY	2	R	1,249	30	37463	A	1/2/2020	24
LIVERMOREW	010	LIVERMORE WAY	GOODELL RD	WILLOW CREEK DR	2	R	1,476	30	44285	A	1/2/2020	24
STONEYHILL	010	STONEY HILL DR	BIG VALLEY RD	BLAKESLEE WAY	2	R	1,135	30	34025	A	12/27/2019	24
STONEYHILL	020	STONEY HILL DR	BLAKESLEE WAY	BIG VALLEY RD	2	R	1,049	30	31458	A	12/27/2019	24
BERRYCREEK	050	BERRY CREEK DR	VALLEY PINES DR	LAURELWOOD DR	2	C	804	30	24133	A	11/15/2019	23
CARSONCT	010	CARSON CT	REMGTON DR	EOP	2	R	139	30	4172	A	12/29/2019	22
MOUNTAINOA	010	MOUNTAIN OAK CT	DEERWOOD WAY	EOP	2	R	698	30	14540	A	11/17/2019	22
PLAZADR	020	PLAZA DR	NATOMA STATION DR	PARKSHORE DR	2	R	854	30	25613	A	2/13/2020	21

FC (Func. Class.): A (Arterial), C (Collector), R (Residential)
 ST (Surface Type): A=AC (Asphalt Concrete), O= AC/AC (AC Overlay), G=Gravel
 PCC (Portland Cement Concrete)

City of Folsom - 2019/20 PMP Update
 PCI Listing Report - sorted by **Descending PCI (Street Network)**



Street ID	Section ID	Street Name	Begin Location	End Location	Ln	FC	Length (ft)	Width (ft)	Area (sf)	ST	PCI Date	PCI
YAGERDR	010	YAGER DR	WILLOW CREEK DR	BITTER CREEK DR	2	R	292	30	8749	A	12/27/2019	21
BITTERCREE	040	BITTER CREEK DR	DYRELL WAY	WINTERSTEIN DR	2	R	1,208	30	36238	A	12/26/2019	20
INWOODRD	020	INWOOD RD	9981 INWOOD RD	ROBERTS RD	2	R	385	29	11165	A	11/15/2019	20
MCFARLANDD	010	MCFARLAND DR	FLOWER DR	CHERYL CT	2	R	278	30	8346	A	12/29/2019	20
TACANADR	010	TACANA DR	SOMBRERO WAY	AMAYA DR	2	R	1,141	30	34217	A	12/31/2019	20
ARROWSMITH	010	ARROWSMITH DR	BLUE RAVINE RD	GOODELL RD	2	R	491	30	14743	A	1/2/2020	19
CROWCANYON	040	CROW CANYON DR	SLATER WAY	AMERICAN RIVER CANYON DR	2	C	484	35	16940	A	11/12/2019	19
FIGUEROAST	010	FIGUEROA ST	EOP	COLOMA ST	2	R	434	30	13005	O	11/17/2019	17
INWOODRD	010	INWOOD RD	BALDWIN DAM RD	ROBERTS RD	2	R	994	28	27842	G		

FC (Func. Class.): A (Arterial), C (Collector), R (Residential)
 ST (Surface Type): A=AC (Asphalt Concrete), O= AC/AC (AC Overlay), G=Gravel
 PCC (Portland Cement Concrete)

Bike Path

Bike Path ID	Section ID	Bike Path Name	Begin Location	End Location	Ln	FC	Length (ft)	Width (ft)	Area (sf)	ST	PCI Date	PCI
BKAMERICAN	030	AMERICAN RIVER CANYON	SANTA JUANITA	AMERICAN RIVER CANYON	1	O	752	8	6,016	P	1/31/2020	100
BKAMERICAN	040	AMERICAN RIVER CANYON	MYSTIC HILLS PLACE	KINGLET CT	1	O	723	10	7230	A	1/31/2020	100
BKBROADSTR	010	BROADSTONE TRAIL	CAVITT DR	STRABANE WAY	1	O	1,181	10	11,810	P	2/1/2020	100
BKBROADSTR	020	BROADSTONE TRAIL	STRABANE WAY	BROADSTONE PKWY	1	O	2,307	10	23,070	P	5/22/2014	100
BKCATRLNTR	010	CATTERLINE TRAIL	LISTOWE DR	SERPA WAY	1	O	2,866	10	28,660	A	2/1/2020	100
BKHISPOWCT	020	HISTORIC POWERHOUSE CANAL TRAI	RILEY	LIEDESDORFF	1	O	954	10	9540	A	2/7/2020	100
BKHISPOWCT	030	HISTORIC POWERHOUSE CANAL TRAI	LIEDESDORFF	RODEO PARK	1	O	915	10	9,150	A	2/7/2020	100
BKOKAVETR	030	OAK AVE TRAIL	KENNERLY	BIDWELL ST	1	O	1,672	10	16,720	A	2/1/2020	100
BKSCHOLAR	010	SCHOLAR WAY	CAVITT DR	BROADSTONE PKWY	1	O	2800	10	28000	P	2/1/2020	100
BKAMOSPCAT	020	AMOS P. CATLIN PARK TRAIL	FRATIS ST	CATLIN PARK	1	O	1485	8	11880	P	2/8/2020	99
BKMARSHHAD	020	MARSH HAWK DR	MARSH HAWK DR	BROCK CIR	1	O	215	11	2,365	A	2/7/2020	99
BKMARSHHAD	030	MARSH HAWK DR	BROCK CIR	PINTAIL CIR	1	O	178	10	1780	A	2/7/2020	99
BKWILLOWCT	260	WILLOW CREEK TRAIL	END AC	N END	1	O	320	10	3,200	P	2/4/2020	99
BKAMERIVTR	010	AMERICAN RIVER TRAIL	AMERICAN RIVER CANYON	S END	1	O	408	9	3672	A	1/31/2020	98
BKBROADSTR	030	BROADSTONE TRAIL	SERPA DR	GOLF LINKS DR	1	O	676	10	6760	P	2/1/2020	97
BKCHMBLFTR	010	CHIMNEY BLUFF TRAIL	ALPINE FALLS@CHIMNEY BLUFF	76' S of ALPINE FALLS	1	O	76	11	836	A	1/31/2020	97
BKIRONPTTR	010	IRON POINT TRAIL	IRON POINT RD	CARTER ST	1	O	2667	10	26670	A	2/7/2020	97
BKMARSHHAD	010	MARSH HAWK DR	MARSH HAWK DR	IRON PONT RD	1	O	1,141	11	12,551	A	2/7/2020	97
BKOKAVETR	020	OAK AVE TRAIL	OAK AVE	KENNERLY	1	O	2050	10	20500	P	2/1/2020	97

FC (Func. Class.): O(Others)= Bike Path or Parking Lot
 ST (Surface Type): A=AC (Asphalt Concrete), O= AC/AC (AC Overlay), G=Gravel
 P= PCC (Portland Cement Concrete)



Bike Path ID	Section ID	Bike Path Name	Begin Location	End Location	Ln	FC	Length (ft)	Width (ft)	Area (sf)	ST	PCI Date	PCI
BKENATOMAE	010	E NATOMA ST	BRIGGS RANCH DR	LEONARD CT	1	O	1,563	8	12,504	A	2/8/2020	96
BKENATOMAW	010	E NATOMA ST	BRIGGS RANCH	EAST END	1	O	2,808	8	22,464	A	2/8/2020	96
BKAMOSPCAT	010	AMOS P. CATLIN PARK TRAIL	CATLIN PARK	RUSSI	1	O	479	8	3,832	P	2/8/2020	95
BKFOLSOMCT	69	FOLSOM LAKE CROSSING TRAIL	FOLSOM-AUBURN	E NATOMA	1	O	9771	12	117252	A	2/9/2020	95
BKFOLSOMRT	030	FOLSOM RAIL TRAIL	FOLSOM RAIL TRAIL	NATOMA STATION	1	O	941	10	9,410	A	2/6/2020	95
BKFOLSOMRT	070	FOLSOM RAIL TRAIL	GLENN	BIDWELL	1	O	1,545	11	16,995	A	2/6/2020	95
BKHINKLE	010	HINKLE CREEK TRAIL	OAK AVENUE PKWY	SOUTH END	1	O	1886	12	22632	O	1/31/2020	95
BKHUMBUGCT	060	HUMBUG CREEK TRAIL	CONNECTOR_NORTH TRAIL	CONNECTOR_SOUTH TRAIL	1	O	127	10	1270	A	2/6/2020	95
BKLINDACT	010	LINDA CREEK TRAIL	AMERICAN RIVER CANYON	KINGLET CT	1	O	2,998	11	32,978	A	1/31/2020	95
BKLINDACT	020	LINDA CREEK TRAIL	CANYON FALLS	CASCADE FALLS	1	O	307	10	3,070	A	1/31/2020	95
BKSTEEPLE	010	STEEPLE CHASE TRAIL	SIBLEY	ARBUCKLE	1	O	745	7	5215	A	2/8/2020	95
BKWILLOWCT	080	WILLOW CREEK TRAIL	N FORK @ STOP SIGN	E BIDWELL ST UNDERPASS	1	O	1791	10	17910	A	2/4/2020	95
BKAMERICAN	010	AMERICAN RIVER CANYON	VALLEY PINES DR	NORTH END	1	O	4,688	8	37,504	A	1/31/2020	94
BKLNDSRTR	010	LANDRISE SPUR TRAIL	AMERICAN RIVER CANYON	CASCADE FALLS	1	O	180	12	2160	A	1/31/2020	94
BKRUSVLTR	010	RUSSVILLE TRAIL	AMERICAN RIVER CANYON	FORT ROCK TRAIL	1	O	909	11	9,999	A	1/31/2020	94
BKTEMPERTR	010	TEMPERANCE TRAIL	FLAT ROCK	NORTH END	1	O	994	10	9,940	A	1/31/2020	94
BKWILLOWCT	300	WILLOW CREEK TRAIL	WILLOW CREEK TRAIL	BLUE RAVINE	1	O	1108	10	11080	A	2/4/2020	94
BKBALDWIN	020	BALDWIN DAM RD TRAIL	BALDWIN DAM RD	NORTH FALLS RD	1	O	1072	11	11792	A	1/31/2020	93
BKFOLSOMPR	42	FOLSOM LAKE CROSSING TRAIL	POWER CENTER	N END	1	O	1062	11	11682	A	2/9/2020	93

FC (Func. Class.): O(Other)= Bike Path or Parking Lot
 ST (Surface Type): A=AC (Asphalt Concrete), O= AC/AC (AC Overlay), G=Gravel
 P= PCC (Portland Cement Concrete)

City of Folsom - 2019/20 PMP Update
 PCI Listing Report - sorted by **Descending PCI (Bike Path)**



Bike Path ID	Section ID	Bike Path Name	Begin Location	End Location	Ln	FC	Length (ft)	Width (ft)	Area (sf)	ST	PCI Date	PCI
BKFOLSOMRT	040	FOLSOM RAIL TRAIL	BLUE RAVINE	UNKNOWN	1	O	1372	10	13720	A	2/6/2020	93
BKHUMBUGCT	170	HUMBUG CREEK TRAIL	PARKWAY DR_WEST TRAIL	ANASCO CIR_WEST TRAIL	1	O	1312	11	14432	A	2/7/2020	93
BKHUMBUGCT	180	HUMBUG CREEK TRAIL	PARKWAY DR_EAST TRAIL	NEAR KIDDER WAY_EAST TRAIL	1	O	725	10	7250	A	2/7/2020	93
BKHUMBUGCT	200	HUMBUG CREEK TRAIL	NEAR KIDDER WAY_NORTH TRAIL	NEAR CHALCEDONY CT_NORTH TRAIL	1	O	1081	10	10810	A	2/6/2020	93
BKHUMBUGCT	210	HUMBUG CREEK TRAIL	BRIDGE AT AZAVEDO CT_CONNECTOR	BRIDGE AT AZAVEDO CT_CONNECTOR	1	O	196	10	1,960	A	2/6/2020	93
BKLINDACT	030	LINDA CREEK TRAIL	FALLS DRIVE	AMERICAN RIVER CANYON	1	O	1,576	11	17,336	A	1/31/2020	93
BKOAKPT	030	OAK PARKWAY TRAIL	S FORK IN PATH	BLUE RAVINE RD	1	O	677	10	6,770	A	2/8/2020	93
BKOAKPT	080	OAK PARKWAY TRAIL	NEAR RIVAGE CIR	E NATOMA ST	1	O	990	11	10890	A	2/8/2020	93
BKALABASTR	010	ALABASTER POINT TRAIL	ALPINE FALLS CIR	PINNACLE BUTTE CT	1	O	2,484	11	27,324	A	1/31/2020	92
BKHUMBUGCT	190	HUMBUG CREEK TRAIL	NEAR MANASCO CIR_SOUTH TRAIL	NEAR AZAVEDO CT_SOUTH TRAIL	1	O	1126	10	11260	A	2/6/2020	92
BKHUMBUGCT	270	HUMBUG CREEK TRAIL	NEAR AZAVEDO CT_EAST TRAIL	NEAR BAYER CT_EAST TRAIL	1	O	3,407	10	34,070	A	2/6/2020	92
BKLANDRSTR	020	LANDRISE TRAIL	AMERICAN RIVER CANYON	LANDRISE	1	O	984	10	9,840	A	1/31/2020	92
BKOAKAVETR	010	OAK AVE TRAIL	HAVERHILL DR	OAK AVE	1	O	2234	10	22340	A	2/1/2020	92
BKRUSSPRTR	010	RUSSVILLE SPUR TRAIL	RUSSVILLE TRAIL	W END	1	O	196	11	2,156	A	1/31/2020	92
BKWALDENTR	030	WALDEN TRAIL	RUNDGREN	CLARKSVILLE	1	O	1180	10	11800	A	2/1/2020	92
BKAMERICAN	020	AMERICAN RIVER CANYON	CANYON FALLS DR	N END	1	O	1,519	11	16,709	A	1/31/2020	91
BKFOLSOMRT	060	FOLSOM RAIL TRAIL	BIDWELL	PARKSHORE DR	1	O	1,677	10	16,770	A	2/6/2020	91
BKHUMBUGCT	110	HUMBUG CREEK TRAIL	NEAR BACKBUSH DR_NORTH TRAIL	NEAR BOXELDER CIR_NORTH TRAIL	1	O	1,333	10	13,330	A	2/7/2020	91
BKHUMBUGCT	220	HUMBUG CREEK TRAIL	NEAR CHALDENY CT_WEST SIDE	NEAR WEINREICH CT_WEST SIDE	1	O	698	7	4,886	A	2/6/2020	91

FC (Func. Class.): O(Others)= Bike Path or Parking Lot
 ST (Surface Type): A=AC (Asphalt Concrete), O= AC/AC (AC Overlay), G=Gravel
 P= PCC (Portland Cement Concrete)



Bike Path ID	Section ID	Bike Path Name	Begin Location	End Location	Ln	FC	Length (ft)	Width (ft)	Area (sf)	ST	PCI Date	PCI
BKHUMBUGCT	230	HUMBUG CREEK TRAIL	OAK PARKWAY TRAIL_LOOP	RIVAGE CIR_LOOP	1	O	4,814	11	52,954	A	2/6/2020	91
BKHUMBUGCT	240	HUMBUG CREEK TRAIL	NEAR WEIREICH CT	NEAR OSBORNE CT	1	O	220	11	2,420	A	2/6/2020	91
BKHUMBUGCT	260	HUMBUG CREEK TRAIL	NEAR ZERLAND CT_CONNECTOR	NEAR HAPTON CT_CONNECTOR	1	O	308	10	3,080	A	2/6/2020	91
BKOAAPT	020	OAK PARKWAY TRAIL	SIGN FOR WILLOW CREEK DR	FORK IN PATH	1	O	2,799	10	27,990	A	2/8/2020	91
BKOAAPT	050	OAK PARKWAY TRAIL	WILLOW CREEK DR	BLUE RAVINE	1	O	3,791	10	37,910	A	2/8/2020	91
BKROWBERTR	010	ROWBERRY TRAIL	ROWBERRY WAY	IRON POINT RD	1	O	1,346	10	13,460	A	2/1/2020	91
BKSERPATR	010	SERPA TRAIL	BROADSTONE PKWY	LISTOWE DR	1	O	1,583	10	15,830	A	2/1/2020	91
BKWILLOWCT	020	WILLOW CREEK TRAIL	PARKSHORE	SIBLEY ST	1	O	1,819	10	18,190	A	2/4/2020	91
BKWILLOWCT	170	WILLOW CREEK TRAIL	PREWETT DR	WILLOW CREEK TRAIL/PCC	1	O	893	10	8,930	A	2/4/2020	91
BKWILLOWCT	210	WILLOW CREEK TRAIL	T INTERSECTION	BOWEN DR	1	O	1,768	10	17,680	A	2/4/2020	91
BKWILLOWCT	220	WILLOW CREEK TRAIL	T INTERSECTION	S END	1	O	2,177	10	21,770	A	2/4/2020	91
BKWILLOWCT	280	WILLOW CREEK TRAIL	BLUE RAVINE	FOLSOM BD	1	O	709	10	7090	A	2/4/2020	91
BKHUMBUGCT	150	HUMBUG CREEK TRAIL	ALONG PARKWAY DR_SOUTH TRAIL	ALONG PARKWAY DR_SOUTH TRAIL	1	O	1,857	10	18,570	A	2/7/2020	90
BKNATOMAS	010	NATOMA ST & E NATOMA ST	NEAR E NATOMA ST	BRIGGS RANCH DR	1	O	562	12	6744	A	2/8/2020	90
BKPINDERTR	010	PINDER TRAIL	IRON POINT RD	HALIDON WAY	1	O	573	10	5730	A	2/1/2020	90
BKWALDENTR	020	WALDEN TRAIL	BLOUGH WAY	RUNDGREN WAY	1	O	397	10	3970	A	2/1/2020	90
BKWILLOWCT	040	WILLOW CREEK TRAIL	S FORK IN PATH@SIGN	SIBLEY ST	1	O	571	10	5,710	A	2/4/2020	90
BKWILLOWCT	060	WILLOW CREEK TRAIL	RUSSI	BLUE RAVINE	1	O	2,947	8	23,576	A	2/4/2020	90
BKWILLOWCT	230	WILLOW CREEK TRAIL	T INTERSECTION @ WILLOW CREEK TRAIL	T INTERSECTION	1	O	813	10	8,130	A	2/4/2020	90

FC (Func. Class.): O(Others)= Bike Path or Parking Lot
 ST (Surface Type): A=AC (Asphalt Concrete), O= AC/AC (AC Overlay), G=Gravel
 P= PCC (Portland Cement Concrete)

Bike Path ID	Section ID	Bike Path Name	Begin Location	End Location	Ln	FC	Length (ft)	Width (ft)	Area (sf)	ST	PCI Date	PCI
BKWILLOWCT	250	WILLOW CREEK TRAIL	END PCC	S END	1	O	230	10	2,300	A	2/4/2020	90
BKFOLSOMRT	010	FOLSOM RAIL TRAIL	NATOMA STATION	PARKING LOT	1	O	392	10	3,920	A	2/6/2020	89
BKHUMBUGCT	080	HUMBUG CREEK TRAIL	OAK AVE PKWY	INTERSECTION with BRIDGE TO SOUTH	1	O	869	10	8690	A	2/7/2020	89
BKHUMBUGCT	140	HUMBUG CREEK TRAIL	HUMBUGCREEK TRAIL_NORTH TRAIL	PARKWAY DR_NORTH TRAIL	1	O	1178	10	11780	A	2/7/2020	89
BKHUMBUGCT	160	HUMBUG CREEK TRAIL	ALONG PARKWAY DR_NORTH RAIL	ALONG PARKWAY DR_NORTH TRAIL	1	O	1,926	11	21,186	A	2/7/2020	89
BKHUMBUGCT	280	HUMBUG CREEK TRAIL	OAKPARKWAY TRAIL NEAR RIVAGE CIR	E NATOMA ST	1	O	1392	11	15312	A	2/6/2020	89
BKOAKPT	060	OAK PARKWAY TRAIL	NEAR RIVAGE CIR	WEST END NEAR BLUE RAVINE RD	1	O	1,901	10	19,010	A	2/8/2020	89
BKOAKPT	070	OAK PARKWAY TRAIL	OAKPARKWAY TRAIL NEAR PARKWAY DR N	HUMBUG CREEK TRAIL	1	O	662	11	7282	A	2/8/2020	89
BKWILLOWCT	070	WILLOW CREEK TRAIL	E BIDWELL ST	FORK IN PATH	1	O	3,802	10	38,020	A	2/4/2020	89
BKWILLOWCT	100	WILLOW CREEK TRAIL	E BIDWELL ST@BLUESTONE CIR	S END@ FENCE	1	O	1321	10	13210	A	2/4/2020	89
BKWILLOWCT	050	WILLOW CREEK TRAIL	FORK IN PATH NEAR RUSSI/RILEY	SIBLEY ST	1	O	5,212	10	52,120	A	2/4/2020	88
BKWILLOWCT	150	WILLOW CREEK TRAIL	T INTERSECTION @STOP SIGN	THORNDIKE WAY	1	O	781	10	7,810	A	2/4/2020	88
BKWILLOWCT	240	WILLOW CREEK TRAIL	FORK IN PATH@PICNIC TABLE	DULVERTON CIR	1	O	1886	10	18860	A	2/4/2020	88
BKHUMBUGCT	090	HUMBUG CREEK TRAIL	BUCKBUSH DR	CONNECTOR_SOUTH TRAIL	1	O	360	10	3,600	A	2/7/2020	87
BKRATHBNTR	010	RATHBONE TRAIL	HALIDON WAY	HAVERHILL DR	1	O	1,136	11	12,496	A	2/1/2020	87
BKWILLOWCT	010	WILLOW CREEK TRAIL	PARKSHORE	PARKSHORE	1	O	1,670	10	16,700	A	2/4/2020	87
BKHUMBUGCT	030	HUMBUG CREEK TRAIL	BRIDGE @ E BIDWELL	HUMBUGCREEK TRAIL NEAR SCHOOL ST	1	O	1460	10	14600	A	2/6/2020	86
BKOAKPT	040	OAK PARKWAY TRAIL	N FORK IN PATH	B T COLLINS PARK	1	O	1882	10	18820	A	2/8/2020	86
BKWILLOWCT	200	WILLOW CREEK TRAIL	T INTERSECTION @ WILLOW CREEK TRAIL	T INTERSECTION @ PICNIC TABLE	1	O	954	10	9540	A	2/4/2020	86

FC (Func. Class.): O(Other)= Bike Path or Parking Lot
 ST (Surface Type): A=AC (Asphalt Concrete), O= AC/AC (AC Overlay), G=Gravel
 P= PCC (Portland Cement Concrete)



Bike Path ID	Section ID	Bike Path Name	Begin Location	End Location	Ln	FC	Length (ft)	Width (ft)	Area (sf)	ST	PCI Date	PCI
BKWILLOWCT	270	WILLOW CREEK TRAIL	PARKING LOT	WINDMERE	1	O	552	10	5520	A	2/4/2020	86
BKFOLSOMPR	43	FOLSOM LAKE CROSSING TRAIL	SCHOLAR WAY	S END	1	O	1189	11	13079	A	2/8/2020	85
BKFOLSOMRT	080	FOLSOM RAIL TRAIL	NATOMA	READING	1	O	1070	9	9630	A	2/6/2020	85
BKHISPOWCT	010	HISTORIC POWERHOUSE CANAL TRAI	SCOTT	N END	1	O	1480	9	13320	A	2/7/2020	85
BKHUMBUGCT	020	HUMBUG CREEK TRAIL	RILEY near BLUE RAVINE	E BIDWELL ST BRIDGE	1	O	3,598	10	35,980	A	2/6/2020	85
BKHUMBUGCT	070	HUMBUG CREEK TRAIL	CREEKSIDE DR_SOUTH TRAIL	OAK AVENUE PKWY_SOUTH TRAIL	1	O	5540	10	55400	A	2/7/2020	85
BKHUMBUGCT	250	HUMBUG CREEK TRAIL	WEIREICH CT OR BRIDGE AT OSBORNE CT_WEST TRAIL	NEAR RIVAGE CIR OR OAKPARKWAY TRAIL	1	O	1854	10	18540	A	2/6/2020	85
BKFOLSOMPR	41	FOLSOM LAKE CROSSING TRAIL	IRON POINT RD	S END	1	O	1981	10	19810	A	2/9/2020	84
BKHUMBUGCT	010	HUMBUG CREEK TRAIL	HUMBUG CREEK TRAIL	CONNECTION TO WILLOW CREEK TRAIL	1	O	1,010	10	10,100	A	2/6/2020	84
BKOAAPT	010	OAK PARKWAY TRAIL	NATOMA @ PRISON RD	WILLOW CREEK DR	1	O	3,604	11	39,644	A	2/8/2020	84
BKWILLOWCT	120	WILLOW CREEK TRAIL	OAK AVE	FORK IN PATH	1	O	1,412	10	14,120	A	2/4/2020	84
BKWILLOWCT	180	WILLOW CREEK TRAIL	HOUSTON CIR	INTERSECTION@WILLOW CREEK TRAIL	1	O	1384	10	13840	A	2/4/2020	84
BKFOLSOMRT	020	FOLSOM RAIL TRAIL	FOLSOM RAIL TRAIL	NATOMA STATION	1	O	4,042	10	40,420	A	2/6/2020	83
BKHUMBUGCT	040	HUMBUG CREEK TRAIL	NEAR SCHOOL ST_NORTH TRAIL	CONNECTOR TO SOUTH TRAIL	1	O	2,465	10	24,650	A	2/6/2020	83
BKHUMBUGCT	050	HUMBUG CREEK TRAIL	FORK IN PATH	OAK PARKWAY AVE	1	O	2,188	10	21,880	A	2/6/2020	83
BKHUMBUGCT	130	HUMBUG CREEK TRAIL	NEAR BOXELDER CIR_SOUTH TRAIL	PARKWAY DR_SOUTH TRAIL	1	O	1,520	10	15,200	A	2/7/2020	83
BKHUMBUGCT	290	HUMBUG CREEK TRAIL	E NATOMA ST_LOOP	E NATOMA ST_LOOP	1	O	2796	11	30756	A	2/6/2020	83
BKILLSEYTR	010	ILLSEY TRAIL	WALDEN DR	BUNDRICK DR	1	O	1144	10	11440	A	2/1/2020	83
BKWALDENTR	010	WALDEN TRAIL	WALDEN DR	ROWBERRY WAY	1	O	706	10	7060	A	2/1/2020	83

FC (Func. Class.): O(Other)= Bike Path or Parking Lot
 ST (Surface Type): A=AC (Asphalt Concrete), O= AC/AC (AC Overlay), G=Gravel
 P= PCC (Portland Cement Concrete)



Bike Path ID	Section ID	Bike Path Name	Begin Location	End Location	Ln	FC	Length (ft)	Width (ft)	Area (sf)	ST	PCI Date	PCI
BKWILLOWCT	030	WILLOW CREEK TRAIL	RED BRIDGE	GLENN ST	1	O	4136	10	41360	A	2/4/2020	82
BKWILLOWCT	090	WILLOW CREEK TRAIL	S FORK @ STOPSIGN	BIDWELL ST	1	O	763	10	7630	A	2/4/2020	81
BKWILLOWCT	110	WILLOW CREEK TRAIL	N FORK IN PATH	STOP SIGN @ T INTERSECTION	1	O	1179	10	11790	A	2/4/2020	81
BKRAITTR	010	RAITT TRAIL	WALDEN DR	IRON POINT RD	1	O	954	10	9540	A	2/1/2020	80
BKWILLOWCT	190	WILLOW CREEK TRAIL	PREWETT DR	HOUSTON CIR	1	O	726	8	5808	P	2/4/2020	74
BKWILLOWCT	140	WILLOW CREEK TRAIL	OAK AVE PKWY	PARK AT PREWETT DR	1	O	3525	10	35250	A	2/4/2020	68
BKBALDWIN	010	BALDWIN DAM RD TRAIL	OAK AVENUE PKWY	SOUTH END	1	O	436	11	4796	O	1/31/2020	61
BKWILLOWCT	130	WILLOW CREEK TRAIL	OAK AVE	S FORK	1	O	1,180	10	11,800	A	2/4/2020	60
BKHUMBUGCT	100	HUMBUG CREEK TRAIL	WRENTHAM_SOUTH TRAIL	NEAR BOXELDER CIR_SOUTH TRAIL	1	O	1558	10	15580	G		0
BKWILLOWCT	160	WILLOW CREEK TRAIL	PREWETT DR	END	1	O	1033	10	10330	G		0

FC (Func. Class.): O(Others)= Bike Path or Parking Lot
 ST (Surface Type): A=AC (Asphalt Concrete), O= AC/AC (AC Overlay), G=Gravel
 P= PCC (Portland Cement Concrete)

Parking Lot

City of Folsom - 2019/20 PMP Update
 PCI Listing Report - sorted by **Descending PCI (Parking Lot)**



Parking Lot ID	Section ID	Parking Lot Name	Begin Location	End Location	FC	Length (ft)	Width (ft)	Area (sf)	ST	PCI Date	PCI
PKHISTORIC	020	HISTORIC LIGHT RAIL STATION PK	113 LEIDESDORFF ST	113 LEIDESDORFF ST	O	187	85	15,895	P	2/7/2020	100
PKFIREST	090	FIRE STATION PKL	OAK AVE PKWY	OAK AVE PKWY	O	62	50	3,100	A	1/31/2020	99
PKFIREST	030	FIRE STATION PKL	CLARKSVILLE RD	CLARKSVILLE RD	O	106	51	5406	A	2/1/2020	94
PKLIVERMOR	010	LIVERMORE COMMUNITY PARK PKL	CARTER ST SOUTH	CARTER ST SOUTH	O	150	130	19,500	A	2/7/2020	94
PKPOLICEST	010	POLICE STATION PKL	46 NATOMA ST	46 NATOMA ST	O	300	225	67500	A	2/9/2020	93
PKBUD	010	BUD AND ARTIE DAVIES PARK PKL	825 RUSSI RD	825 RUSSI RD	O	280	42	11,760	A	1/31/2020	90
PKGLENN	020	GLENN LIGHT RAIL STATION PKL	1025 GLENN DR SOUTH	1025 GLENN DR SOUTH	O	141	252	35532	A	2/7/2020	90
PKFIREST	040	FIRE STATION PKL	CLARKSVILLE RD	CLARKSVILLE RD	O	81	60	4,860	A	2/1/2020	89
PKGLENN	010	GLENN LIGHT RAIL STATION PKL	1025 GLENN DR NORTH	1025 GLENN DR NORTH	O	157	252	39564	A	2/7/2020	89
PKHISTORIC	010	HISTORIC LIGHT RAIL STATION PK	113 LEIDESDORFF ST	113 LEIDESDORFF ST	O	317	90	28,530	A	2/7/2020	89
PKLIBRARY	010	LIBRARY PKL	50 NATOMA ST	50 NATOMA ST	O	200	198	39600	A	2/9/2020	87
PKLIVERMOR	020	LIVERMORE COMMUNITY PARK PKL	MCADOO DR	MCADOO DR	O	265	62	16,430	A	2/7/2020	87
PKNIESNAN	010	NIESNAN COMMUNITY PARK PKL	700 GOLF LINKS DR SOUTH	700 GOLF LINKS DR SOUTH	O	112	98	10,976	A	2/8/2020	85
PKFIREST	060	FIRE STATION PKL	GLENN ST	GLENN ST	O	140	80	11200	A	2/7/2020	84
PKHANDY	010	HANDY FAMILY PARK PKL	1700 CAVITT DR	1700 CAVITT DR	O	292	48	14016	A	2/8/2020	83
PKZOO	010	ZOO PKL	50 NATOMA ST	50 NATOMA ST	O	200	198	39,600	A	2/9/2020	83
PKIRON	020	IRON POINT STATION PKL	IRON POINT RD SOUTH	IRON POINT RD SOUTH	O	430	64	27520	A	2/9/2020	81
PKCITYHALL	010	CITY HALL PKL	48 NATOMA ST	48 NATOMA ST	O	1,191	200	238,200	A	2/9/2020	80
PKFIREST	050	FIRE STATION PKL	CLARKSVILLE RD	CLARKSVILLE RD	O	136	73	9,928	A	2/1/2020	79
PKFIREST	070	FIRE STATION PKL	GLENN ST	GLENN ST	O	85	65	5,525	A	2/7/2020	78
PKWILLOW	010	WILLOW HILLS RESERVOIR PARK PK	321 BANHILL DR	321 BANHILL DR	O	150	50	7500	A	2/9/2020	78

FC (Func. Class.): O(Others)= Bike Path or Parking Lot
 ST (Surface Type): A=AC (Asphalt Concrete), O= AC/AC (AC Overlay), G=Gravel
 P= PCC (Portland Cement Concrete)

City of Folsom - 2019/20 PMP Update
 PCI Listing Report - sorted by **Descending PCI (Parking Lot)**



Parking Lot ID	Section ID	Parking Lot Name	Begin Location	End Location	FC	Length (ft)	Width (ft)	Area (sf)	ST	PCI Date	PCI
PKMURER	010	MURER HOUSE PARK PKL	1121 JOE MURER CT	1121 JOE MURER CT	O	225	38	8,550	A	2/9/2020	77
PKHAZEL	010	HAZEL MCFARLAND PARK PKL	1780 EAST NATOMA ST	1780 EAST NATOMA ST	O	630	61	38430	A	2/9/2020	76
PKIRON	010	IRON POINT STATION PKL	IRON POINT RD NORTH	IRON POINT RD NORTH	O	700	99	69,300	A	2/9/2020	74
PKCUMMING	010	CUMMINGS FAMILY PARK PKL	1775 CREEKSIDE DR	1775 CREEKSIDE DR	O	249	173	43,077	A	2/9/2020	73
PKFIREST	080	FIRE STATION PKL	GLENN ST	GLENN ST	O	205	125	25625	A	2/7/2020	73
PKERNIE	010	ERNIE SHELDON PARK PKL	362 NATOMA STATION DR	362 NATOMA STATION DR	O	556	55	30,580	A	2/9/2020	72
PKLEMBI	010	LEMBI COMMUNITY PARK PKL	1302 GLENN DR	1302 GLENN DR	O	97	50	4,850	A	2/7/2020	72
PKLIVERMOR	030	LIVERMORE COMMUNITY PARK PKL	6004 RILEY ST	6004 RILEY ST	O	585	63	36855	A	2/7/2020	71
PKSHORES	010	SHORES MINI PARK PKL	100 HAZELMERE DR	100 HAZELMERE DR	O	180	65	11700	A	2/9/2020	67
PKVETERANS	010	VETERANS HALL PKL	1200 LEIDESDORFF ST	1200 LEIDESDORFF ST	O	141	66	9,306	A	2/7/2020	67
PKELVIE	010	ELVIE PERAZZO BRIGGS PARK PKL	125 MANSEAU DR	125 MANSEAU DR	O	310	51	15810	A	2/8/2020	64
PKNIESNAN	020	NIESNAN COMMUNITY PARK PKL	700 GOLF LINKS DR NORTH	700 GOLF LINKS DR NORTH	O	112	96	10752	A	2/8/2020	64
PKJOHNKE	010	JOHN KEMP COMMUNITY PARK PKL	1322 BUNDRICK DR	1322 BUNDRICK DR	O	900	102	91,800	A	2/1/2020	63
PKRODEO	010	RODEO CT PKL	200 STAFFORD ST	200 STAFFORD ST	O	345	209	72,105	A	2/9/2020	61
PKSPORTS	010	SPORTS COMPLEX PKL	66 CLARKSVILLE RD	66 CLARKSVILLE RD	O	570	115	65,550	A	2/1/2020	61
PKPARKSS	010	PARKS SERVICE AREA PKL	CLARKSVILLE RD	CLARKSVILLE RD	O	390	89	34710	A	2/1/2020	55
PKEDMITCH	010	ED MITCHELL PARK PKL	306 WILLOW CREEK DR	306 WILLOW CREEK DR	O	400	32	12800	A	2/9/2020	52
PKFIREST	010	FIRE STATION PKL	BLUE RAVINE RD	BLUE RAVINE RD	O	225	28	6300	A	2/8/2020	49
PKLIVERMOR	015	LIVERMORE COMMUNITY PARK PKL	CARTER ST NORTH	CARTER ST NORTH	O	215	130	27,950	A	2/7/2020	43
PKAMOS	010	AMOS P. CATLIN PARK PKL	AT 825 RUSSI RD	AT 825 RUSSI RD	O	260	57	14,820	A	2/8/2020	41
PKLEMBI	020	LEMBI COMMUNITY PARK PKL	1302 RILEY ST	1302 RILEY ST	O	2290	95	217550	A	2/7/2020	38

FC (Func. Class.): O(Others)= Bike Path or Parking Lot
 ST (Surface Type): A=AC (Asphalt Concrete), O= AC/AC (AC Overlay), G=Gravel
 P= PCC (Portland Cement Concrete)

City of Folsom - 2019/20 PMP Update
 PCI Listing Report - sorted by **Descending PCI (Parking Lot)**



Parking Lot ID	Section ID	Parking Lot Name	Begin Location	End Location	FC	Length (ft)	Width (ft)	Area (sf)	ST	PCI Date	PCI
PKFIREST	020	FIRE STATION PKL	BLUE RAVINE RD	BLUE RAVINE RD	O	60	31	1860	A	2/8/2020	37
PKFIREST	100	FIRE STATION PKL	OAK AVE PKWY	OAK AVE PKWY	O	323	58	18,734	A	8/27/2014	37
PKLEW	010	LEW HOWARD PARK PKL	7100 BALDWIN DAM RD	7100 BALDWIN DAM RD	O	1250	51	63750	A	1/31/2020	37
PKLEMBI	030	LEMBI COMMUNITY PARK PKL	1302 RILEY ST	1302 RILEY ST	O	270	105	28350	A	2/7/2020	32

FC (Func. Class.): O(Others)= Bike Path or Parking Lot
 ST (Surface Type): A=AC (Asphalt Concrete), O= AC/AC (AC Overlay), G=Gravel
 P= PCC (Portland Cement Concrete)

APPENDIX B

Maintenance and Rehabilitation Decision Tree

Maintenance and Rehabilitation (M&R) Decision Tree

This report presents the current maintenance and rehabilitation decision tree that exists in the database. The decision tree forms the basis for all of the budgetary computations included in this report. ***Changes to the decision tree will make the results in the budget reports invalid.*** All pavement treatment unit costs relevant to the road types in the database were updated.

The decision tree lists the treatments and costs selected for preventive maintenance and rehabilitation activities. Each line represents a specific combination of functional classification and surface type.

The preventive maintenance portion of the report is identified as Condition Category I – Very Good. All preventive maintenance treatment listings are assigned only to sections in Condition Category I where the $PCI \geq 70$. Sections with PCI values less than 70 are assigned to treatments listed in Categories II through V.

In the preventive maintenance category ($PCI \geq 70$), a time sequence is used to identify the appropriate treatment and cost. Each preventive maintenance treatment description consists of three parts: 1) a CRACK treatment, 2) a SURFACE treatment, and 3) a RESTORATION treatment. These three parts allow the user to specify one of three different preventive maintenance treatments depending on the prior maintenance history of the section.

1. The CRACK treatment part can be used to specify the most frequent type of preventive maintenance activity planned (typically crack seals).
2. The SURFACE treatment part can be used to specify more extensive and less frequent preventive maintenance activities, such as chip seals or slurry seals. For example, a crack seal can be specified on a 3-year cycle with a slurry seal specified after 5 years.
3. The RESTORATION part can be used to specify a surface restoration treatment (such as an overlay) to be performed after a specified number of surface treatments. For example, after a certain number of successive slurry seals, an overlay can be specified instead of another slurry seal.

Rehabilitation treatments are assigned to sections in Condition Categories II through V (PCI less than 70). Each line is defined by a specific combination of functional classification, surface type, and condition category.

COLUMN	DESCRIPTION
Functional Class	Functional Classification identifying the branch
Surface	Surface Type identifying the branch number.
Condition Category	Condition Category (I through V).
Treatment Type	First Row (Crack Treatment) indicates localized treatment (e.g. crack sealing). Second Row (Surface Treatment) indicates surface treatment (e.g. slurry sealing). Third Row (Restoration Treatment) indicates surface restoration (e.g. overlay).
Treatment	Name of treatments from the "Treatment Descriptions" report.
Yrs. Between Crack Seals	First Row - number of years between successive treatment applications specified in the first row (i.e. CRACK treatment).



COLUMN	DESCRIPTION
Yrs. Between Surface Seals	Second Row - number of years between successive treatment applications specified in the second row (i.e. SURFACE treatment).
Number of Sequential Seals	Number of times that the treatment application in the second row (i.e. SURFACE treatment) will be performed prior to performing the treatment application in the third row.

Note that the treatments assigned to each section should not be blindly followed in preparing a road maintenance program. Engineering judgment and project level analysis should be applied to ensure that the treatment is appropriate and cost effective for the section.

Decision Tree

Printed: 04/03/2020

Functional Class	Surface	Condition Category	Treatment Type	Treatment	Cost/Sq Yd, except Seal Cracks in LF:	Yrs Between Crack Seals	Yrs Between Surface Seals	# of Surface Seals before Overlay
Arterial	AC	I - Very Good	Crack Treatment	SEAL CRACKS	\$1.25	3		
			Surface Treatment	MICROSURFACING W/ 10% DIGOUTS	\$11.75		7	
			Restoration Treatment	DO NOTHING	\$0.00			99
		II - Good, Non-Load Related		MICROSURFACING W/ 10% DIGOUTS	\$11.75		7	
		III - Good, Load Related		RUBBER CAPE SEAL W/ 10% DIGOUTS	\$18.75		7	
		IV - Poor		3" CIR W/ 2" HMA	\$51.75			
	V - Very Poor		4" HMA OVER 12" FDR	\$59.25				
	AC/AC	I - Very Good	Crack Treatment	SEAL CRACKS	\$1.25	3		
			Surface Treatment	MICROSURFACING W/ 10% DIGOUTS	\$11.75		7	
			Restoration Treatment	DO NOTHING	\$0.00			99
		II - Good, Non-Load Related		MICROSURFACING W/ 10% DIGOUTS	\$11.75		7	
		III - Good, Load Related		RUBBER CAPE SEAL W/ 10% DIGOUTS	\$18.75		7	
		IV - Poor		3" CIR W/ 2" HMA	\$51.75			
	V - Very Poor		4" HMA OVER 12" FDR	\$59.25				
	AC/PCC	I - Very Good	Crack Treatment	DO NOTHING	\$0.60	3		
Surface Treatment			DO NOTHING	\$0.74		6		
Restoration Treatment			DO NOTHING	\$7.23			2	
II - Good, Non-Load Related			DO NOTHING	\$1.52				
III - Good, Load Related			DO NOTHING	\$5.95				
IV - Poor			DO NOTHING	\$6.14				
V - Very Poor		DO NOTHING	\$14.00					
PCC	I - Very Good	Crack Treatment	DO NOTHING	\$0.00	3			
		Surface Treatment	DO NOTHING	\$0.00		99		
		Restoration Treatment	DO NOTHING	\$0.00			100	
	II - Good, Non-Load Related		DO NOTHING	\$1.11				
	III - Good, Load Related		DO NOTHING	\$1.51				
	IV - Poor		DO NOTHING	\$1.92				
	V - Very Poor		DO NOTHING	\$14.00				

 Functional Class and Surface combination not used
 Selected Treatment is not a Surface Seal

Decision Tree

Printed: 04/03/2020



Functional Class	Surface	Condition Category	Treatment Type	Treatment	Cost/Sq Yd, except Seal Cracks in LF:	Yrs Between Crack Seals	Yrs Between Surface Seals	# of Surface Seals before Overlay
Arterial	ST	I - Very Good	Crack Treatment	DO NOTHING	\$0.00	9		
			Surface Treatment	DO NOTHING	\$0.00		99	
			Restoration Treatment	DO NOTHING	\$0.00			100
		II - Good, Non-Load Related		DO NOTHING	\$1.11			
		III - Good, Load Related		DO NOTHING	\$1.51			
		IV - Poor		DO NOTHING	\$1.92			
		V - Very Poor		DO NOTHING	\$0.00			

- Functional Class and Surface combination not used
- Selected Treatment is not a Surface Seal

Decision Tree

Printed: 04/03/2020

Functional Class	Surface	Condition Category	Treatment Type	Treatment	Cost/Sq Yd, except Seal Cracks in LF:	Yrs Between Crack Seals	Yrs Between Surface Seals	# of Surface Seals before Overlay
Collector	AC	I - Very Good	Crack Treatment	SEAL CRACKS	\$1.25	3		
			Surface Treatment	SLURRY SEAL W/ 10% DIGOUTS	\$11.75		7	
			Restoration Treatment	DO NOTHING	\$0.00			99
		II - Good, Non-Load Related		MICROSURFACING W/ 10% DIGOUTS	\$11.75		7	
		III - Good, Load Related		RUBBER CAPE SEAL W/ 10% DIGOUTS	\$18.75		7	
		IV - Poor		2" RHMA OVERLAY	\$30.25			
	V - Very Poor		4" HMA OVER 12" FDR	\$59.25				
	AC/AC	I - Very Good	Crack Treatment	SEAL CRACKS	\$1.25	3		
			Surface Treatment	SLURRY SEAL W/ 10% DIGOUTS	\$11.75		7	
			Restoration Treatment	DO NOTHING	\$0.00			99
		II - Good, Non-Load Related		MICROSURFACING W/ 10% DIGOUTS	\$11.75		7	
		III - Good, Load Related		RUBBER CAPE SEAL W/ 10% DIGOUTS	\$18.75		7	
		IV - Poor		2" RHMA OVERLAY	\$30.25			
	V - Very Poor		4" HMA OVER 12" FDR	\$59.25				
	AC/PCC	I - Very Good	Crack Treatment	DO NOTHING	\$0.00	4		
Surface Treatment			DO NOTHING	\$0.00		7		
Restoration Treatment			DO NOTHING	\$0.00			3	
II - Good, Non-Load Related			DO NOTHING	\$0.00				
III - Good, Load Related			DO NOTHING	\$0.00				
IV - Poor			DO NOTHING	\$0.00				
V - Very Poor		DO NOTHING	\$0.00					
PCC	I - Very Good	Crack Treatment	DO NOTHING	\$0.00	9			
		Surface Treatment	DO NOTHING	\$0.00		99		
		Restoration Treatment	DO NOTHING	\$0.00			100	
	II - Good, Non-Load Related		DO NOTHING	\$0.00				
	III - Good, Load Related		DO NOTHING	\$0.00				
	IV - Poor		DO NOTHING	\$0.00				
V - Very Poor		DO NOTHING	\$0.00					

 Functional Class and Surface combination not used
 Selected Treatment is not a Surface Seal

Functional Class	Surface	Condition Category	Treatment Type	Treatment	Cost/Sq Yd, except Seal Cracks in LF:	Yrs Between Crack Seals	Yrs Between Surface Seals	# of Surface Seals before Overlay
Collector	ST	I - Very Good	Crack Treatment	DO NOTHING	\$0.00	9		
			Surface Treatment	DO NOTHING	\$0.00		99	
			Restoration Treatment	DO NOTHING	\$0.00			100
		II - Good, Non-Load Related		DO NOTHING	\$0.00			
		III - Good, Load Related		DO NOTHING	\$0.00			
		IV - Poor		DO NOTHING	\$0.00			
		V - Very Poor		DO NOTHING	\$0.00			

- Functional Class and Surface combination not used
- Selected Treatment is not a Surface Seal

Decision Tree

Printed: 04/03/2020

Functional Class	Surface	Condition Category	Treatment Type	Treatment	Cost/Sq Yd, except Seal Cracks in LF:	Yrs Between Crack Seals	Yrs Between Surface Seals	# of Surface Seals before Overlay
Residential/Local	AC	I - Very Good	Crack Treatment	SEAL CRACKS	\$1.25	4		
			Surface Treatment	SLURRY SEAL W/ 10% DIGOUTS	\$9.25		8	
			Restoration Treatment	DO NOTHING	\$0.00			99
		II - Good, Non-Load Related		MICROSURFACING W/ 10% DIGOUTS	\$9.25		8	
		III - Good, Load Related		RUBBER CAPE SEAL W/ 10% DIGOUTS	\$16.00		8	
		IV - Poor		1.5" HMA OVERLAY	\$21.25			
	V - Very Poor		3" MILL AND OVERLAY	\$35.75				
	AC/AC	I - Very Good	Crack Treatment	SEAL CRACKS	\$1.25	4		
			Surface Treatment	SLURRY SEAL W/ 10% DIGOUTS	\$9.25		8	
			Restoration Treatment	DO NOTHING	\$0.00			99
		II - Good, Non-Load Related		MICROSURFACING W/ 10% DIGOUTS	\$9.25		8	
		III - Good, Load Related		RUBBER CAPE SEAL W/ 10% DIGOUTS	\$16.00		8	
IV - Poor			1.5" HMA OVERLAY	\$21.25				
V - Very Poor		3" MILL AND OVERLAY	\$35.75					
AC/PCC	I - Very Good	Crack Treatment	DO NOTHING	\$0.00	99			
		Surface Treatment	DO NOTHING	\$0.00		8		
		Restoration Treatment	DO NOTHING	\$0.00			3	
	II - Good, Non-Load Related		DO NOTHING	\$0.00				
	III - Good, Load Related		DO NOTHING	\$0.00				
	IV - Poor		DO NOTHING	\$0.00				
	V - Very Poor		DO NOTHING	\$0.00				
PCC	I - Very Good	Crack Treatment	DO NOTHING	\$0.00	4			
		Surface Treatment	DO NOTHING	\$0.00		99		
		Restoration Treatment	DO NOTHING	\$0.00			100	
	II - Good, Non-Load Related		DO NOTHING	\$1.11				
	III - Good, Load Related		DO NOTHING	\$0.00				
	IV - Poor		THICK AC OVERLAY(2.5 INCHES)	\$1.92				
	V - Very Poor		THICK AC OVERLAY(2.5 INCHES)	\$7.27				

Functional Class and Surface combination not used
 Selected Treatment is not a Surface Seal



Functional Class	Surface	Condition Category	Treatment Type	Treatment	Cost/Sq Yd, except Seal Cracks in LF:	Yrs Between Crack Seals	Yrs Between Surface Seals	# of Surface Seals before Overlay
Residential/Local	ST	I - Very Good	Crack Treatment	DO NOTHING	\$0.00	9		
			Surface Treatment	DO NOTHING	\$0.00		99	
			Restoration Treatment	DO NOTHING	\$0.00			100
		II - Good, Non-Load Related		SINGLE CHIP SEAL	\$1.11			
		III - Good, Load Related		SINGLE CHIP SEAL	\$1.51			
		IV - Poor		SINGLE CHIP SEAL	\$1.92			
		V - Very Poor		THICK AC OVERLAY(2.5 INCHES)	\$7.27			

- Functional Class and Surface combination not used
- Selected Treatment is not a Surface Seal

Decision Tree

Printed: 04/03/2020

Functional Class	Surface	Condition Category	Treatment Type	Treatment	Cost/Sq Yd, except Seal Cracks in LF:	Yrs Between Crack Seals	Yrs Between Surface Seals	# of Surface Seals before Overlay	
Other	AC	I - Very Good	Crack Treatment	SEAL CRACKS	\$1.25	4			
			Surface Treatment	SLURRY SEAL W/ 10% DIGOUTS	\$8.25		8		
			Restoration Treatment	DO NOTHING	\$0.00			5	
			II - Good, Non-Load Related		SLURRY SEAL W/ 10% DIGOUTS	\$8.25		8	
			III - Good, Load Related		SLURRY SEAL W/ 10% DIGOUTS	\$8.25		8	
			IV - Poor		SLURRY SEAL W/ 10% DIGOUTS	\$17.50			
			V - Very Poor		3" MILL AND OVERLAY	\$35.75			
	AC/AC	I - Very Good	Crack Treatment	SEAL CRACKS	\$1.25	4			
			Surface Treatment	SLURRY SEAL W/ 10% DIGOUTS	\$8.25		8		
			Restoration Treatment	DO NOTHING	\$0.00			99	
			II - Good, Non-Load Related		SLURRY SEAL W/ 10% DIGOUTS	\$8.25		8	
			III - Good, Load Related		SLURRY SEAL W/ 10% DIGOUTS	\$8.25		8	
			IV - Poor		SLURRY SEAL W/ 10% DIGOUTS	\$17.50		8	
			V - Very Poor		3" MILL AND OVERLAY	\$35.75			
	AC/PCC	I - Very Good	Crack Treatment	DO NOTHING	\$1.60	4			
Surface Treatment			DO NOTHING	\$0.00		8			
Restoration Treatment			DO NOTHING	\$0.00			3		
		II - Good, Non-Load Related		DO NOTHING	\$0.00				
		III - Good, Load Related		HEATER SCARIFY & OVERLAY	\$5.95				
		IV - Poor		HEATER SCARIFY & OVERLAY	\$6.14				
		V - Very Poor		RECONSTRUCT STRUCTURE (AC)	\$8.75				
PCC	I - Very Good	Crack Treatment	DO NOTHING	\$0.00	99				
		Surface Treatment	DO NOTHING	\$0.00		99			
		Restoration Treatment	DO NOTHING	\$0.00			100		
		II - Good, Non-Load Related		DO NOTHING	\$0.00				
		III - Good, Load Related		DO NOTHING	\$0.00				
		IV - Poor		15% SLAB REPAIR	\$40.25				
		V - Very Poor		2" HMA OVERLAY W/ 20% SLAB REPAIR	\$72.00				

 Functional Class and Surface combination not used
 Selected Treatment is not a Surface Seal

Decision Tree

Printed: 04/03/2020

Functional Class	Surface	Condition Category	Treatment Type	Treatment	Cost/Sq Yd, except Seal Cracks in LF:	Yrs Between Crack Seals	Yrs Between Surface Seals	# of Surface Seals before Overlay
Other	ST	I - Very Good	Crack Treatment	DO NOTHING	\$0.00	9		
			Surface Treatment	DO NOTHING	\$0.00		99	
			Restoration Treatment	DO NOTHING	\$0.00			100
		II - Good, Non-Load Related		SINGLE CHIP SEAL	\$1.11			
		III - Good, Load Related		SINGLE CHIP SEAL	\$1.51			
		IV - Poor		SINGLE CHIP SEAL	\$1.92			
		V - Very Poor		THICK AC OVERLAY(2.5 INCHES)	\$7.27			

- Functional Class and Surface combination not used
- Selected Treatment is not a Surface Seal

APPENDIX C

Budget Needs Reports

The purpose of this section is to answer the question: *If the City had all the money in the world, what sections should be fixed and how much will it cost?* Based on the Maintenance & Rehabilitation (M&R) decision tree and the PCIs of the sections, the program will then select a maintenance or rehabilitation action and compute the total costs over a period of five years. The Budget Needs represents the "ideal world" funding levels, while the Budget Scenario reports in the next section represent the most "cost effective" prioritization possible for the actual funding levels.

A budget needs analysis has been performed. The summary results from the analysis are shown below. An interest rate of 3% and an inflation factor of 3% were used to project the costs for the next five years. This report shows the total five-year budget that would be required to meet the City's standards as exemplified in the M&R decision tree.

Budget Needs reports included in this appendix are listed below:

- Projected PCI/Cost Summary
- Preventative Maintenance Treatment/Cost Summary
- Rehabilitation Treatment/Cost Summary

Budget Needs

Projected PCI/Cost Summary
Preventative Maintenance Treatment/Cost
Summary Rehabilitation Treatment/Cost Summary

Needs - Projected PCI/Cost Summary

This report summarizes and projects the network PCI over the five-year analysis period, both with and without treatments applied. It also reports the associated costs, which are based on the treatment unit costs presented in the M&R decision tree.

COLUMN	DESCRIPTION
Year	Year in the analysis period.
PCI Treated	Projected network average PCI with all needed treatments applied.
PCI Untreated	Projected network average PCI without any treatments applied.
PM Cost	Total preventive maintenance treatment cost.
Rehab Cost	Total rehabilitation treatment cost.
Cost	The budget required for each year in the analysis period to meet the City's standard as shown on the M&R decision tree.
Total Cost	Total budget required over a five-year period.

Needs - Preventive Maintenance Treatment/Cost Summary

This report summarizes each preventive maintenance treatment type, quantity of pavement affected, and total costs over the five-year period. It also summarizes the total quantities and costs over the next five years.

COLUMN	DESCRIPTION
Treatment	Type of preventive maintenance treatments needed.
Year	Year in the analysis period (i.e. 2020, 2021, 2022, etc.).
Area Treated	Quantities in linear feet (Seal Cracks) or square yard (Slurry Seal).
Cost	Maintenance treatment cost.

Needs - Rehabilitation Treatment/Cost Summary

This report summarizes each rehabilitation treatment type, quantity of pavement affected, and total costs over the five-year period. It also summarizes the total quantities and costs over the next five years.

COLUMN	DESCRIPTION
Treatment	Type of rehabilitation treatments needed.
Year	Year in the analysis period (i.e. 2020, 2021, 2022, etc.).
Area Treated	Quantities in square yard.
Cost	Rehabilitation treatment cost.

Street Network

Needs - Projected PCI/Cost Summary

Inflation Rate = 3.00 % Printed: 03/19/2020

Year	PCI Treated	PCI Untreated	PM Cost	Rehab Cost	Cost
2020	85	75	\$23,260,055	\$29,196,061	\$52,456,116
2021	83	73	\$2,883,100	\$4,415,872	\$7,298,972
2022	82	70	\$2,356,809	\$4,284,837	\$6,641,646
2023	81	68	\$1,842,374	\$0	\$1,842,374
2024	80	66	\$3,972,294	\$74,678	\$4,046,972
		% PM	PM Total Cost	Rehab Total Cost	Total Cost
		47.47%	\$34,314,632	\$37,971,448	\$72,286,080

Needs - Preventive Maintenance Treatment/Cost Summary

Inflation Rate = 3.00 % Printed: 04/03/2020

Treatment	Year	Area Treated	Cost
MICROSURFACING W/ 10% DIGOUTS	2020	543,089 sq.yd.	\$6,381,322
	2021	199,548 sq.yd.	\$2,415,039
	2022	48,107.22 sq.yd.	\$599,687
	2023	42,670.22 sq.yd.	\$547,868
	2024	67,266.33 sq.yd.	\$889,582
	Total	900,680.78	\$10,833,498
SEAL CRACKS	2020	7,096.71 ft.	\$8,920
	2021	700.61 ft.	\$910
	2022	2,252.37 ft.	\$3,009
	2023	39,203.4 ft.	\$53,751
	2024	52,179.44 ft.	\$73,869
	Total	101,432.53	\$140,459
SLURRY SEAL W/ 10% DIGOUTS	2020	1,703,127.67 sq.yd.	\$16,869,813
	2021	46,520.11 sq.yd.	\$467,151
	2022	170,039.56 sq.yd.	\$1,754,113
	2023	106,853.78 sq.yd.	\$1,240,755
	2024	274,060.78 sq.yd.	\$3,008,843
	Total	2,300,601.89	\$23,340,675
Total Quantity		3,302,715.2	\$34,314,632

Needs - Rehabilitation Treatment/Cost Summary

Inflation Rate = 3.00 % Printed: 04/03/2020

Treatment	Year	Area Treated		Cost
1.5" HMA OVERLAY	2020	304,442.44	sq.yd.	\$6,469,478
	2024	610.67	sq.yd.	\$14,606
	Total	305,053.11	sq.yd.	\$6,484,084
2" RHMA OVERLAY	2020	108,795	sq.yd.	\$3,291,064
	Total	108,795	sq.yd.	\$3,291,064
3" CIR W/ 2" HMA	2020	25,524.44	sq.yd.	\$1,320,890
	2021	6,720	sq.yd.	\$358,193
	Total	32,244.44	sq.yd.	\$1,679,083
3" MILL AND OVERLAY	2020	44,898.33	sq.yd.	\$1,605,123
	Total	44,898.33	sq.yd.	\$1,605,123
4" HMA OVER 12" FDR	2020	12,131.56	sq.yd.	\$718,796
	Total	12,131.56	sq.yd.	\$718,796
MICROSURFACING W/ 10% DIGOUTS	2020	832,117.89	sq.yd.	\$9,133,157
	2021	222,714.44	sq.yd.	\$2,493,817
	2022	326,397.22	sq.yd.	\$3,742,554
	2024	5,211.56	sq.yd.	\$54,259
	Total	1,386,441.11	sq.yd.	\$15,423,787
RUBBER CAPE SEAL W/ 10% DIGOUTS	2020	381,481.56	sq.yd.	\$6,657,553
	2021	82,359.78	sq.yd.	\$1,563,862
	2022	28,452.78	sq.yd.	\$542,283
	2024	322.78	sq.yd.	\$5,813
	Total	492,616.89	sq.yd.	\$8,769,511
Total Cost				\$37,971,448

Bike Path

Needs - Projected PCI/Cost Summary

Inflation Rate = 3.00 % Printed: 03/19/2020

Year	PCI Treated	PCI Untreated	PM Cost	Rehab Cost	Cost
2020	93	90	\$686,159	\$43,130	\$729,289
2021	91	88	\$423,946	\$0	\$423,946
2022	90	86	\$370,944	\$0	\$370,944
2023	89	84	\$154,408	\$0	\$154,408
2024	88	83	\$66,063	\$4,949	\$71,012
		% PM	PM Total Cost	Rehab Total Cost	Total Cost
		97.25%	\$1,701,520	\$48,079	\$1,749,599

Needs - Preventive Maintenance Treatment/Cost Summary

Inflation Rate = 3.00 % Printed: 04/03/2020

Treatment	Year	Area Treated	Cost
SEAL CRACKS	2020	39.05 ft.	\$49
	2021	39.25 ft.	\$51
	2023	2.91 ft.	\$4
	2024	1,907.7 ft.	\$2,706
	Total	1,988.91	\$2,810
SLURRY SEAL W/ 10% DIGOUTS	2020	83,162.78 sq.yd.	\$686,110
	2021	49,882.56 sq.yd.	\$423,895
	2022	42,380.56 sq.yd.	\$370,944
	2023	17,126.89 sq.yd.	\$154,404
	2024	6,823.11 sq.yd.	\$63,357
	Total	199,375.89	\$1,698,710
Total Quantity		201,364.8	\$1,701,520

Needs - Rehabilitation Treatment/Cost Summary

Inflation Rate = 3.00 % Printed: 04/03/2020

Treatment	Year	Area Treated	Cost
SLURRY SEAL W/ 10% DIGOUTS	2020	5,227.78 sq.yd.	\$43,130
	2024	532.89 sq.yd.	\$4,949
	Total	5,760.67 sq.yd.	\$48,079
Total Cost			\$48,079

Parking Lot

Needs - Projected PCI/Cost Summary

Inflation Rate = 3.00 % Printed: 03/19/2020

Year	PCI Treated	PCI Untreated	PM Cost	Rehab Cost	Cost
2020	77	67	\$558,922	\$1,073,038	\$1,631,960
2021	76	65	\$44,653	\$34,798	\$79,451
2022	75	63	\$89,866	\$101,270	\$191,136
2023	73	62	\$3,106	\$60,237	\$63,343
2024	75	60	\$2,607	\$619,694	\$622,301
		% PM	PM Total Cost	Rehab Total Cost	Total Cost
		27.01%	\$699,154	\$1,889,037	\$2,588,191

Needs - Preventive Maintenance Treatment/Cost Summary

Inflation Rate = 3.00 % Printed: 04/03/2020

Treatment	Year	Area Treated	Cost
SEAL CRACKS	2024	1,845.69 ft.	\$2,607
	Total	1,845.69	\$2,607
SLURRY SEAL W/ 10% DIGOUTS	2020	67,747.67 sq.yd.	\$558,922
	2021	5,254.67 sq.yd.	\$44,653
	2022	10,267.33 sq.yd.	\$89,866
	2023	344.44 sq.yd.	\$3,106
	Total	83,614.11	\$696,547
Total Quantity		85,459.8	\$699,154

Needs - Rehabilitation Treatment/Cost Summary

Inflation Rate = 3.00 % Printed: 04/03/2020

Treatment	Year	Area Treated	Cost
3" MILL AND OVERLAY	2020	2,081.56 sq.yd.	\$74,416
	Total	2,081.56 sq.yd.	\$74,416
SLURRY SEAL W/ 10% DIGOUTS	2020	76,123.67 sq.yd.	\$998,622
	2021	4,095 sq.yd.	\$34,798
	2022	11,570.22 sq.yd.	\$101,270
	2023	3,150 sq.yd.	\$60,237
	2024	31,462.22 sq.yd.	\$619,694
	Total	126,401.11 sq.yd.	\$1,814,621
Total Cost			\$1,889,037

APPENDIX D

Scenario 1: City's Existing Funding

Cost Summary Report
Network Condition Summary Report

Interest: 3.00%

Inflation: 3.00%

Printed: 03/18/2020

Scenario: Scenario 1: City's Existing Funding

Year	PM	Budget	Rehabilitation	Preventative Maintenance	Surplus PM	Deferred	Stop Gap	
2020	0%	\$0	II	\$0	Non-Project	\$0	Funded	
			III	\$0				Unmet
			IV	\$0	Project	\$0		
			V	\$0				
			Total	\$0				
			Project	\$0				
2021	40%	\$2,000,000	II	\$0	Non-Project	\$801,506	Funded	
			III	\$0				Unmet
			IV	\$1,198,265	Project	\$0		
			V	\$0				
			Total	\$1,198,265				
			Project	\$0				
2022	30%	\$2,000,000	II	\$5,993	Non-Project	\$600,106	Funded	
			III	\$0				Unmet
			IV	\$1,393,052	Project	\$0		
			V	\$0				
			Total	\$1,399,045				
			Project	\$0				
2023	30%	\$2,000,000	II	\$250,576	Non-Project	\$601,372	Funded	
			III	\$0				Unmet
			IV	\$1,147,879	Project	\$0		
			V	\$0				
			Total	\$1,398,455				
			Project	\$0				
2024	20%	\$2,000,000	II	\$7,291	Non-Project	\$400,180	Funded	
			III	\$0				Unmet
			IV	\$1,590,829	Project	\$0		
			V	\$0				
			Total	\$1,598,120				
			Project	\$0				

Summary				
Functional Class	Rehabilitation	Prev. Maint.	Funded Stop Gap	Unmet Stop Gap
Arterial	\$243,992	\$2,235,207	\$0	\$134,936
Collector	\$782,753	\$98,636	\$0	\$98,644
Residential/Local	\$4,567,140	\$69,321	\$0	\$224,730
Grand Total:	\$5,593,885	\$2,403,164	\$0	\$458,310

Scenarios - Network Condition Summary

Interest: 3%

Inflation: 3%

Printed: 03/18/2020

Scenario: Scenario 1: City's Existing Funding

Year	Budget	PM	Year	Budget	PM	Year	Budget	PM
2020	\$0	0%	2022	\$2,000,000	30%	2024	\$2,000,000	20%
2021	\$2,000,000	40%	2023	\$2,000,000	30%			

Projected Network Average PCI by year

Year	Never Treated	With Selected Treatment	Treated Centerline Miles	Treated Lane Miles
2020	75	75	4.61	11.66
2021	73	74	18.48	42.04
2022	70	72	11.52	38.26
2023	68	71	22.09	47.26
2024	66	69	5.91	17.03

Percent Network Area by Functional Class and Condition Category

Condition in base year 2020, prior to applying treatments.

Condition	Arterial	Collector	Res/Loc	Other	Total
I	20.6%	13.3%	37.4%	0.0%	71.4%
II / III	9.6%	3.4%	7.4%	0.0%	20.5%
IV	0.4%	1.8%	5.0%	0.0%	7.2%
V	0.0%	0.2%	0.7%	0.0%	0.9%
Total	30.7%	18.8%	50.6%	0.0%	100.0%

Condition in year 2020 after schedulable treatments applied.

Condition	Arterial	Collector	Res/Loc	Other	Total
I	21.2%	13.3%	37.5%	0.0%	72.1%
II / III	9.0%	3.8%	7.9%	0.0%	20.7%
IV	0.4%	1.5%	4.4%	0.0%	6.4%
V	0.0%	0.1%	0.7%	0.0%	0.8%
Total	30.7%	18.8%	50.6%	0.0%	100.0%

Condition in year 2024 after schedulable treatments applied.

Condition	Arterial	Collector	Res/Loc	Other	Total
I	14.7%	8.4%	31.1%	0.0%	54.2%
II / III	12.2%	7.4%	15.6%	0.0%	35.2%
IV	3.8%	1.8%	1.4%	0.0%	7.0%
V	0.0%	1.2%	2.4%	0.0%	3.6%
Total	30.7%	18.8%	50.6%	0.0%	100.0%

Scenario 2: Maintain PCI at 75

Cost Summary Report
Network Condition Summary Report

Interest: 3.00%

Inflation: 3.00%

Printed: 03/18/2020

Scenario: Scenario 2: Maintain PCI at 75

Year	PM	Budget	Rehabilitation	Preventative Maintenance	Surplus PM	Deferred	Stop Gap				
2020	0%	\$0	II	\$0	Non-Project	\$0	\$49,903,489	Funded	\$0		
			III	\$0				Unmet		\$267,325	
			IV	\$0				Project		\$0	
			V	\$0							
			Total	\$0							
			Project	\$0							
2021	30%	\$9,500,000	II	\$2,469,884	Non-Project	\$2,849,804	\$254	\$50,902,018	Funded	\$0	
			III	\$0					Unmet		\$34,450
			IV	\$4,180,174					Project		\$0
			V	\$0							
			Total	\$6,650,058							
			Project	\$0							
2022	30%	\$9,500,000	II	\$1,090,436	Non-Project	\$2,850,334	\$0	\$53,689,104	Funded	\$0	
			III	\$0					Unmet		\$36,725
			IV	\$5,228,793					Project		\$0
			V	\$329,834							
			Total	\$6,649,063							
			Project	\$0							
2023	20%	\$9,500,000	II	\$304,104	Non-Project	\$1,900,357	\$0	\$51,020,733	Funded	\$0	
			III	\$0					Unmet		\$40,263
			IV	\$4,907,361					Project		\$0
			V	\$2,388,190							
			Total	\$7,599,655							
			Project	\$0							
2024	20%	\$10,000,000	II	\$23,224	Non-Project	\$1,999,814	\$186	\$52,820,404	Funded	\$0	
			III	\$0					Unmet		\$31,350
			IV	\$6,507,125					Project		\$0
			V	\$1,468,921							
			Total	\$7,999,270							
			Project	\$0							

Summary				
Functional Class	Rehabilitation	Prev. Maint.	Funded Stop Gap	Unmet Stop Gap
Arterial	\$13,906,937	\$5,914,288	\$0	\$113,301
Collector	\$4,930,297	\$596,493	\$0	\$90,275
Residential/Local	\$10,060,812	\$3,089,528	\$0	\$206,537
Grand Total:	\$28,898,046	\$9,600,309	\$0	\$410,112

Scenarios - Network Condition Summary

Interest: 3%

Inflation: 3%

Printed: 03/18/2020

Scenario: Scenario 2: Maintain PCI at 75

Year	Budget	PM	Year	Budget	PM	Year	Budget	PM
2020	\$0	0%	2022	\$9,500,000	30%	2024	\$10,000,000	20%
2021	\$9,500,000	30%	2023	\$9,500,000	20%			

Projected Network Average PCI by year

Year	Never Treated	With Selected Treatment	Treated Centerline Miles	Treated Lane Miles
2020	75	75	4.61	11.66
2021	73	75	37.37	95.18
2022	70	75	25.49	77.80
2023	68	75	34.65	75.40
2024	66	75	22.29	72.93

Percent Network Area by Functional Class and Condition Category

Condition in base year 2020, prior to applying treatments.

Condition	Arterial	Collector	Res/Loc	Other	Total
I	20.6%	13.3%	37.4%	0.0%	71.4%
II / III	9.6%	3.4%	7.4%	0.0%	20.5%
IV	0.4%	1.8%	5.0%	0.0%	7.2%
V	0.0%	0.2%	0.7%	0.0%	0.9%
Total	30.7%	18.8%	50.6%	0.0%	100.0%

Condition in year 2020 after schedulable treatments applied.

Condition	Arterial	Collector	Res/Loc	Other	Total
I	21.2%	13.3%	37.5%	0.0%	72.1%
II / III	9.0%	3.8%	7.9%	0.0%	20.7%
IV	0.4%	1.5%	4.4%	0.0%	6.4%
V	0.0%	0.1%	0.7%	0.0%	0.8%
Total	30.7%	18.8%	50.6%	0.0%	100.0%

Condition in year 2024 after schedulable treatments applied.

Condition	Arterial	Collector	Res/Loc	Other	Total
I	21.0%	11.1%	36.0%	0.0%	68.1%
II / III	9.5%	6.5%	12.5%	0.0%	28.4%
IV	0.2%	0.0%	1.4%	0.0%	1.7%
V	0.0%	1.2%	0.6%	0.0%	1.8%
Total	30.7%	18.8%	50.6%	0.0%	100.0%

Scenario 3: Best Management Practice

(Deferred Maintenance=0 by 2024)

Cost Summary Report

Network Condition Summary Report

Interest: 3.00%

Inflation: 3.00%

Printed: 03/18/2020

Scenario: Scenario 3: Best Management Practice

Year	PM	Budget	Rehabilitation	Preventative Maintenance	Surplus PM	Deferred	Stop Gap				
2020	0%	\$0	II	\$0	Non-Project	\$0	\$0	\$49,903,489	Funded	\$0	
			III	\$0					Unmet		\$267,325
			IV	\$0					Project		\$0
			V	\$0							
			Total	\$0							
			Project	\$0							
2021	30%	\$40,000,000	II	\$9,152,799	Non-Project	\$18,300,320	\$0	\$20,403,070	Funded	\$0	
			III	\$3,842,038					Unmet		\$0
			IV	\$5,617,076					Project		\$0
			V	\$3,086,953							
			Total	\$21,698,866							
			Project	\$0							
2022	30%	\$22,500,000	II	\$3,742,554	Non-Project	\$11,111,325	\$0	\$9,290,615	Funded	\$0	
			III	\$542,283					Unmet		\$0
			IV	\$4,541,033					Project		\$0
			V	\$2,546,948							
			Total	\$11,372,818							
			Project	\$0							
2023	15%	\$6,800,000	II	\$0	Non-Project	\$1,839,661	\$0	\$7,839,872	Funded	\$0	
			III	\$0					Unmet		\$0
			IV	\$4,091,345					Project		\$0
			V	\$816,034							
			Total	\$4,907,379							
			Project	\$0							
2024	15%	\$14,000,000	II	\$24,173	Non-Project	\$3,963,786	\$0	\$4,111,063	Funded	\$0	
			III	\$0					Unmet		\$147
			IV	\$6,214,595					Project		\$0
			V	\$3,742,836							
			Total	\$9,981,604							
			Project	\$0							

Summary				
Functional Class	Rehabilitation	Prev. Maint.	Funded Stop Gap	Unmet Stop Gap
Arterial	\$20,023,377	\$11,111,145	\$0	\$75,686
Collector	\$12,827,034	\$7,523,366	\$0	\$47,694
Residential/Local	\$15,110,256	\$16,580,581	\$0	\$144,092
Grand Total:	\$47,960,667	\$35,215,092	\$0	\$267,472

Scenarios - Network Condition Summary

Interest: 3%

Inflation: 3%

Printed: 03/18/2020

Scenario: Scenario 3: Best Management Practice

Year	Budget	PM	Year	Budget	PM	Year	Budget	PM
2020	\$0	0%	2022	\$22,500,000	30%	2024	\$14,000,000	15%
2021	\$40,000,000	30%	2023	\$6,800,000	15%			

Projected Network Average PCI by year

Year	Never Treated	With Selected Treatment	Treated Centerline Miles	Treated Lane Miles
2020	75	75	4.61	11.66
2021	73	80	137.12	344.85
2022	70	81	70.27	179.36
2023	68	80	27.95	62.22
2024	66	81	56.50	174.49

Percent Network Area by Functional Class and Condition Category

Condition in base year 2020, prior to applying treatments.

Condition	Arterial	Collector	Res/Loc	Other	Total
I	20.6%	13.3%	37.4%	0.0%	71.4%
II / III	9.6%	3.4%	7.4%	0.0%	20.5%
IV	0.4%	1.8%	5.0%	0.0%	7.2%
V	0.0%	0.2%	0.7%	0.0%	0.9%
Total	30.7%	18.8%	50.6%	0.0%	100.0%

Condition in year 2020 after schedulable treatments applied.

Condition	Arterial	Collector	Res/Loc	Other	Total
I	21.2%	13.3%	37.5%	0.0%	72.1%
II / III	9.0%	3.8%	7.9%	0.0%	20.7%
IV	0.4%	1.5%	4.4%	0.0%	6.4%
V	0.0%	0.1%	0.7%	0.0%	0.8%
Total	30.7%	18.8%	50.6%	0.0%	100.0%

Condition in year 2024 after schedulable treatments applied.

Condition	Arterial	Collector	Res/Loc	Other	Total
I	25.8%	16.9%	45.3%	0.0%	88.0%
II / III	4.6%	1.9%	3.8%	0.0%	10.3%
IV	0.2%	0.0%	1.4%	0.0%	1.7%
Total	30.7%	18.8%	50.6%	0.0%	100.0%

Scenario 4: Maintain Bike Path in Good Condition

Cost Summary Report
Network Condition Summary Report

Interest: 3.00%

Inflation: 3.00%

Printed: 03/19/2020

Scenario: Scenario 4: Maintain BikePath in Good Condition

Year	PM	Budget	Rehabilitation	Preventative Maintenance	Surplus PM	Deferred	Stop Gap			
2020	40%	\$75,000	II	\$43,130	Non-Project	\$31,657	\$0	\$654,486	Funded	\$0
			III	\$0					Unmet	\$0
			IV	\$0	Project	\$0				
			V	\$0						
			Total	\$43,130						
Project	\$0									
2021	40%	\$75,000	II	\$0	Non-Project	\$73,301	\$0	\$1,024,749	Funded	\$0
			III	\$0					Unmet	\$0
			IV	\$0	Project	\$0				
			V	\$0						
			Total	\$0						
Project	\$0									
2022	40%	\$75,000	II	\$0	Non-Project	\$74,340	\$0	\$1,352,087	Funded	\$0
			III	\$0					Unmet	\$0
			IV	\$0	Project	\$0				
			V	\$0						
			Total	\$0						
Project	\$0									
2023	40%	\$75,000	II	\$0	Non-Project	\$74,417	\$0	\$1,472,639	Funded	\$0
			III	\$0					Unmet	\$0
			IV	\$0	Project	\$0				
			V	\$0						
			Total	\$0						
Project	\$0									
2024	40%	\$75,000	II	\$0	Non-Project	\$74,868	\$0	\$1,510,611	Funded	\$0
			III	\$0					Unmet	\$78
			IV	\$0	Project	\$0				
			V	\$0						
			Total	\$0						
Project	\$0									

Summary				
Functional Class	Rehabilitation	Prev. Maint.	Funded Stop Gap	Unmet Stop Gap
Other	\$43,130	\$328,583	\$0	\$78
Grand Total:	\$43,130	\$328,583	\$0	\$78

Scenarios - Network Condition Summary

Interest: 3%

Inflation: 3%

Printed: 03/19/2020

Scenario: Scenario 4: Maintain BikePath in Good Condition

Year	Budget	PM	Year	Budget	PM	Year	Budget	PM
2020	\$75,000	40%	2022	\$75,000	40%	2024	\$75,000	40%
2021	\$75,000	40%	2023	\$75,000	40%			

Projected Network Average PCI by year

Year	Never Treated	With Selected Treatment	Treated Centerline Miles	Treated Lane Miles
2020	90	90	1.83	1.83
2021	88	88	2.03	2.03
2022	86	87	1.45	1.45
2023	84	85	1.71	1.71
2024	83	84	2.64	2.64

Percent Network Area by Functional Class and Condition Category

Condition in base year 2020, prior to applying treatments.

Condition	Arterial	Collector	Res/Loc	Other	Total
I	0.0%	0.0%	0.0%	97.4%	97.4%
II / III	0.0%	0.0%	0.0%	2.6%	2.6%
Total	0.0%	0.0%	0.0%	100.0%	100.0%

Condition in year 2020 after schedulable treatments applied.

Condition	Arterial	Collector	Res/Loc	Other	Total
I	0.0%	0.0%	0.0%	99.8%	99.8%
II / III	0.0%	0.0%	0.0%	0.2%	0.2%
Total	0.0%	0.0%	0.0%	100.0%	100.0%

Condition in year 2024 after schedulable treatments applied.

Condition	Arterial	Collector	Res/Loc	Other	Total
I	0.0%	0.0%	0.0%	99.2%	99.2%
II / III	0.0%	0.0%	0.0%	0.8%	0.8%
Total	0.0%	0.0%	0.0%	100.0%	100.0%

Scenario 5: Improve Parking Lot to Good Condition

Cost Summary Report
Network Condition Summary Report

Scenarios - Cost Summary

Interest: 3.00%

Inflation: 3.00%

Printed: 04/03/2020

Scenario: Scenario 5:Improve ParkingLot to Good Condition

Year	PM	Budget	Rehabilitation	Preventative Maintenance	Surplus PM	Deferred	Stop Gap					
2020	30%	\$500,000	II	\$43,605	Non-Project	\$157,314	\$0	\$1,134,035	Funded	\$0		
			III	\$210,335					Unmet	\$8,559		
			IV	\$12,250	Project	\$0	\$0	\$0	\$0	\$0	\$0	
			V	\$74,416								
			Total	\$340,606								
			Project	\$0								
2021	30%	\$500,000	II	\$34,798	Non-Project	\$397,825	\$0	\$758,909	Funded	\$0		
			III	\$0					Unmet	\$0		
			IV	\$55,978	Project	\$0	\$0	\$0	\$0	\$0	\$0	
			V	\$0								
			Total	\$90,776								
			Project	\$0								
2022	30%	\$280,000	II	\$101,270	Non-Project	\$152,167	\$0	\$706,929	Funded	\$0		
			III	\$0					Unmet	\$0		
			IV	\$26,405	Project	\$0	\$0	\$0	\$0	\$0	\$0	
			V	\$0								
			Total	\$127,675								
			Project	\$0								
2023	0%	\$130,000	II	\$0	Non-Project	\$3,106	\$0	\$706,882	Funded	\$0		
			III	\$0					Unmet	\$0		
			IV	\$0	Project	\$0	\$0	\$0	\$0	\$0	\$0	
			V	\$123,055								
			Total	\$123,055								
			Project	\$0								
2024	0%	\$1,000	II	\$0	Non-Project	\$985	\$0	\$728,089	Funded	\$0		
			III	\$0					Unmet	\$0		
			IV	\$0	Project	\$0	\$0	\$0	\$0	\$0	\$0	
			V	\$0								
			Total	\$0								
			Project	\$0								

Summary				
Functional Class	Rehabilitation	Prev. Maint.	Funded Stop Gap	Unmet Stop Gap
Other	\$682,112	\$711,397	\$0	\$8,559
Grand Total:	\$682,112	\$711,397	\$0	\$8,559

Scenarios - Network Condition Summary

Interest: 3%

Inflation: 3%

Printed: 04/03/2020

Scenario: Scenario 5:Improve ParkingLot to Good Condition

Year	Budget	PM	Year	Budget	PM	Year	Budget	PM
2020	\$500,000	30%	2022	\$280,000	30%	2024	\$1,000	0%
2021	\$500,000	30%	2023	\$130,000	0%			

Projected Network Average PCI by year

Year	Never Treated	With Selected Treatment	Treated Centerline Miles	Treated Lane Miles
2020	67	71	1.05	1.05
2021	65	71	0.69	0.69
2022	63	71	0.48	0.48
2023	62	70	0.06	0.06
2024	60	69	0.58	0.58

Percent Network Area by Functional Class and Condition Category

Condition in base year 2020, prior to applying treatments.

Condition	Arterial	Collector	Res/Loc	Other	Total
I	0.0%	0.0%	0.0%	56.4%	56.4%
II / III	0.0%	0.0%	0.0%	20.1%	20.1%
IV	0.0%	0.0%	0.0%	22.4%	22.4%
V	0.0%	0.0%	0.0%	1.2%	1.2%
Total	0.0%	0.0%	0.0%	100.0%	100.0%

Condition in year 2020 after schedulable treatments applied.

Condition	Arterial	Collector	Res/Loc	Other	Total
I	0.0%	0.0%	0.0%	74.7%	74.7%
II / III	0.0%	0.0%	0.0%	3.3%	3.3%
IV	0.0%	0.0%	0.0%	22.0%	22.0%
Total	0.0%	0.0%	0.0%	100.0%	100.0%

Condition in year 2024 after schedulable treatments applied.

Condition	Arterial	Collector	Res/Loc	Other	Total
I	0.0%	0.0%	0.0%	60.6%	60.6%
II / III	0.0%	0.0%	0.0%	18.8%	18.8%
IV	0.0%	0.0%	0.0%	20.6%	20.6%
Total	0.0%	0.0%	0.0%	100.0%	100.0%

APPENDIX E

Current Pavement Network Condition – 2019/20

(Street Network, Bike Path and Parking Lot)


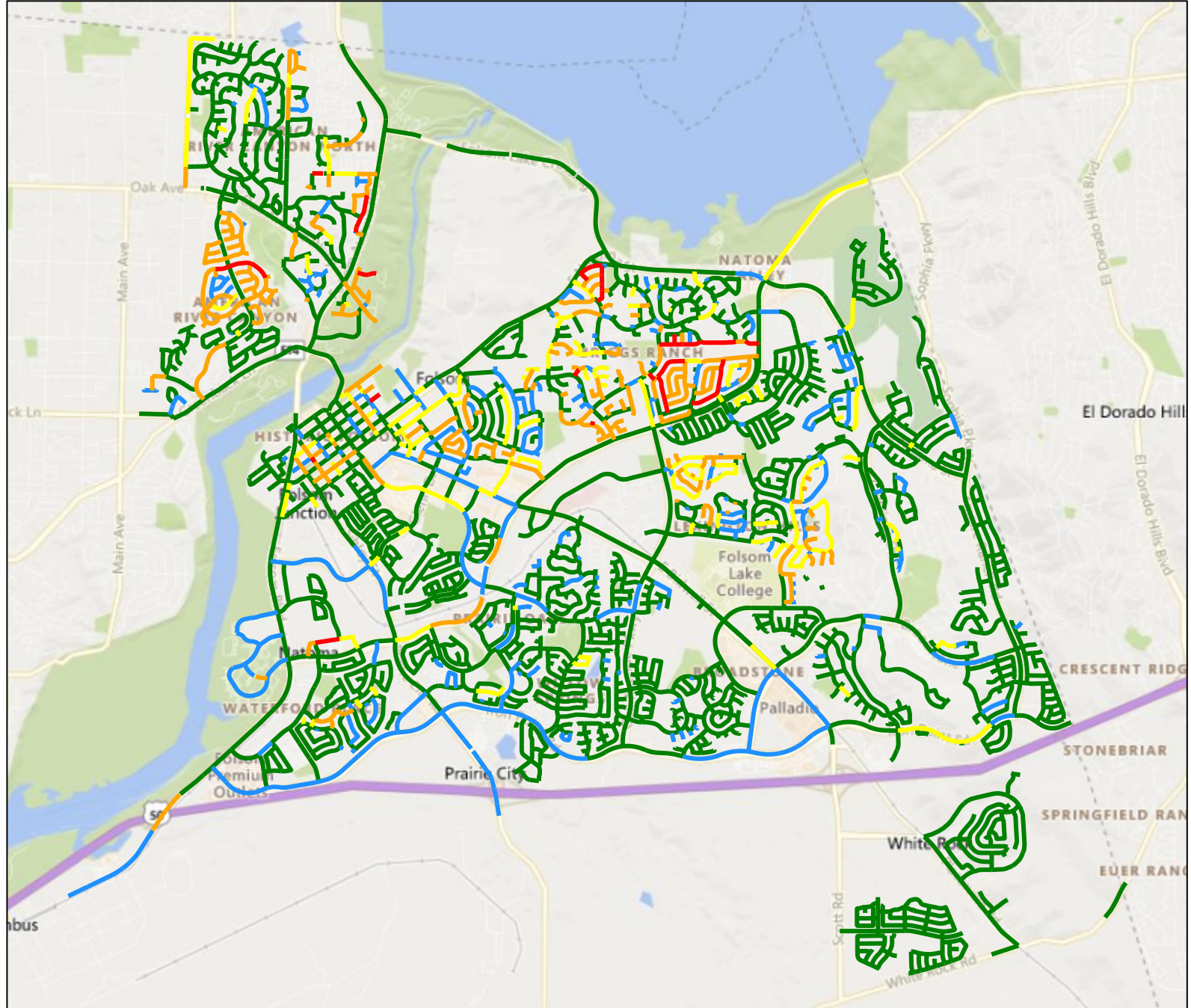


City of Folsom

Current PCI Condition Street Network

Feature Legend

- Category I - Very Good
- Category II - Good (Non-Load)
- Category III - Good (Load)
- Category IV - Poor
- Category V - Very Poor



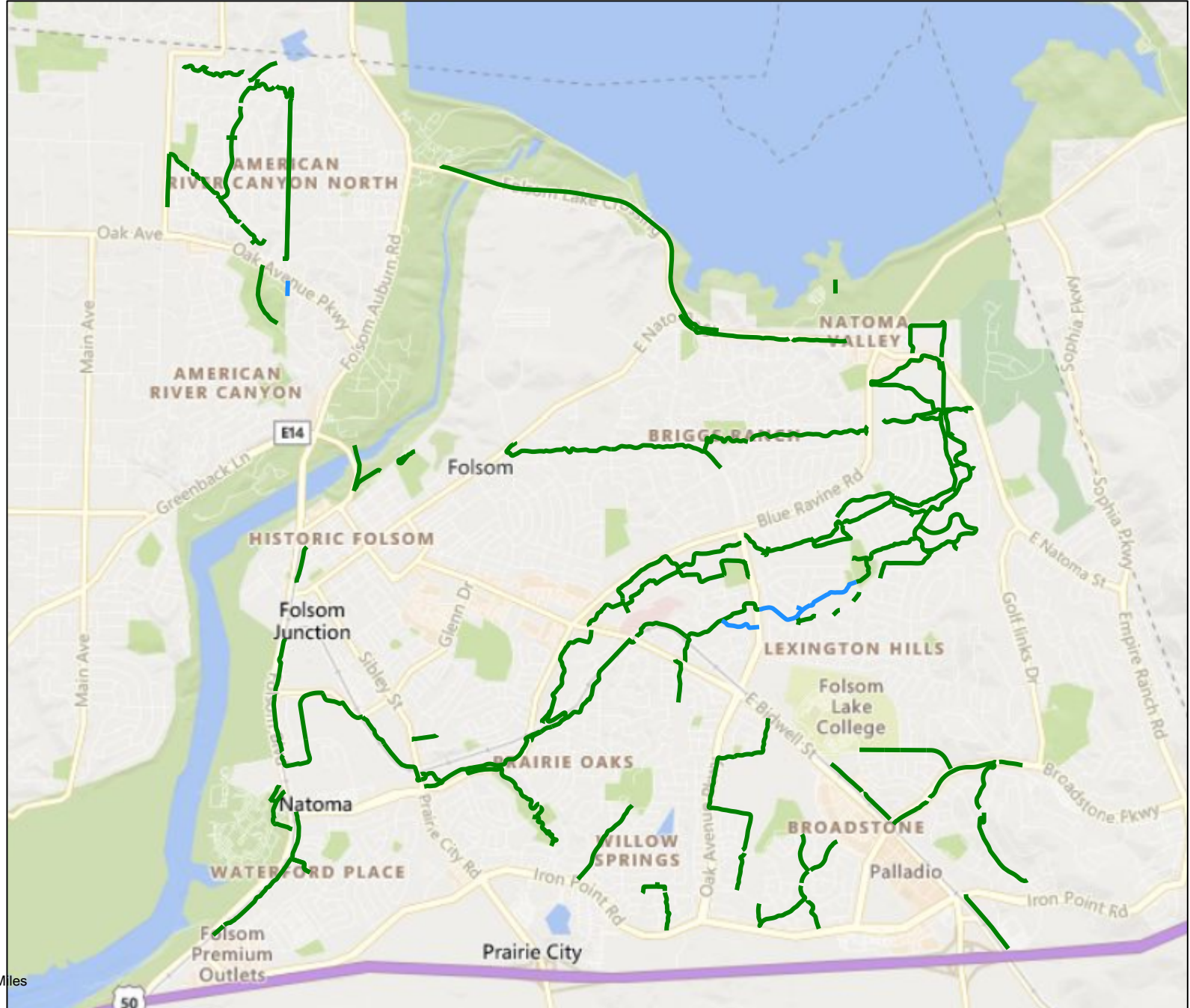


City of Folsom

Current PCI Condition Bike Path

Feature Legend

- Category I - Very Good
- Category II - Good (Non-Load)



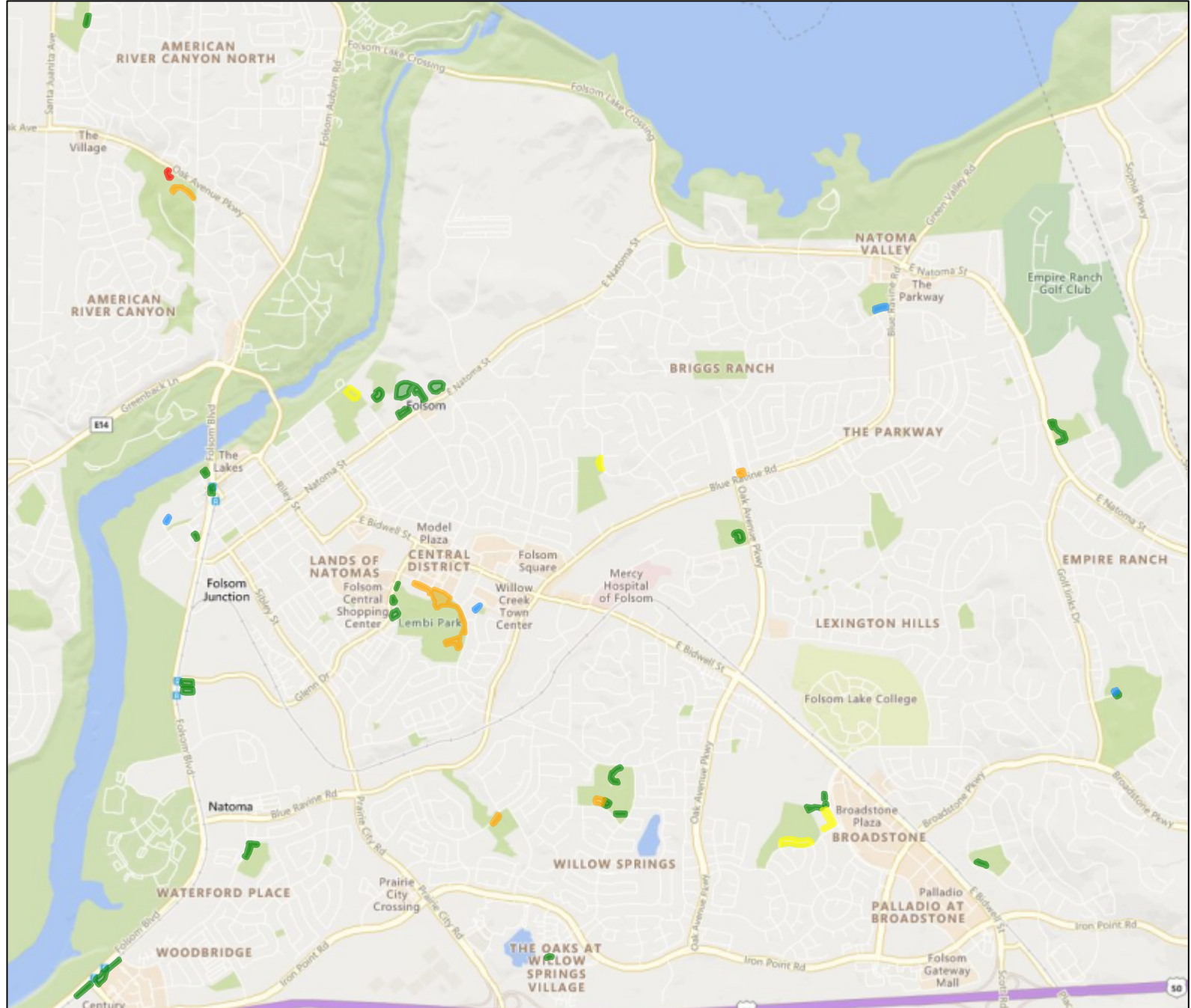


City of Folsom

Current PCI Condition Parking Lot

Feature Legend

- Category I - Very Good
- Category II - Good (Non-Load)
- Category III - Good (Load)
- Category IV - Poor
- Category V - Very Poor



Scenario 1: City's Existing Funding

Projected Street Network Condition – 2024



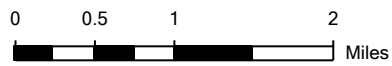
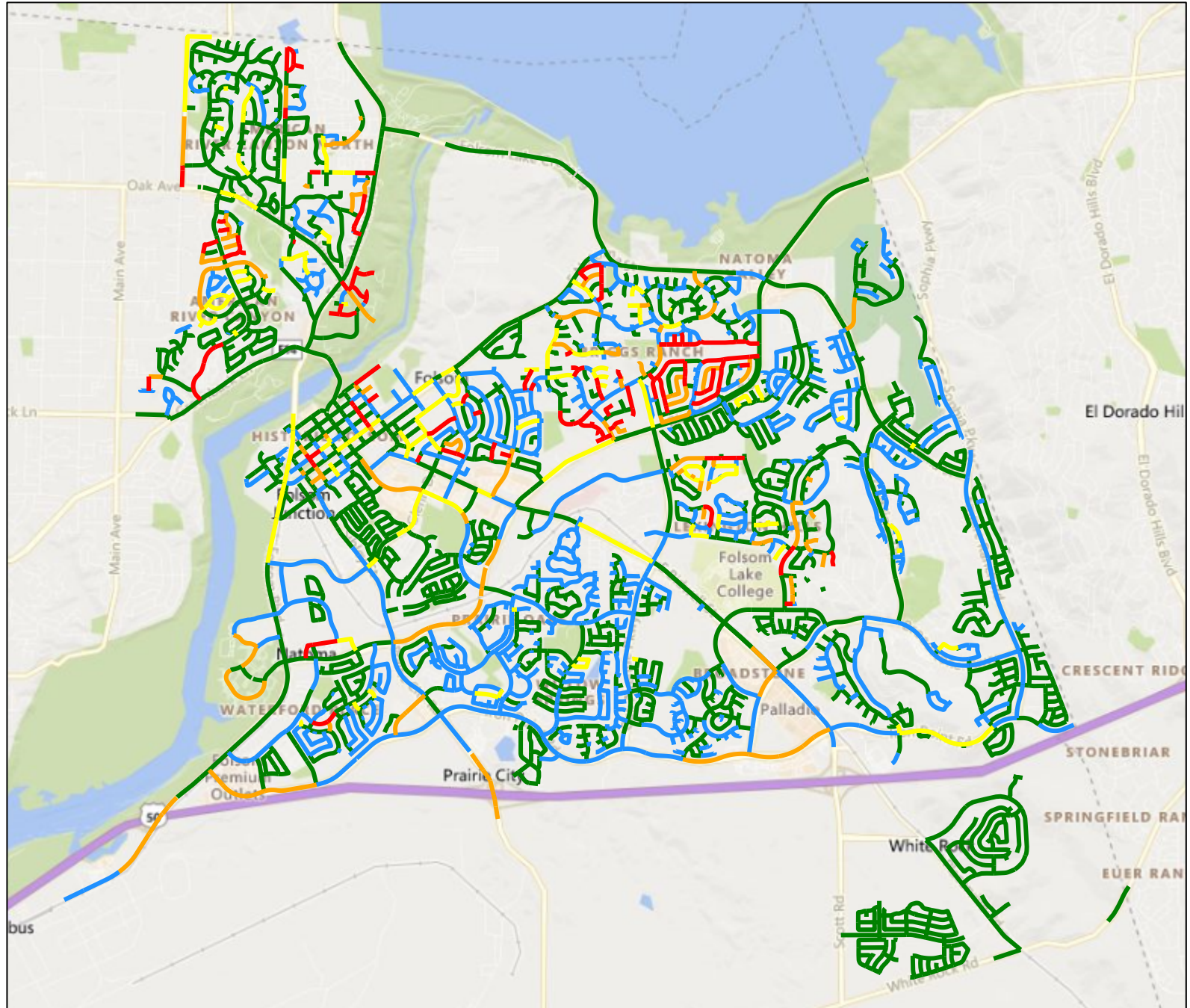
City of Folsom

Scenario 1 PCI Condition

Scenario 1: City's Existing Funding - 2024 Project Period - Total Rehab: \$1,598,120 - Printed: 4/3/2020

Feature Legend

- Category I - Very Good
- Category II - Good (Non-Load)
- Category III - Good (Load)
- Category IV - Poor
- Category V - Very Poor



Scenario 2: Maintain PCI at 75

Projected Street Network Condition – 2024




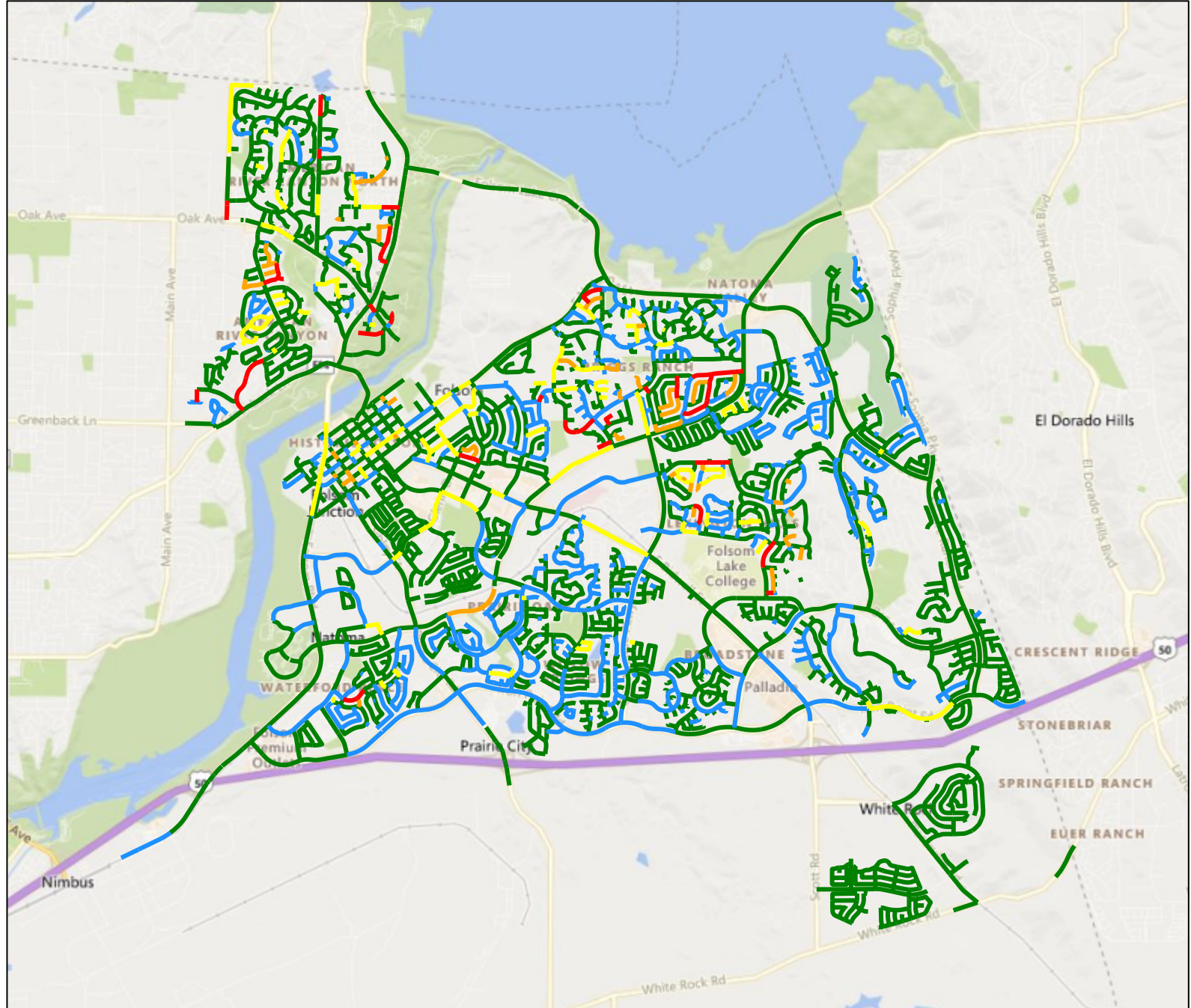
City of Folsom

Scenario 2 PCI Condition

Scenario 2: Maintain PCI at 75 - 2024 Project Period - Total Rehab: \$7,999,270 - Printed: 4/3/2020

Feature Legend

- Category I - Very Good
- Category II - Good (Non-Load)
- Category III - Good (Load)
- Category IV - Poor
- Category V - Very Poor



Scenario 3: Best Management Practice

Projected Street Network Condition – 2024




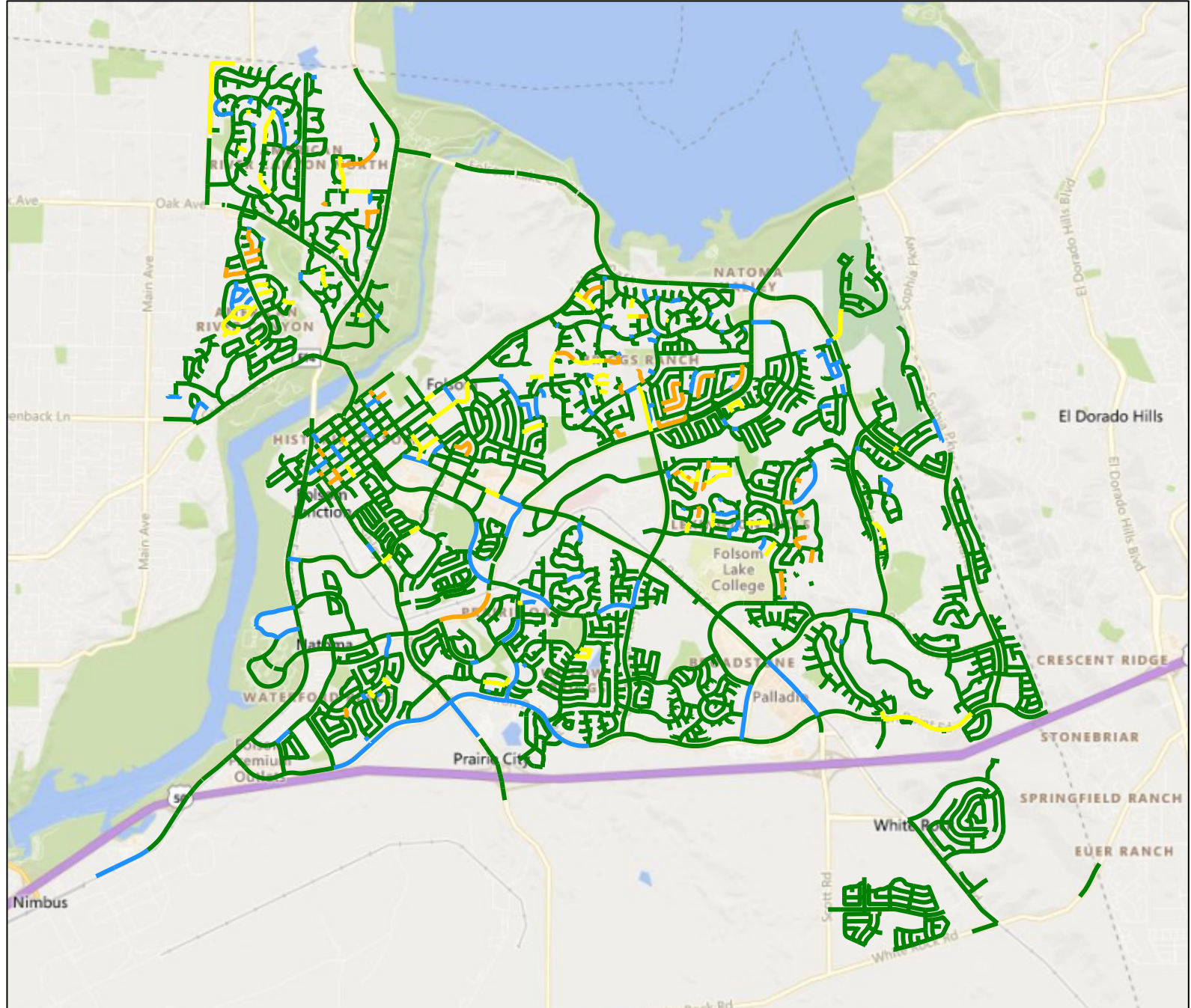
City of Folsom

Scenario 3 PCI Condition

Scenario 3: Best Management Practice - 2024 Project Period - Total Rehab: \$9,981,604 - Printed: 4/3/2020

Feature Legend

- Category I - Very Good
- Category II - Good (Non-Load)
- Category III - Good (Load)
- Category IV - Poor



Scenario 4: Maintain Bike Path in Good Condition

Projected Bike Path Condition – 2024




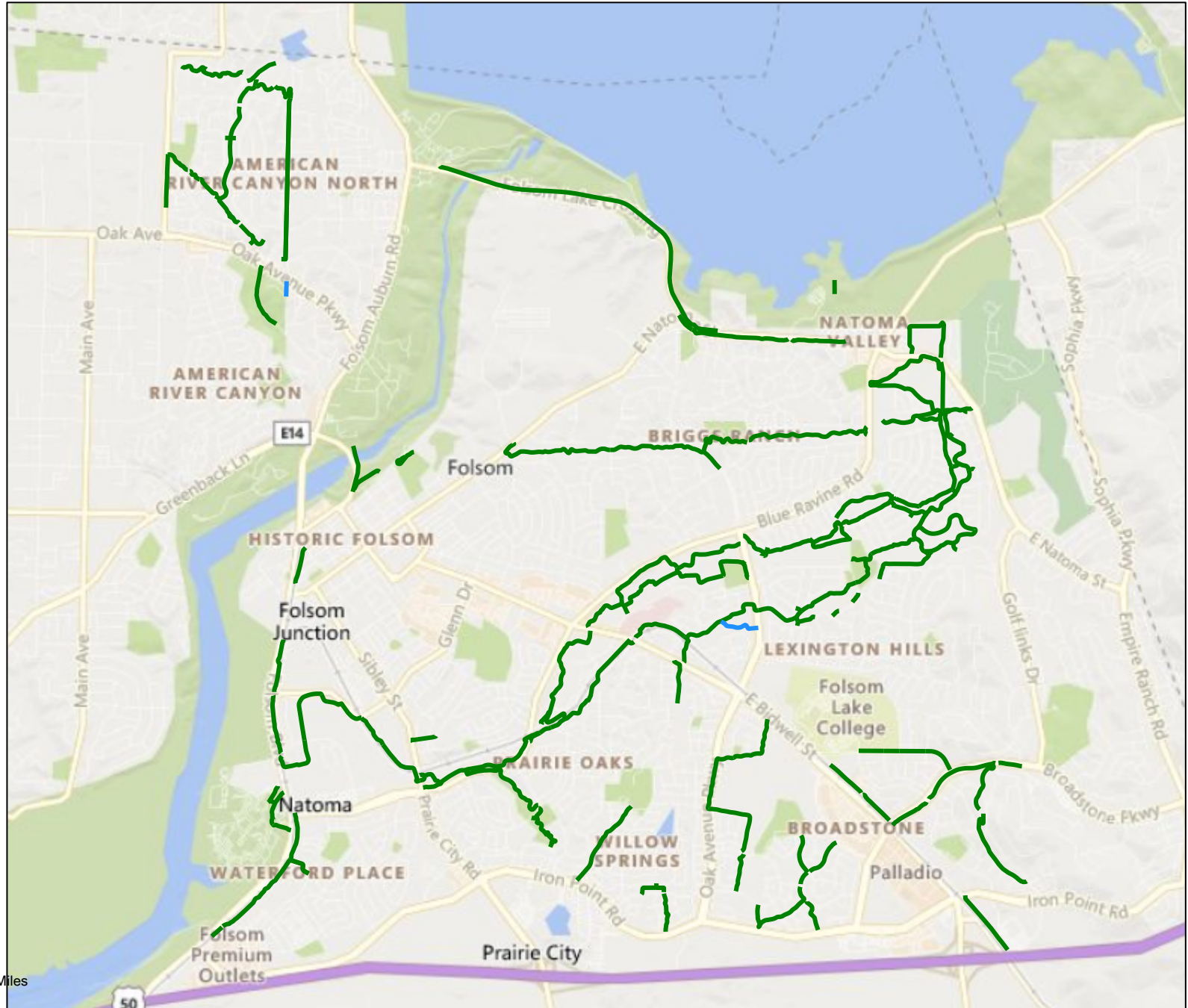
City of Folsom

Scenario 4 PCI Condition

Scenario 4: Maintain BikePath at Good Condition - 2024 Project Period - Total Rehab: \$0 - Printed: 4/3/2020

Feature Legend

- Category I - Very Good
- Category II - Good (Non-Load)



Scenario 5: Improve Parking Lot to Good Condition

Projected Parking Lot Condition – 2024




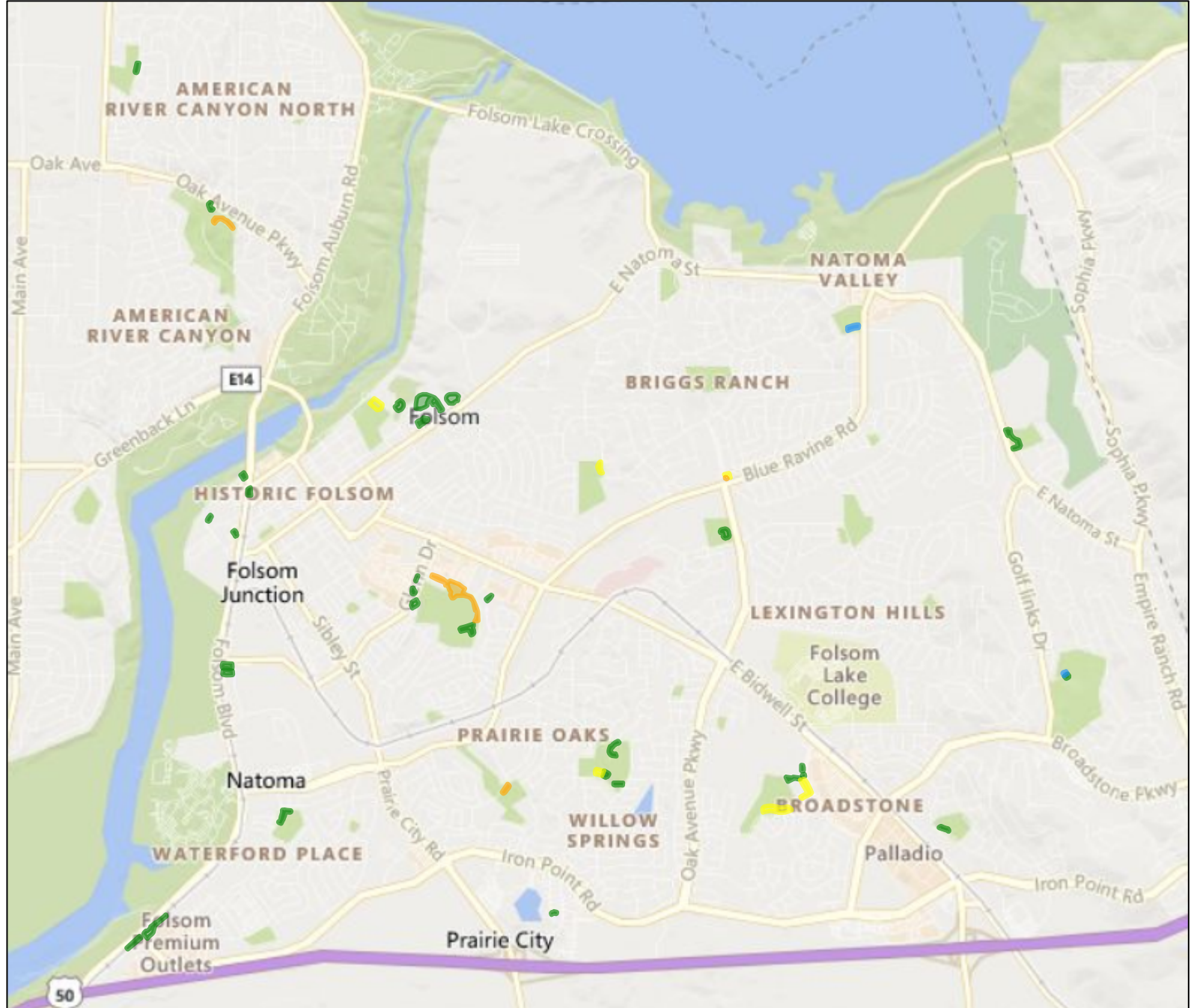
City of Folsom

Scenario 5 PCI Condition

Scenario 5: Improve Parking Lot to Good Condition - 2024 Project Period - Total Rehab: \$0 - Printed: 4/3/2020

Feature Legend

- Category I - Very Good
- Category II - Good (Non-Load)
- Category III - Good (Load)
- Category IV - Poor



APPENDIX F

**Sections Selected for Treatment – Scenario 1
City's Existing Funding**

Scenarios - Sections Selected for Treatment

Interest: 3.00%

Inflation: 3.00%

Printed: 03/18/2020

Scenario: Scenario 1: City's Existing Funding

Year	Budget	PM	Year	Budget	PM	Year	Budget	PM
2020	\$0	0%	2022	\$2,000,000	30%	2024	\$2,000,000	20%
2021	\$2,000,000	40%	2023	\$2,000,000	30%			

Year: 2020

Street Name/Lot Location	Begin Location	End Location	Street/Lot ID	Section ID	Length	Width	Area	FC	Surf Type	Area ID	Current PCI	Treatment		Cost	Rating	Treatment
												PCI Before	PCI After			
**GREEN VALLEY RD	BLUE RAVINE RD	CUMMINGS WAY	GREENVALL E	010	643	120	77,199	A	AC	5	62	62	100	\$0	0	HMA OVERLAY
**GREEN VALLEY RD	CUMMINGS WAY	EOP	GREENVALL E	020	4,511	54	243,618	A	AC	5	55	56	100	\$0	0	HMA OVERLAY
Treatment Total													\$0			
**BLUE CANYON WAY	CANYON RIM DR	CANYON RIM DR	BLUECANYON N	010	1,277	30	38,307	R	AC	1	37	37	56	\$0	0	RUBBER CAPE SEAL W/ 10% DIGOUTS
**BUCK CIR	CROW CANYON DR	CROW CANYON DR	BUCKCIR	010	1,096	30	32,885	R	AC	1	47	47	62	\$0	0	RUBBER CAPE SEAL W/ 10% DIGOUTS
**BURNT CREEK WAY	SPRING WATER WAY	EOP	BURNTCREEK	010	843	30	30,140	R	AC	1	64	64	74	\$0	0	RUBBER CAPE SEAL W/ 10% DIGOUTS
**CANYON RIM DR	AMERICAN RIVER CANYON WAY	CANYON RIM DR	CANYONRIM D	010	1,515	36	45,428	C	AC	1	22	23	51	\$0	0	RUBBER CAPE SEAL W/ 10% DIGOUTS
**CANYON RIM DR	EOP	CANYON RIM DR	CANYONRIM D	020	212	100	19,050	C	AC	1	43	44	60	\$0	0	RUBBER CAPE SEAL W/ 10% DIGOUTS
**CANYON RIM DR	CANYON RIM DR	AMERICAN RIVER CANYON WY	CANYONRIM D	030	1,241	36	37,213	C	AC	1	29	30	53	\$0	0	RUBBER CAPE SEAL W/ 10% DIGOUTS
**COFFEE BERRY CT	BLUE CANYON WAY	EOP	COFFEEBER R	010	457	100	43,550	R	AC	1	37	37	56	\$0	0	RUBBER CAPE SEAL W/ 10% DIGOUTS
**CROW CANYON DR	AMERICAN RIVER CANYON DR	SPRING WATER WY	CROWCANY ON	010	1,636	30	49,082	C	AC	1	36	37	56	\$0	0	RUBBER CAPE SEAL W/ 10% DIGOUTS
**CROW CANYON DR	CROW CANYON DR	EOP	CROWCANY ON	020	152	30	4,560	C	AC	1	39	40	58	\$0	0	RUBBER CAPE SEAL W/ 10% DIGOUTS
**CROW CANYON DR	BUCK CIR	SPRING WATER WAY	CROWCANY ON	030	1,643	36	59,148	C	AC	1	38	39	57	\$0	0	RUBBER CAPE SEAL W/ 10% DIGOUTS
**CROW CANYON DR	SLATER WAY	AMERICAN RIVER CANYON DR	CROWCANY ON	040	484	35	16,940	C	AC	1	16	18	49	\$0	0	RUBBER CAPE SEAL W/ 10% DIGOUTS
**GOLD MINE CT	BLUE CANYON WAY	EOP	GOLDMINEC T	010	548	30	21,290	R	AC	1	42	42	59	\$0	0	RUBBER CAPE SEAL W/ 10% DIGOUTS
**GREY CANYON DR	AMERICAN RIVER CANYON DR	AMERICAN RIVER CANYON DR	GREYCANY ON	010	1,208	30	36,244	R	AC	1	36	36	56	\$0	0	RUBBER CAPE SEAL W/ 10% DIGOUTS
**GREY CANYON DR	GREY CANYON DR	EOP	GREYCANY ON	020	106	60	6,584	R	AC	1	37	37	56	\$0	0	RUBBER CAPE SEAL W/ 10% DIGOUTS
**HORN CT	BUCK CIR	EOP	HORNCT	010	290	30	13,550	R	AC	1	44	44	60	\$0	0	RUBBER CAPE SEAL W/ 10% DIGOUTS
**LITTLE CT	SPRING WATER WAY	EOP	LITTLECT	010	463	30	18,740	R	AC	1	59	59	70	\$0	0	RUBBER CAPE SEAL W/ 10% DIGOUTS
**MIDDLE FORK CT	BLUE CANYON WAY	EOP	MIDDLEFOR K	010	619	30	23,548	R	AC	1	42	42	59	\$0	0	RUBBER CAPE SEAL W/ 10% DIGOUTS

** - Treatment from Project Selection

Scenarios - Sections Selected for Treatment

Interest: 3.00%

Inflation: 3.00%

Printed: 03/18/2020

Scenario: Scenario 1: City's Existing Funding

Year: 2020

Street Name/Lot Location	Begin Location	End Location	Street/Lot ID	Section ID	Length	Width	Area	FC	Surf Type	Area ID	Current PCI	Treatment			Cost	Rating	Treatment		
												PCI Before	PCI After						
**OAK RAVINE WAY	CANYON RIM DR	ROCK RAVINE CT	OAKRAVINE W	010	898	30	31,918	R	AC	1	34	34	55	\$0	0	RUBBER CAPE SEAL W/ 10% DIGOUTS			
**PUFFER WAY	SPRING WATER WAY	BURNT CREEK WAY	PUFFERWAY	010	1,237	30	37,110	R	AC	1	54	54	66	\$0	0	RUBBER CAPE SEAL W/ 10% DIGOUTS			
**ROCK RAVINE CT	CANYON RIM DR	EOP	ROCKRAVIN E	010	517	30	20,360	R	AC	1	41	41	58	\$0	0	RUBBER CAPE SEAL W/ 10% DIGOUTS			
**S FORK WAY	SPRING WATER WAY	EOP	SFORKWAY	010	1,193	30	40,640	R	AC	1	54	54	66	\$0	0	RUBBER CAPE SEAL W/ 10% DIGOUTS			
**SLATER WAY	PUFFER WAY	CROW CANYON DR	SLATERWAY	010	287	30	8,610	R	AC	1	48	48	62	\$0	0	RUBBER CAPE SEAL W/ 10% DIGOUTS			
**SPRING WATER WAY	CROW CANYON WAY	S FORK WAY	SPRINGWAT E	010	1,125	30	33,750	R	AC	1	45	45	60	\$0	0	RUBBER CAPE SEAL W/ 10% DIGOUTS			
**SPRING WATER WAY	SPRING WATER WAY	EOP	SPRINGWAT E	020	145	59	10,505	R	AC	1	51	51	64	\$0	0	RUBBER CAPE SEAL W/ 10% DIGOUTS			
													Treatment Total		\$0				
Year 2020 Area Total										999,969	Year 2020 Total			\$0					

Year: 2021

Street Name/Lot Location	Begin Location	End Location	Street/Lot ID	Section ID	Length	Width	Area	FC	Surf Type	Area ID	Current PCI	Treatment			Cost	Rating	Treatment		
												PCI Before	PCI After						
DYSART WAY	CLYDEBANK LN	EOP	DYSARTWAY	020	94	30	2,833	R	AC	0	73	72	81	\$3,000	15,791	SLURRY SEAL W/ 10% DIGOUTS			
WILLOW CREEK DR	OAK AVENUE PKWY	LEPAGE CT	WILLOWCRE E	110	260	40	10,391	C	AC/AC	4	82	81	89	\$13,974	19,321	SLURRY SEAL W/ 10% DIGOUTS			
													Treatment Total		\$16,974				
E BIDWELL ST	BLUE RAVINE RD	HARRINGTON WAY	EBIDWELLS T	080	623	78	48,594	A	AC/AC	3	85	85	91	\$65,346	23,093	MICROSURFACING W/ 10% DIGOUTS			
E BIDWELL ST	HARRINGTON WAY	CREEKSIDE DR	EBIDWELLS T	090	664	78	51,792	A	AC/AC	3	85	85	91	\$69,646	23,093	MICROSURFACING W/ 10% DIGOUTS			
E NATOMA ST	PRISON RD	CIMMARON CIR	ENATOMAST	020	523	44	22,998	A	AC/AC	4	81	80	88	\$30,926	26,602	MICROSURFACING W/ 10% DIGOUTS			
E NATOMA ST	GIONATA WAY	ELVIES LN	ENATOMAST	090	1,177	50	58,860	A	AC/AC	4	84	83	90	\$79,151	22,370	MICROSURFACING W/ 10% DIGOUTS			
E NATOMA ST	ELVIES LN	BRIGGS RANCH DR	ENATOMAST	100	814	59	48,021	A	AC/AC	4	85	84	91	\$64,575	22,994	MICROSURFACING W/ 10% DIGOUTS			
FOLSOM BLVD	IRON POINT RD	NATOMA STATION DR	FOLSOMBLV D	070	900	97	87,290	A	AC/AC	3	80	79	87	\$117,381	25,734	MICROSURFACING W/ 10% DIGOUTS			
OAK AVENUE PKWY	N LEXINGTON DR	S LEXINGTON DR	OAKAVENUE P	110	2,249	80	179,939	A	AC/AC	4	80	79	87	\$241,968	21,110	MICROSURFACING W/ 10% DIGOUTS			
RILEY ST	SCOTT ST	LEIDESDORFF ST	RILEYST	010	431	50	21,570	A	AC/AC	2	74	73	81	\$29,006	21,534	MICROSURFACING W/ 10% DIGOUTS			
RILEY ST	TRADERS LN	FIGUEROA ST	RILEYST	020	554	50	23,997	A	AC/AC	2	75	74	82	\$32,270	22,233	MICROSURFACING W/ 10% DIGOUTS			

** - Treatment from Project Selection

Scenarios - Sections Selected for Treatment

Interest: 3.00%

Inflation: 3.00%

Printed: 03/18/2020

Scenario: Scenario 1: City's Existing Funding

Year: 2021

Street Name/Lot Location	Begin Location	End Location	Street/Lot ID	Section ID	Length	Width	Area	FC	Surf Type	Area ID	Current PCI	Treatment		Cost	Rating	Treatment
												PCI Before	PCI After			
RILEY ST	FIGUEROA ST	NATOMA ST	RILEYST	030	732	50	33,892	A	AC/AC	2	73	72	81	\$45,576	20,861	MICROSURFACING W/ 10% DIGOUTS
												Treatment Total	\$775,845			
AINSWORTH WAY	N LEXINGTON DR	EOP	AINSWORTH W	020	365	30	10,941	R	AC	4	44	42	100	\$26,608	20,697	1.5" HMA OVERLAY
BLOOMFIELD WAY	KELLER CIR	KELLER CIR	BLOOMFIEL D	010	1,007	30	30,203	R	AC	4	42	40	100	\$73,453	20,914	1.5" HMA OVERLAY
BRONG RD	WINTERSTEIN DR	BIG VALLEY RD	BRONGRD	010	352	30	10,572	R	AC	4	46	44	100	\$25,711	20,440	1.5" HMA OVERLAY
BUNKER CT	WILLOW CREEK DR	EOP	BUNKERCT	010	260	30	7,797	R	AC	4	43	41	100	\$18,962	20,806	1.5" HMA OVERLAY
BURMA RD	OAK AVE	BROOKSIDE LN	BURMARD	010	168	30	5,040	R	AC/AC	1	42	40	100	\$12,257	20,834	1.5" HMA OVERLAY
CERRITO DR	HANCOCK DR	OFRIA DR	CERRITODR	010	1,296	30	38,879	R	AC	4	42	40	100	\$94,552	20,908	1.5" HMA OVERLAY
CORALIE WAY	SCHOOL ST	GRENOBLE DR	CORALIEWA Y	010	1,027	26	27,211	R	AC/AC	2	43	41	100	\$66,176	20,739	1.5" HMA OVERLAY
COUTS WAY	TURN PIKE DR	JOHN HENRY CIR	COUTSWAY	010	272	36	9,787	R	AC	3	43	41	100	\$23,802	20,841	1.5" HMA OVERLAY
CRADLE BAR CT	MCFARLAND DR	EOP	CRADLEBAR C	010	544	30	16,317	R	AC	4	45	43	100	\$39,683	20,573	1.5" HMA OVERLAY
EL LOMA WAY	HANCOCK DR	AMAYA DR	ELLOMAYWAY	010	571	30	17,137	R	AC	4	43	41	100	\$41,677	20,804	1.5" HMA OVERLAY
GLENN DR	SCHOOL ST	WALES DR	GLENNDR	090	976	26	25,367	R	AC	2	46	44	100	\$61,692	20,541	1.5" HMA OVERLAY
HOLLYANN CT	INWOOD RD	EOP	HOLLYANNC T	010	500	26	15,570	R	AC	1	43	41	100	\$37,866	20,835	1.5" HMA OVERLAY
JOHN HENRY CIR	COUTS WAY	JOHN HENRY CIR	JOHNHENRY C	050	400	30	12,009	R	AC	3	42	40	100	\$29,206	20,937	1.5" HMA OVERLAY
LAKE FOREST WAY	PVT CHG 404' S of WOODMERE	WOODMERE RD	LAKEFORES T	020	404	40	16,160	R	AC	0	46	44	100	\$39,301	20,478	1.5" HMA OVERLAY
MARKET ST	DUCHOW WAY BIDWELL ST ALY	DUCHOW WAY	MARKETST	020	154	27	4,166	R	AC	2	47	45	100	\$10,132	20,399	1.5" HMA OVERLAY
NEEDLES WAY	SCHOOL ST	RUMSEY WAY	NEEDLESWA Y	010	720	40	28,798	R	AC/AC	2	44	42	100	\$70,036	20,596	1.5" HMA OVERLAY
PERSIFER ST	RILEY ST	READING ST	PERSIFERS T	030	1,400	25	39,660	R	AC	2	44	42	100	\$96,451	20,758	1.5" HMA OVERLAY
READING ST	PERSIFER ST BIDWELL ST ALY	BIDWELL ST	READINGST	110	183	35	6,412	R	AC	2	44	42	100	\$15,594	20,758	1.5" HMA OVERLAY
RHOADES WAY	PEPITO WAY	WINTERSTEIN DR	RHOADESW AY	010	1,398	30	41,936	R	AC	4	42	40	100	\$101,987	20,910	1.5" HMA OVERLAY
SCHOOL ST	MONTROSE DR	BLUE RAVINE RD	SCHOOLST	050	1,368	35	47,904	R	AC	4	45	43	100	\$116,500	20,575	1.5" HMA OVERLAY
SEAFARER CT	SANTANA WAY	EOP	SEAFARERC T	010	342	30	10,261	R	AC	4	44	42	100	\$24,955	20,690	1.5" HMA OVERLAY
SHARON CT	WILLOW CREEK DR	EOP	SHARONCT	010	381	30	11,425	R	AC	4	46	44	100	\$27,785	20,437	1.5" HMA OVERLAY
SIBLEY ST	MORMON ST NATOMA ST ALY	MORMON ST	SIBLEYST	120	183	35	6,412	R	AC/AC	2	42	40	100	\$15,594	20,915	1.5" HMA OVERLAY
THORNDIKE WAY	THORNDIKE WAY	EOP	THORNDIKE W	060	120	30	3,604	R	AC	4	46	44	100	\$8,765	20,445	1.5" HMA OVERLAY

** - Treatment from Project Selection

Scenarios Criteria: Functional Class <> O - Other

Scenarios - Sections Selected for Treatment

Interest: 3.00%

Inflation: 3.00%

Printed: 03/18/2020

Scenario: Scenario 1: City's Existing Funding

Year: 2021

Street Name/Lot Location	Begin Location	End Location	Street/Lot ID	Section ID	Length	Width	Area	FC	Surf Type	Area ID	Current PCI	Treatment		Cost	Rating	Treatment	
												PCI Before	PCI After				
VIENTO CT	RANDALL DR	EOP	VIENTOCT	010	137	30	4,115	R	AC	4	44	42	100	\$10,008	20,690	1.5" HMA OVERLAY	
WENHAM WAY	SILBERHORN DR	EOP	WENHAMWA Y	010	529	30	15,870	R	AC	4	45	43	100	\$38,595	20,586	1.5" HMA OVERLAY	
WESLEYAN WAY	KELLER CIR	N LEXINGTON DR	WESLEYAN WA	010	404	36	14,559	R	AC	4	42	40	100	\$35,407	20,914	1.5" HMA OVERLAY	
WOLCOT CT	CHAMBERSBURG WAY	EOP	WOLCOTCT	010	170	30	5,096	R	AC	4	45	43	100	\$12,394	20,583	1.5" HMA OVERLAY	
WRENTHAM ST	N LEXINGTON DR	EOP	WRENTHAM ST	010	317	30	9,505	R	AC	4	44	42	100	\$23,116	20,697	1.5" HMA OVERLAY	
												Treatment Total		\$1,198,265			
AMHURST CIR	SEATON DR	SEATON DR	AMHURSTCI R	010	1,204	30	36,132	R	AC	3	85	84	85	\$110	629,994	SEAL CRACKS	
APPEL CT	COBBLE RIDGE DR	EOP	APPELCT	010	239	30	7,177	R	AC	2	84	83	84	\$24	635,787	SEAL CRACKS	
ARBUCKLE AVE	RILEY ST	DAINS CT	ARBUCKLEA V	010	679	35	23,970	R	AC	3	79	78	80	\$107	633,301	SEAL CRACKS	
ARBUCKLE AVE	DAINS CT	CASSELMAN ST	ARBUCKLEA V	020	1,146	35	40,110	R	AC	3	87	86	87	\$103	590,599	SEAL CRACKS	
ARBUCKLE AVE	CASSELMAN ST	EOP	ARBUCKLEA V	030	756	35	26,461	R	AC	3	82	81	83	\$98	643,151	SEAL CRACKS	
ARBUCKLE AVE	ARBUCKLE AVE	EOP	ARBUCKLEA V	040	171	30	5,130	R	AC	3	86	85	86	\$15	609,120	SEAL CRACKS	
AUSTIN DR	OXBUBROUGH DR	WHITING WAY	AUSTINDR	010	725	30	21,748	R	AC	2	91	89	90	\$41	468,008	SEAL CRACKS	
BARNHILL DR	SLUICE WAY	BLOSSOM ROCK LN	BARNHILLD R	010	855	30	25,650	R	AC		84	83	84	\$84	706,375	SEAL CRACKS	
BARNHILL DR	BLOSSOM ROCK LN	IRON POINT DR	BARNHILLD R	020	1,631	30	48,930	R	AC		84	83	84	\$159	706,375	SEAL CRACKS	
BARROWS WAY	ARBUCKLE AVE	ARBUCKLE AVE	BARROWSW AY	010	1,076	35	37,653	R	AC	3	88	87	88	\$89	561,184	SEAL CRACKS	
BATHURST CT	LANDRUM CIR	EOP	BATHURSTC T	010	99	30	2,958	R	AC	4	81	80	82	\$12	641,608	SEAL CRACKS	
BLACK DIAMOND DR	NATOMA STATION DR	BRIGHTSTONE CIR	BLACKDIAM O	010	1,261	47	58,576	C	AC	0	87	86	87	\$152	792,602	SEAL CRACKS	
BLACK DIAMOND DR	BRIGHTSTONE CIR	IRON POINT RD	BLACKDIAM O	020	900	46	41,409	C	AC	3	88	87	88	\$98	785,938	SEAL CRACKS	
BLODGETT DR	LANDRUM CIR	BRIGGS RANCH DR	BLODGETTD R	010	661	30	19,841	R	AC	4	86	85	86	\$56	610,604	SEAL CRACKS	
BLOSSOM ROCK LN	WILLOW BRIDGE DR	WILLOW BRIDGE DR	BLOSSOMRL N	010	813	30	24,390	R	AC		84	83	84	\$80	706,375	SEAL CRACKS	
BLOSSOM ROCK LN	WILLOW BRIDGE DR	BARNHILL DR	BLOSSOMRL N	020	353	30	10,590	R	AC		84	83	84	\$35	706,375	SEAL CRACKS	
BLOSSOM ROCK LN	BARNHILL DR	EOP	BLOSSOMRL N	030	728	30	21,840	R	AC		84	83	84	\$71	706,375	SEAL CRACKS	
BLUE RAVINE RD	FLOWER DR	OAK AVENUE PKWY	BLUERAVINE	170	1,431	70	100,182	A	AC/AC	4	81	79	81	\$409	1,508,844	SEAL CRACKS	

** - Treatment from Project Selection

Scenarios Criteria: Functional Class <> O - Other

Scenarios - Sections Selected for Treatment

Interest: 3.00%

Inflation: 3.00%

Printed: 03/18/2020

Scenario: Scenario 1: City's Existing Funding

Year: 2021

Street Name/Lot Location	Begin Location	End Location	Street/Lot ID	Section ID	Length	Width	Area	FC	Surf Type	Area ID	Current PCI	Treatment		Cost	Rating	Treatment
												PCI Before	PCI After			
BRADLEY CT	BARNHILL DR	EOP	BRADLEY CT 010		259	30	9,284	R	AC		84	83	85	\$30	718,595	SEAL CRACKS
BRUGLER CT	LANDRUM CIR	EOP	BRUGLERCT 010		318	30	9,526	R	AC	4	76	75	77	\$50	604,387	SEAL CRACKS
BUCHANAN WAY	LEVY RD	SANDS WAY	BUCHANAN WA 010		167	30	5,010	R	AC	3	91	89	90	\$10	448,852	SEAL CRACKS
BUCHANAN WAY	SANDS WAY	LARSON WAY	BUCHANAN WA 020		314	30	9,420	R	AC	0	79	78	80	\$42	633,306	SEAL CRACKS
BULLION LN	BARNHILL DR	EOP	BULLIONLN 010		460	30	13,800	R	AC		84	83	84	\$45	706,375	SEAL CRACKS
BURRILL DR	DARRINGTON DR	LANDRUM CIR	BURRILLDR 010		1,350	30	40,510	R	AC	4	75	74	76	\$219	589,871	SEAL CRACKS
CARLSON WAY	PARKER DR	SLOCUM DR	CARLSONW AY 010		777	30	23,296	R	AC	3	85	84	85	\$70	627,982	SEAL CRACKS
CASSELMAN ST	RILEY ST	ARBUCKLE AVE	CASSELMAN S 010		1,649	30	57,719	R	AC	0	88	87	88	\$136	561,150	SEAL CRACKS
CASTRO CT	OXBROUGH DR	EOP	CASTROCT 010		200	30	5,991	R	AC	2	84	83	84	\$20	635,787	SEAL CRACKS
CHESTERFIELD WAY	CROSSING WAY	HERRILL CT	CHESTERFI E 010		929	30	27,871	R	AC	3	87	86	87	\$72	590,808	SEAL CRACKS
CHESTERFIELD WAY	HERRILL CT	CROSSING WAY	CHESTERFI E 020		615	30	18,462	R	AC	3	79	78	80	\$82	633,290	SEAL CRACKS
COBB CT	LANDRUM CIR	EOP	COBBCT 010		429	30	12,877	R	AC	4	86	85	86	\$37	610,604	SEAL CRACKS
COBBLE RIDGE DR	ROCKBOLT CIR	ROCKBOLT CIR	COBBLERID G 020		200	36	7,203	R	AC	2	89	87	88	\$16	548,073	SEAL CRACKS
COBBLE RIDGE DR	ROCKBOLT CIR	LARKIN CIR	COBBLERID G 030		187	36	6,721	R	AC	2	87	86	87	\$18	601,524	SEAL CRACKS
COBBLE RIDGE DR	LARKIN CIR	LARKIN CIR	COBBLERID G 040		425	36	15,300	R	AC	2	79	78	80	\$69	632,577	SEAL CRACKS
COBBLE RIDGE DR	LARKIN CIR	VIERRA CIR	COBBLERID G 050		158	30	4,747	R	AC	2	78	77	79	\$23	621,590	SEAL CRACKS
CROSSING WAY	CHESTERFIELD WAY	TIMSON DR	CROSSINGW A 020		117	30	3,520	R	AC	3	90	89	89	\$7	483,710	SEAL CRACKS
CROSSING WAY	TIMSON DR	BLUE RAVINE RD	CROSSINGW A 030		470	30	14,096	R	AC	3	88	87	88	\$34	561,293	SEAL CRACKS
DAINS CT	ARBUCKLE AVE	EOP	DAINSCT 010		376	35	13,160	R	AC	3	75	74	76	\$71	592,360	SEAL CRACKS
DEELEY CT	BRIGGS RANCH DR	EOP	DEELEYCT 010		125	30	3,752	R	AC	4	86	85	86	\$11	610,604	SEAL CRACKS
DENURE CT	LANDRUM CIR	EOP	DENURECT 010		347	30	10,396	R	AC	4	88	87	88	\$25	564,001	SEAL CRACKS
DIGGINS DR	OXBROUGH DR	LEMBI DR	DIGGINSDR 010		855	30	25,657	R	AC	2	74	73	75	\$145	579,315	SEAL CRACKS
DIGGINS DR	LEMBI DR	EOP	DIGGINSDR 020		1,093	30	32,784	R	AC	2	90	88	89	\$67	500,691	SEAL CRACKS
ECHO CT	WILLOW CREEK DR	EOP	ECHOCT 010		150	30	4,502	R	AC/AC	4	88	87	88	\$5	2,920,076	SEAL CRACKS
FALL RIVER DR	WATER VIEW WAY	WATER VIEW WAY	FALLRIVERD 020		673	30	20,184	R	AC/AC	1	80	78	80	\$88	846,257	SEAL CRACKS
FATH CT	LANDRUM CIR	EOP	FATHCT 010		310	30	9,303	R	AC	4	90	88	89	\$19	489,249	SEAL CRACKS
FOLEY LN	LEMBI DR	GILDED ROCK CIR	FOLEYLN 010		774	30	23,230	R	AC	2	90	88	89	\$48	500,691	SEAL CRACKS

** - Treatment from Project Selection

Scenarios Criteria: Functional Class <> O - Other

Scenarios - Sections Selected for Treatment

Interest: 3.00%

Inflation: 3.00%

Printed: 03/18/2020

Scenario: Scenario 1: City's Existing Funding

Year: 2021

Street Name/Lot Location	Begin Location	End Location	Street/Lot ID	Section ID	Length	Width	Area	FC	Surf Type	Area ID	Current PCI	Treatment		Cost	Rating	Treatment
												PCI Before	PCI After			
FRAMINGHAM WAY	TIMSON DR	HAZELMERE DR	FRAMINGHAM	010	577	30	17,309	R	AC	0	84	83	84	\$56	634,254	SEAL CRACKS
FREESE CT	VIERRA CIR	EOP	FREESECT	010	778	30	25,964	R	AC	3	77	76	78	\$127	618,009	SEAL CRACKS
GILDED ROCK CIR	LEMBI DR	FOLEY LN	GILDEDROCK	010	1,043	30	31,282	R	AC	2	91	89	90	\$59	468,008	SEAL CRACKS
GISLER CT	VIERRA CIR	EOP	GISLERCT	010	575	30	19,874	R	AC	3	73	72	75	\$116	566,743	SEAL CRACKS
GLENN DR	RILEY ST	E BIDWELL ST	GLENNDR	070	825	45	37,114	A	AC/AC	2	81	80	81	\$147	1,881,415	SEAL CRACKS
GLENN DR	E BIDWELL ST	SCHOOL ST	GLENNDR	080	754	45	33,901	R	AC/AC	2	85	84	85	\$80	1,425,608	SEAL CRACKS
HARRINGTON WAY	E BIDWELL ST	CREEKSIDE DR	HARRINGTON	010	830	46	38,188	C	AC	0	81	80	81	\$155	705,095	SEAL CRACKS
HAYS WAY	SANDS WAY	KING WAY	HAYSWAY	010	406	30	12,180	R	AC	0	77	76	78	\$60	617,237	SEAL CRACKS
HAZELMERE DR	TIMSON DR	CROSSING WAY	HAZELMERE	010	732	30	21,952	R	AC	3	87	86	87	\$56	590,808	SEAL CRACKS
HAZELMERE DR	CROSSING WAY	HAZELMERE DR	HAZELMERE	020	567	30	17,006	R	AC	3	90	89	89	\$34	483,710	SEAL CRACKS
HAZELMERE DR	HAZELMERE DR	EOP	HAZELMERE	030	166	24	3,984	R	AC	3	88	87	88	\$10	561,293	SEAL CRACKS
HAZELMERE DR	HAZELMERE DR	EOP	HAZELMERE	040	160	30	7,424	R	AC	3	79	78	80	\$33	633,290	SEAL CRACKS
HAZELMERE DR	HAZELMERE DR	RILEY ST	HAZELMERE	050	217	30	6,502	R	AC	3	90	89	89	\$13	483,710	SEAL CRACKS
HERRILL CT	CHESTERFIELD WAY	EOP	HERRILLCT	010	195	30	8,474	R	AC	0	81	80	82	\$34	641,718	SEAL CRACKS
HONEY COOK CIR	VIERA CIR	115 HONEY COOK CIR	HONEYCOOK	010	585	35	20,475	R	AC	3	87	86	87	\$53	588,911	SEAL CRACKS
HONEY COOK CIR	115 HONEY COOK CIR	NESBITT CT	HONEYCOOK	020	513	35	17,946	R	AC	3	81	80	82	\$71	641,755	SEAL CRACKS
HONEY COOK CIR	NESBITT CT	VIERRA CIR	HONEYCOOK	030	482	35	16,866	R	AC	3	83	82	84	\$59	641,443	SEAL CRACKS
HUNTER PL	LEVY RD	LEVY RD	HUNTERPL	010	1,134	30	39,671	R	AC	0	91	89	90	\$72	448,711	SEAL CRACKS
HUNTER PL	HUNTER PL	EOP	HUNTERPL	020	422	30	15,886	R	AC	0	79	78	80	\$71	633,306	SEAL CRACKS
JUMPER CT	FATH CT	EOP	JUMPERCT	010	265	30	7,953	R	AC	4	89	88	88	\$18	538,088	SEAL CRACKS
KING WAY	SANDS WAY	SANDS WAY	KINGWAY	010	1,020	30	35,704	R	AC	0	76	75	77	\$184	604,962	SEAL CRACKS
LANDRUM CIR	BRIGGS RANCH DR	BURRILL DR	LANDRUMCIR	010	290	30	8,694	R	AC	4	86	85	86	\$25	610,490	SEAL CRACKS
LANDRUM CIR	BURRILL DR	BRUM CT	LANDRUMCIR	020	277	30	8,310	R	AC	4	74	73	75	\$47	582,782	SEAL CRACKS
LANDRUM CIR	BRUM CT	BRUGLER CT	LANDRUMCIR	030	253	30	7,579	R	AC	4	80	79	81	\$32	635,639	SEAL CRACKS
LANDRUM CIR	BRUGLER CT	COBB CT	LANDRUMCIR	040	153	30	4,589	R	AC	4	82	81	83	\$18	643,334	SEAL CRACKS
LANDRUM CIR	COBB CT	BATHURST CT	LANDRUMCIR	050	119	30	3,557	R	AC	4	86	85	86	\$10	610,490	SEAL CRACKS
LANDRUM CIR	BATHURST CT	BLODGETT DR	LANDRUMCIR	060	264	30	7,915	R	AC	4	89	88	88	\$18	537,510	SEAL CRACKS

** - Treatment from Project Selection

Scenarios Criteria: Functional Class <> O - Other

Scenarios - Sections Selected for Treatment

Interest: 3.00%

Inflation: 3.00%

Printed: 03/18/2020

Scenario: Scenario 1: City's Existing Funding

Year: 2021

Street Name/Lot Location	Begin Location	End Location	Street/Lot ID	Section ID	Length	Width	Area	FC	Surf Type	Area ID	Current PCI	Treatment		Cost	Rating	Treatment
												PCI Before	PCI After			
LANDRUM CIR	BLODGETT DR	DENURE CT	LANDRUMCI R	070	212	30	6,373	R	AC	4	89	88	88	\$14	537,510	SEAL CRACKS
LANDRUM CIR	DENURE CT	JUMPER CT	LANDRUMCI R	080	229	30	6,877	R	AC	4	89	88	88	\$15	537,510	SEAL CRACKS
LAQUART CT	VIERRA CIR	EOP	LAQUARTCT	010	117	35	4,084	R	AC	3	78	77	79	\$20	622,842	SEAL CRACKS
LARSON WAY	SANDS WAY	SANDS WAY	LARSONWAY	010	1,103	30	33,090	R	AC	0	80	79	81	\$139	636,344	SEAL CRACKS
LEMBI DR	RILEY ST	OXBROUGH DR	LEMBIDR	010	976	45	43,921	C	AC	2	90	88	89	\$89	778,298	SEAL CRACKS
LEVY RD	SIBLEY ST	LOOMIS CIR	LEVYRD	010	486	40	19,440	C	AC	3	82	81	82	\$75	712,895	SEAL CRACKS
LEVY RD	LOOMIS CIR	BUCHANAN WAY	LEVYRD	020	1,117	40	44,680	C	AC		81	80	81	\$182	702,470	SEAL CRACKS
LEVY RD	BUCHANAN WAY	SANDS WAY	LEVYRD	030	736	40	29,440	C	AC	3	79	77	79	\$135	659,946	SEAL CRACKS
LEVY RD	SANDS WAY	RILEY ST	LEVYRD	040	710	40	28,400	C	AC	3	80	78	80	\$123	675,589	SEAL CRACKS
MCNAMEE DR	DIGGINS DR	OXBROUGH DR	MCNAMEEDR	010	409	30	12,273	R	AC	2	80	79	81	\$53	635,167	SEAL CRACKS
NESBITT CT	HONEY COOK CIR	EOP	NESBITTCT	010	173	30	7,814	R	AC	3	75	74	76	\$42	593,144	SEAL CRACKS
OAK AVENUE PKWY	CASCADE FALLS DR	BLUE LAKE DR	OAKAVENUE P	050	1,479	45	66,543	A	AC/AC	1	79	78	80	\$302	1,599,028	SEAL CRACKS
OAK AVENUE PKWY	HAVERHILL DR	HALIDON WAY	OAKAVENUE P	160	1,035	64	66,234	A	AC	3	90	88	89	\$137	783,116	SEAL CRACKS
ORCHARD DR	RILEY ST	E BIDWELL ST	ORCHARDDR	010	974	37	36,035	C	AC	2	77	75	77	\$187	606,843	SEAL CRACKS
OUTCROPPING WAY	BULLION LN	IRON POINT DR	OUTCROPPIN	010	457	40	18,280	R	AC		75	74	76	\$100	447,055	SEAL CRACKS
OXBROUGH DR	WHITING WAY	MCNAMEE DR	OXBURROUGHD	030	1,200	35	41,991	R	AC	2	90	88	89	\$86	500,691	SEAL CRACKS
OXBROUGH DR	MCNAMEE DR	LEMBI DR	OXBURROUGHD	040	242	35	8,470	R	AC	2	87	86	87	\$23	601,524	SEAL CRACKS
OXBROUGH DR	LEMBI DR	DIGGINS DR	OXBURROUGHD	050	1,215	30	36,443	R	AC	2	90	88	89	\$75	500,691	SEAL CRACKS
PARKER DR	INGERSOLL WAY	SLOCUM DR	PARKERDR	010	185	52	9,621	R	AC	3	82	81	83	\$36	643,085	SEAL CRACKS
PARKER DR	SLOCUM DR	CARLSON WAY	PARKERDR	020	412	30	12,351	R	AC	3	86	85	86	\$35	608,599	SEAL CRACKS
PARKER DR	CARLSON WAY	SLOCUM DR	PARKERDR	030	1,334	30	40,013	R	AC	3	91	89	90	\$73	444,914	SEAL CRACKS
PARKER DR	SLOCUM DR	NATOMA STATION DR	PARKERDR	040	205	49	10,054	R	AC	3	86	85	86	\$28	608,599	SEAL CRACKS
PERSIFER ST	COLOMA ST	RILEY ST	PERSIFERT	020	1,401	29	40,590	R	AC/AC	2	72	71	74	\$234	1,011,578	SEAL CRACKS
PRISSER WAY	HONEY COOK CIR	HONEY COOK CIR	PRISSERWAY	010	373	35	13,061	R	AC	3	78	77	79	\$61	622,842	SEAL CRACKS
ROCKBOLT CIR	COBBLE RIDGE DR	COBBLE RIDGE DR	ROCKBOLTCI	010	1,248	30	37,435	R	AC	2	89	87	88	\$84	548,073	SEAL CRACKS
SANDS WAY	LARSON WAY	BUCHANAN WAY	SANDSWAY	010	242	30	7,260	R	AC	3	84	83	84	\$24	634,237	SEAL CRACKS
SANDS WAY	BUCHANAN WAY	LARSON WAY	SANDSWAY	020	242	30	7,260	R	AC	3	87	86	87	\$19	590,599	SEAL CRACKS
SANDS WAY	LARSON WAY	KING WAY	SANDSWAY	030	1,166	30	37,351	R	AC	3	78	77	79	\$175	622,696	SEAL CRACKS

** - Treatment from Project Selection

Scenarios Criteria: Functional Class <> O - Other

Scenarios - Sections Selected for Treatment

Interest: 3.00%

Inflation: 3.00%

Printed: 03/18/2020

Scenario: Scenario 1: City's Existing Funding

Year: 2021

Street Name/Lot Location	Begin Location	End Location	Street/Lot ID	Section ID	Length	Width	Area	FC	Surf Type	Area ID	Current PCI	Treatment		Cost	Rating	Treatment
												PCI Before	PCI After			
SANDS WAY	SANDS WAY	LEVY RD	SANDSWAY	040	167	30	5,010	R	AC	3	89	88	89	\$11	530,271	SEAL CRACKS
SEATON DR	NATOMA STATION DR	WELLSLEY CT	SEATONDR	010	175	47	8,231	R	AC	3	90	88	89	\$17	495,455	SEAL CRACKS
SEERGREEN WAY	TIMSON DR	HAZELMERE DR	SEERGREE NW	020	590	30	17,701	R	AC	3	84	83	84	\$58	634,266	SEAL CRACKS
SLUICE WAY	BLOSSOM ROCK LN	BARNHILL DR	SLUICEWAY	010	815	30	24,450	R	AC		84	83	84	\$80	706,375	SEAL CRACKS
STEEPLECHASE DR	ARBUCKLE AVE	CASSELMAN ST	STEEPLECH A	010	406	35	14,222	R	AC	0	82	81	83	\$53	643,151	SEAL CRACKS
STORMS CT	VIERRA CIR	EOP	STORMSCT	010	173	30	7,814	R	AC	3	77	76	78	\$39	618,009	SEAL CRACKS
TIMSON DR	RILEY ST	HAZELMERE DR	TIMSONDR	010	239	30	7,175	R	AC	3	80	79	81	\$31	636,216	SEAL CRACKS
TIMSON DR	HAZELMERE DR	TIMSON CT	TIMSONDR	020	470	30	14,115	R	AC	3	81	80	82	\$56	641,718	SEAL CRACKS
TIMSON DR	SEERGREEN WAY	TIMSON CT	TIMSONDR	030	655	30	19,678	R	AC	3	77	76	78	\$97	617,139	SEAL CRACKS
TIMSON DR	SEERGREEN WAY	CROSSING WAY	TIMSONDR	040	346	30	10,376	R	AC	3	88	87	88	\$25	561,293	SEAL CRACKS
TREJO WAY	DIGGINS DR	OXBROUGH DR	TREJOWAY	010	493	30	14,786	R	AC	2	84	83	84	\$49	635,787	SEAL CRACKS
TRIFF CT	VIERRA CIR	EOP	TRIFFCT	010	460	35	17,624	R	AC	3	78	77	79	\$83	622,842	SEAL CRACKS
VIERRA CIR	GLENN DR	FREESE CT	VIERRACIR	010	939	30	28,183	R	AC	3	79	78	80	\$125	633,401	SEAL CRACKS
VIERRA CIR	FREESE CT	LAQUART CT	VIERRACIR	020	521	30	15,639	R	AC	3	87	86	87	\$40	588,911	SEAL CRACKS
VIERRA CIR	LAQUART CT	STORMS CT	VIERRACIR	030	1,356	40	54,240	R	AC	3	85	84	85	\$162	628,086	SEAL CRACKS
VIERRA CIR	STORMS CT	GIVEN ST	VIERRACIR	040	558	30	16,751	R	AC	3	79	78	80	\$74	633,401	SEAL CRACKS
VIERRA CIR	GIVEN ST	GLENN DR	VIERRACIR	050	392	30	11,740	R	AC	3	83	82	84	\$41	641,443	SEAL CRACKS
WELLSLEY CT	SEATON DR	EOP	WELLSLEYC T	010	410	20	8,730	R	AC	3	79	78	80	\$40	632,763	SEAL CRACKS
WILLOW BRIDGE DR	BLOSSOM ROCK LN	WILLOW BRIDGE DR	WILLOWBRI D	010	1,024	30	30,720	R	AC		84	83	84	\$100	706,375	SEAL CRACKS
WILLOW BRIDGE DR	WILLOW BRIDGE DR	IRON POINT RD	WILLOWBRI D	020	103	48	4,944	R	AC		84	83	84	\$17	706,375	SEAL CRACKS
WILLOW BRIDGE DR	WILLOW BRIDGE DR	EOP	WILLOWBRI D	030	593	30	19,229	R	AC		84	83	84	\$63	706,375	SEAL CRACKS

										Treatment Total		\$8,687
										Year 2021 Area Total		3,616,999
										Year 2021 Total		\$1,999,771

Year: 2022

Street Name/Lot Location	Begin Location	End Location	Street/Lot ID	Section ID	Length	Width	Area	FC	Surf Type	Area ID	Current PCI	Treatment		Cost	Rating	Treatment
												PCI Before	PCI After			
BIDWELL ST	SIBLEY ST	ORANGE GROVE WAY SIBLEY ST ALY	BIDWELLST	070	216	30	6,490	C	AC/AC	2	82	80	88	\$8,990	18,658	SLURRY SEAL W/ 10% DIGOUTS
HORSESHOE GLEN CIR	POPPY HOLLOW CT	CARPENTER HILL RD	HORSESHO EG	040	183	30	5,476	R	AC	5	82	81	88	\$5,971	16,058	SLURRY SEAL W/ 10% DIGOUTS
WILLOW CREEK DR	YAGER DR	ONEILL CT	WILLOWCRE E	130	366	40	14,637	C	AC/AC	4	82	80	88	\$20,274	18,722	SLURRY SEAL W/ 10% DIGOUTS

** - Treatment from Project Selection

Scenarios - Sections Selected for Treatment

Interest: 3.00%

Inflation: 3.00%

Printed: 03/18/2020

Scenario: Scenario 1: City's Existing Funding

										Treatment Total			\$35,235		
BLUE RAVINE RD	E BIDWELL ST	FOLSOM SQ	BLUERAVINE 140	772	70	54,056	A	AC/AC	4	87	85	92	\$74,872	21,321	MICROSURFACING W/ 10% DIGOUTS
COLOMA ST	MORMON ST NATOMA ST ALY	NATOMA ST	COLOMAST 050	183	30	5,496	R	AC/AC	2	70	68	77	\$5,993	15,650	MICROSURFACING W/ 10% DIGOUTS
E NATOMA ST	BRIGGS RANCH DR	CUMMINGS WAY	ENATOMAST 105	1,436	102	146,437	A	AC/AC	4	80	78	86	\$202,825	19,638	MICROSURFACING W/ 10% DIGOUTS
FOLSOM BLVD	BLUE RAVINE RD	WOODMERE RD	FOLSOMBLV 090 D	879	75	65,940	A	AC/AC	3	84	82	89	\$91,332	19,663	MICROSURFACING W/ 10% DIGOUTS
FOLSOM BLVD	PARKSHORE DR	GLENN DR	FOLSOMBLV 110 D	1,808	77	139,223	A	AC/AC	3	87	85	92	\$192,833	21,357	MICROSURFACING W/ 10% DIGOUTS
										Treatment Total			\$567,855		
BERRY CREEK CT	BERRY CREEK DR	EOP	BERRYCREE 070 K	194	30	8,444	R	AC	1	48	44	100	\$21,152	19,893	1.5" HMA OVERLAY
BOWEN DR	E NATOMA ST	MCKENNY CT	BOWENDR 010	218	36	7,838	R	AC	5	50	46	100	\$19,634	19,643	1.5" HMA OVERLAY
CANAL ST	BRIDGE ST	EOP	CANALST 010	208	18	3,749	R	AC	2	52	48	100	\$9,391	19,409	1.5" HMA OVERLAY
COLOMA ST	LEIDESDORFF ST SUTTER ST ALY	SUTTER ST	COLOMAST 020	183	20	3,664	R	AC	2	52	48	100	\$9,178	19,415	1.5" HMA OVERLAY
DRAKE SHIRE SQ	DUNSTABLE WAY	EOP	DRAKESHIR 010 E	125	30	3,753	R	AC	4	49	45	100	\$9,401	19,727	1.5" HMA OVERLAY
FIGUEROA ST	DECATUR ST	READING ST	FIGUEROAS 060 T	467	24	11,199	R	AC	2	52	48	100	\$28,053	19,420	1.5" HMA OVERLAY
FITCHBURG SQ	ROCKPORT CIR	EOP	FITCHBURG 010 S	399	30	11,967	R	AC	4	48	44	100	\$29,977	19,867	1.5" HMA OVERLAY
FOXRIDGE DR	SIMMONS WAY	OAK AVENUE PKWY	FOXRIDGED 010 R	968	36	34,836	R	AC/AC	1	46	42	100	\$87,261	20,080	1.5" HMA OVERLAY
GALLAGHER CT	MCFARLAND DR	EOP	GALLAGHER 010 C	471	30	14,116	R	AC	4	50	46	100	\$35,360	19,564	1.5" HMA OVERLAY
GLENMOOR CT	PLUM CREEK CT	EOP	GLENMOOR 010 CT	162	30	4,859	R	AC	0	51	47	100	\$12,172	19,469	1.5" HMA OVERLAY
HENDERSON WAY	MCKIERNAN DR	MCKIERNAN DR	HENDERSO 010 NW	968	26	25,181	R	AC	2	49	45	100	\$63,076	19,835	1.5" HMA OVERLAY
JOERGANSON RD	BLUE RAVINE RD	STONEY HILL DR	JOERGANS 010 ON	352	40	14,068	R	AC	4	50	46	100	\$35,239	19,567	1.5" HMA OVERLAY
JOSEPH WAY	EVELYN WAY	EOP	JOSEPHWAY 010	262	30	7,866	R	AC	4	50	46	100	\$19,704	19,564	1.5" HMA OVERLAY
JUDAH CT	OAK CANYON WAY	EOP	JUDAHCT 010	555	30	21,628	R	AC	1	49	45	100	\$54,177	19,758	1.5" HMA OVERLAY
LEIDESDORFF ST	COLOMA ST	BRIDGE ST	LEIDESDOR 020 F	498	17	8,469	R	AC	2	49	45	100	\$21,215	19,843	1.5" HMA OVERLAY
LYNDEBORO CT	WELLFLEET CIR	EOP	LYNDEBORO 010 C	99	30	2,958	R	AC	4	49	45	100	\$7,410	19,727	1.5" HMA OVERLAY
OAKDALE ST	FORREST ST	BIDWELL ST	OAKDALEST 010	867	20	17,335	R	AC	2	52	48	100	\$43,423	19,416	1.5" HMA OVERLAY
OAKDALE ST	OAKDALE ST	OAKDALE ST	OAKDALEST 030	235	30	7,037	R	AC/AC	2	50	46	100	\$17,628	19,439	1.5" HMA OVERLAY
OAK MILL RD	BLAKESLEE WAY	CHAPMAN CT	OAKMILLRD 010	1,044	30	31,308	R	AC	4	51	47	100	\$78,424	19,408	1.5" HMA OVERLAY
ORANGE GROVE WAY	BIDWELL ST	EOP	ORANGEGR 010 OV	408	30	12,245	R	AC	2	52	48	100	\$30,673	19,416	1.5" HMA OVERLAY
PALABRA CT	HANCOCK DR	EOP	PALABRACT 010	431	30	12,942	R	AC	4	48	44	100	\$32,419	19,856	1.5" HMA OVERLAY

** - Treatment from Project Selection

Scenarios Criteria: Functional Class <> O - Other

Scenarios - Sections Selected for Treatment

Interest: 3.00%

Inflation: 3.00%

Printed: 03/18/2020

Scenario: Scenario 1: City's Existing Funding

Year: 2022

Street Name/Lot Location	Begin Location	End Location	Street/Lot ID	Section ID	Length	Width	Area	FC	Surf Type	Area ID	Current PCI	Treatment		Cost	Rating	Treatment		
												PCI Before	PCI After					
PERRAUD DR	BRIARCLIFF DR	ALEZANE DR	PERRAUD R	010	2,082	30	62,469	R	AC/AC	2	50	46	100	\$156,479	19,430	1.5" HMA OVERLAY		
PINEGROVE WAY	HUDSON WAY	OAKPLACE W	PINEGROVE W	030	919	30	27,580	R	AC	1	47	43	100	\$69,086	20,023	1.5" HMA OVERLAY		
PONDEROSA CT	PIONEER DR	EOP	PONDEROS AC	010	410	30	12,297	R	AC	4	49	45	100	\$30,803	19,721	1.5" HMA OVERLAY		
PORTO DR	AMAYA DR	HARGROVE CT	PORTODR	010	256	30	7,677	R	AC	4	47	43	100	\$19,231	19,993	1.5" HMA OVERLAY		
RIVER RIDGE WAY	MILLER WAY	AMERICAN RIVER CANYON DR	RIVERRIDGE	020	1,333	35	47,227	R	AC	1	47	43	100	\$118,300	20,025	1.5" HMA OVERLAY		
ROCKPORT CIR	PROVENCE LN	PENRY SQ	ROCKPORT CI	010	980	30	29,419	R	AC	4	50	46	100	\$73,692	19,575	1.5" HMA OVERLAY		
ROCKPORT CIR	HINGHAM SQ	KEMPTON SQ	ROCKPORT CI	040	2,375	30	71,250	R	AC	4	51	47	100	\$178,475	19,417	1.5" HMA OVERLAY		
SIBLEY ST	MORMON ST	FIGUEROA ST	SIBLEYST	130	184	35	6,423	R	AC/AC	2	47	43	100	\$16,089	19,967	1.5" HMA OVERLAY		
WATERBORO SQ	BISCAYNE WAY	EOP	WATERBOR OS	010	470	30	14,093	R	AC	4	49	45	100	\$35,302	19,730	1.5" HMA OVERLAY		
WILLSBORO CT	PENWOOD LN	EOP	WILLSBORO C	010	163	30	4,903	R	AC	4	52	48	100	\$12,282	19,241	1.5" HMA OVERLAY		
WOOL ST	MORMON ST NATOMA ST ALY	MORMON ST	WOOLST	040	183	40	7,324	R	AC/AC	2	47	43	100	\$18,346	19,897	1.5" HMA OVERLAY		
												Treatment Total		\$1,393,052				
CARLSON WAY	CARLSON WAY	EOP	CARLSONW AY	020	68	106	7,208	R	AC	3	92	88	89	\$16	486,634	SEAL CRACKS		
COBBLE RIDGE DR	LEMBI DR	ROCKBOLT CIR	COBBLERID G	010	1,077	36	38,763	R	AC	2	92	88	89	\$85	508,129	SEAL CRACKS		
COLOMA ST	NATOMA ST	WELCHS WAY	COLOMAST	060	183	45	8,244	C	AC/AC	2	93	88	89	\$3	12,855,596	SEAL CRACKS		
COLOMA ST	WELCHS WAY	PERSIFER ST	COLOMAST	070	183	45	8,239	C	AC/AC	2	93	88	89	\$3	12,855,596	SEAL CRACKS		
COLOMA ST	PERSIFER ST	E BIDWELL	COLOMAST	080	1,179	45	53,041	C	AC/AC	2	93	88	89	\$13	12,855,596	SEAL CRACKS		
CROSSING WAY	HAZELMERE DR	CHESTERFIELD WAY	CROSSINGW A	010	252	30	7,569	R	AC	3	92	88	89	\$17	489,764	SEAL CRACKS		
E BIDWELL ST	OAK AV PKWY	COLLEGE PKWY	EBIDWELLS T	190	2,467	94	231,898	A	AC		96	89	90	\$461	1,393,387	SEAL CRACKS		
E BIDWELL ST	COLLEGE PKWY	SCHOLAR WY	EBIDWELLS T	200	1,018	86	87,548	A	AC		96	89	90	\$175	1,393,387	SEAL CRACKS		
E BIDWELL ST	SCHOLAR WAY	BROADSTONE PKWY	EBIDWELLS T	210	2,612	84	219,408	A	AC		96	89	90	\$437	1,393,387	SEAL CRACKS		
FARGO WAY	RUGOSA DR	NATOMA ST	FARGOWAY	030	834	35	29,707	C	AC/AC	2	93	88	89	\$8	12,831,199	SEAL CRACKS		
FARHAM DR	OXBROUGH DR	WHITING WAY	FARHAMDR	010	542	30	16,269	R	AC	2	92	88	89	\$34	477,703	SEAL CRACKS		
FOLSOM AUBURN RD	GREENBACK LN	HILLSWOOD DR	FOLSOMAU BU	010	522	70	36,565	A	AC/AC	1	93	88	89	\$11	17,734,607	SEAL CRACKS		
FOLSOM AUBURN RD	HILLSWOOD DR	VANCE LN	FOLSOMAU BU	020	568	81	46,003	A	AC/AC	1	93	88	89	\$14	17,734,607	SEAL CRACKS		

** - Treatment from Project Selection

Scenarios Criteria: Functional Class <> O - Other

Scenarios - Sections Selected for Treatment

Interest: 3.00%

Inflation: 3.00%

Printed: 03/18/2020

Scenario: Scenario 1: City's Existing Funding

Year: 2022

Street Name/Lot Location	Begin Location	End Location	Street/Lot ID	Section ID	Length	Width	Area	FC	Surf Type	Area ID	Current PCI	Treatment		Cost	Rating	Treatment
												PCI Before	PCI After			
FOLSOM AUBURN RD	VANCE LN	OAK AVENUE PKWY	FOLSOMAU BU	030	1,640	81	132,861	A	AC/AC	1	91	88	89	\$28	27,770,026	SEAL CRACKS
FOLSOM AUBURN RD	FOLSOM DAM DR	PINEBROOK DR	FOLSOMAU BU	070	1,511	72	108,781	A	AC/AC	1	80	76	78	\$559	1,378,330	SEAL CRACKS
FOLSOM AUBURN RD	PINEBROOK DR	CITY LIMITS	FOLSOMAU BU	080	493	72	35,526	A	AC/AC	1	78	75	78	\$187	1,893,279	SEAL CRACKS
GILDED ROCK CIR	FOLEY LN	LEMPI DR	GILDEDROC K	020	930	30	27,886	R	AC	2	94	89	90	\$54	452,774	SEAL CRACKS
GREENBACK LN	CITY LIMIT	RIVER ROCK DR	GREENBAC KL	010	900	50	45,000	A	AC/AC	1	93	88	89	\$14	17,596,634	SEAL CRACKS
GREENBACK LN	RIVER ROCK DR	MADISON AVE	GREENBAC KL	020	188	64	12,014	A	AC/AC	1	93	88	89	\$4	17,460,478	SEAL CRACKS
GREENBACK LN	MADISON AVE	AMERICAN RIVER CANYON DR	GREENBAC KL	030	1,267	95	120,409	A	AC/AC	1	93	88	89	\$36	17,596,634	SEAL CRACKS
GREENBACK LN	AMERICAN RIVER CANYON DR	PARK RD	GREENBAC KL	040	2,554	70	178,756	A	AC/AC	1	93	88	89	\$54	17,596,634	SEAL CRACKS
GREENBACK LN	PARK RD	FOLSOM RANCH DR	GREENBAC KL	050	1,253	70	87,710	A	AC/AC	1	93	88	89	\$27	17,596,634	SEAL CRACKS
GREENBACK LN	FOLSOM RANCH DR	FOLSOM AUBURN RD	GREENBAC KL	060	362	70	25,310	A	AC/AC	1	93	88	89	\$8	17,596,634	SEAL CRACKS
GREENBACK LN	FOLSOM AUBURN RD	AMERICAN RIVER BIKE TRL	GREENBAC KL	070	244	65	15,834	A	AC/AC	2	93	88	89	\$4	23,720,327	SEAL CRACKS
GREENBACK LN	AMERICAN RIVER BIKE TRL	SCOTT ST	GREENBAC KL	080	1,409	50	70,473	A	AC/AC	2	93	88	89	\$16	23,720,327	SEAL CRACKS
HILLSWICK CIR	CAISLEAN WAY	HILLSWICK CIR	HILLSWICKC	060	954	36	34,346	R	AC/AC	4	90	88	89	\$3	40,793,950	SEAL CRACKS
INGERSOLL WAY	IRON POINT RD	PARKER DR	INGERSOLL W	010	575	63	36,196	C	AC	3	92	89	90	\$72	729,568	SEAL CRACKS
LANDRUM CIR	JUMPER CT	BRIGGS RANCH DR	LANDRUMCI R	090	292	30	8,766	R	AC	4	94	89	90	\$17	442,382	SEAL CRACKS
LARKIN CIR	COBBLE RIDGE DR	COBBLE RIDGE DR	LARKINCIR	010	1,306	30	39,165	R	AC	2	92	88	89	\$86	508,129	SEAL CRACKS
LEMPI DR	OXBROUGH DR	SIBLEY ST	LEMBIDR	020	1,170	45	52,609	C	AC	2	92	88	89	\$109	752,424	SEAL CRACKS
OXBROUGH DR	GLENN DR	AUSTIN DR	OXBROUG HD	010	266	35	9,293	R	AC	2	94	89	90	\$18	443,717	SEAL CRACKS
OXBROUGH DR	AUSTIN DR	WHITING WAY	OXBROUG HD	020	538	35	18,837	R	AC	2	94	89	90	\$36	443,717	SEAL CRACKS
SEATON DR	WELLSLEY CT	AMHURST CIR	SEATONDR	020	335	30	10,054	R	AC	3	93	89	90	\$20	459,173	SEAL CRACKS
SEATON DR	AMHURST CIR	AMHURST CIR	SEATONDR	030	835	30	25,058	R	AC	3	93	89	90	\$50	459,173	SEAL CRACKS
SEATON DR	AMHURST CIR	405 SEATON DR	SEATONDR	040	504	30	15,123	R	AC	3	93	89	90	\$30	459,173	SEAL CRACKS
SEATON DR	SEATON DR	EOP	SEATONDR	050	84	86	7,224	R	AC	3	93	89	90	\$15	459,173	SEAL CRACKS
SEATON DR	405 SEATON DR	BLUE RAVINE RD	SEATONDR	060	385	30	11,550	R	AC	3	92	88	89	\$26	503,385	SEAL CRACKS
SLOCUM DR	PARKER DR	PARKER DR	SLOCUMDR	010	1,014	30	30,408	R	AC	3	94	89	90	\$58	448,083	SEAL CRACKS
WHITE ROCK RD	PLACERVILLE RD	WILSON RANCH RD	WHITEROCK R	010	1,400	22	30,800	A	AC		96	89	90	\$62	1,779,780	SEAL CRACKS

** - Treatment from Project Selection

Scenarios Criteria: Functional Class <> O - Other

Scenarios - Sections Selected for Treatment

Interest: 3.00%

Inflation: 3.00%

Printed: 03/18/2020

Scenario: Scenario 1: City's Existing Funding

Year: 2022

Street Name/Lot Location	Begin Location	End Location	Street/Lot ID	Section ID	Length	Width	Area	FC	Surf Type	Area ID	Current PCI	Treatment		Cost	Rating	Treatment		
												PCI Before	PCI After					
WHITE ROCK RD	CITY LIMITS	EL DORADO SOUTH T-1 (PRIVATE)	WHITEROCK R	020	1,400	24	33,600	A	AC		96	89	90	\$67	1,779,780	SEAL CRACKS		
WHITING WAY	GLENN DR	AUSTIN DR	WHITINGWAY	010	174	30	5,226	R	AC	2	93	89	90	\$11	462,192	SEAL CRACKS		
WHITING WAY	AUSTIN DR	OXBROUGH DR	WHITINGWAY	020	1,042	30	31,249	R	AC	2	94	89	90	\$61	452,774	SEAL CRACKS		
												Treatment Total		\$3,009				
Year 2022 Area Total										3,044,405	Year 2022 Total		\$1,999,151					

Year: 2023

Street Name/Lot Location	Begin Location	End Location	Street/Lot ID	Section ID	Length	Width	Area	FC	Surf Type	Area ID	Current PCI	Treatment		Cost	Rating	Treatment		
												PCI Before	PCI After					
BIDWELL ST	ORANGE GROVE WAY	OAKDALE ST	BIDWELLST	090	1,254	30	37,624	C	AC/AC	2	82	79	87	\$53,675	17,984	SLURRY SEAL W/ 10% DIGOUTS		
FORREST ST	EOP	PERSIFER ST	FORRESTST	040	111	20	2,214	R	AC/AC	2	83	80	87	\$2,487	12,500	SLURRY SEAL W/ 10% DIGOUTS		
VALLEY PINES DR	LAURELWOOD DR	BERRY CREEK DR	VALLEYPINE	030	325	30	9,756	R	AC/AC	1	76	73	82	\$10,957	16,862	SLURRY SEAL W/ 10% DIGOUTS		
												Treatment Total		\$67,119				
BALDWIN DAM RD	SOUTHCREEK CIR	BALDWIN LAKE CIR	BALDWINDA M	090	507	22	11,154	C	AC	1	54	43	100	\$40,967	15,935	2" RHMA OVERLAY		
BLUE RAVINE RD	LAKE FOREST WAY	FOLSOM BLVD	BLUERAVINE	030	1,034	40	41,346	C	AC	3	52	40	100	\$151,855	16,105	2" RHMA OVERLAY		
CANYON RIM DR	CANYON RIM DR	AMERICAN RIVER CANYON WY	CANYONRIM D	030	1,241	36	37,213	C	AC	1	29	41	100	\$136,676	16,055	2" RHMA OVERLAY		
S LEXINGTON DR	SILBERHORN DR	SWAIN SQ	SLEXINGTO N	010	281	40	11,239	C	AC	4	52	40	100	\$41,279	16,118	2" RHMA OVERLAY		
												Treatment Total		\$370,777				
BLUE RAVINE RD	FOLSOM BD	PLAZA DR	BLUERAVINE	040	662	92	60,865	A	AC/AC	3	82	78	86	\$86,831	18,388	MICROSURFACING W/ 10% DIGOUTS		
BLUE RAVINE RD	PLAZA DR	NATOMA STATION DR	BLUERAVINE	050	349	105	36,611	A	AC/AC	3	83	79	87	\$52,230	19,020	MICROSURFACING W/ 10% DIGOUTS		
BLUE RAVINE RD	PLAZA DR	TURN PIKE DR	BLUERAVINE	070	688	87	59,847	A	AC/AC	3	82	78	86	\$85,379	18,388	MICROSURFACING W/ 10% DIGOUTS		
BLUE RAVINE RD	TURN PIKE DR	PRAIRIE CITY RD	BLUERAVINE	080	659	84	55,327	A	AC/AC	3	82	78	86	\$78,931	18,388	MICROSURFACING W/ 10% DIGOUTS		
E BIDWELL ST	MARKET ST	GLENN DR	EBIDWELLS T	030	620	60	37,177	A	AC/AC	2	71	66	76	\$53,038	18,148	MICROSURFACING W/ 10% DIGOUTS		
E BIDWELL ST	GLENN DR	WALES DR	EBIDWELLS T	040	782	60	46,906	A	AC/AC	2	68	63	73	\$66,917	16,563	MICROSURFACING W/ 10% DIGOUTS		
E BIDWELL ST	WALES DR	ORCHARD DR	EBIDWELLS T	050	896	60	53,775	A	AC/AC	2	68	63	73	\$76,717	16,563	MICROSURFACING W/ 10% DIGOUTS		

** - Treatment from Project Selection

Scenarios Criteria: Functional Class <> O - Other

Scenarios - Sections Selected for Treatment

Interest: 3.00%

Inflation: 3.00%

Printed: 03/18/2020

Scenario: Scenario 1: City's Existing Funding

Year: 2023

Street Name/Lot Location	Begin Location	End Location	Street/Lot ID	Section ID	Length	Width	Area	FC	Surf Type	Area ID	Current PCI	Treatment		Cost	Rating	Treatment		
												PCI Before	PCI After					
FOLSOM BLVD	WOODMERE RD	PARKSHORE DR	FOLSOMBLVD	100	802	75	60,163	A	AC/AC	3	83	79	87	\$85,830	19,023	MICROSURFACING W/ 10% DIGOUTS		
OAK AVENUE PKWY	BLUE LAKE DR	FOLSOM AUBURN RD	OAKAVENUE	060	2,446	39	95,413	A	AC/AC	1	77	73	81	\$136,118	18,657	MICROSURFACING W/ 10% DIGOUTS		
RILEY ST	NATOMA ST	BIDWELL ST	RILEYST	040	736	40	33,169	A	AC/AC	2	72	67	77	\$47,320	18,006	MICROSURFACING W/ 10% DIGOUTS		
WOOL ST	NATOMA ST	NATOMA ST	WOOLST	020	183	32	5,862	R	AC/AC	2	69	66	75	\$6,584	14,598	MICROSURFACING W/ 10% DIGOUTS		
												Treatment Total		\$775,895				
BELMAR CT	MORNINGSIDE DR	EOP	BELMARCT	010	583	30	17,491	R	AC	0	53	47	100	\$45,128	18,902	1.5" HMA OVERLAY		
BITTER CREEK DR	WINTERSTEIN DR	BIG VALLEY RD	BITTERCREE	050	620	30	18,599	R	AC	4	52	46	100	\$47,987	18,989	1.5" HMA OVERLAY		
BRIDGE ST	LEIDESDORFF ST	SUTTER ST	BRIDGEST	010	183	30	5,496	R	AC	2	54	48	100	\$14,180	18,859	1.5" HMA OVERLAY		
DARRINGTON DR	POMINE CT	ZANETTA CT	DARRINGTON	020	289	30	8,657	R	AC	4	53	48	100	\$22,336	18,824	1.5" HMA OVERLAY		
DUCHOW WAY	COLOMA ST	RUMSEY WAY	DUCHOWWAY	010	253	45	11,378	R	AC	2	55	49	100	\$29,356	18,697	1.5" HMA OVERLAY		
FOXBRIDGE DR	FOXBRIDGE DR	EOP	FOXBRIDGED	030	157	30	7,334	R	AC/AC	1	54	49	100	\$18,923	18,506	1.5" HMA OVERLAY		
LAKE FOREST WAY	BLUE RAVINE RD	PVT CHG 404' S of WOODMERE	LAKEFOREST	010	550	40	22,000	R	AC	0	54	48	100	\$56,762	18,716	1.5" HMA OVERLAY		
LISTOWE DR	CAITHNESS CT	KILRUSH DR	LISTOWEDR	010	476	37	17,600	R	AC	4	53	47	100	\$45,409	18,842	1.5" HMA OVERLAY		
OAK RAVINE WAY	CANYON RIM DR	ROCK RAVINE CT	OAKRAVINE	010	898	30	31,918	R	AC	1	34	49	100	\$82,351	18,586	1.5" HMA OVERLAY		
PENARANDA DR	SCHOOL ST	SCHOOL ST	PENARANDA	010	1,336	35	46,776	R	AC/AC	4	53	48	100	\$120,685	18,575	1.5" HMA OVERLAY		
PERSIFER ST	STAFFORD ST	COLOMA ST	PERSIFERS	010	1,400	38	61,284	R	AC	2	53	47	100	\$158,116	19,009	1.5" HMA OVERLAY		
SMITH WAY	BOWEN DR	BOWEN DR	SMITHWAY	010	1,480	30	44,396	R	AC	5	54	47	100	\$114,544	19,147	1.5" HMA OVERLAY		
TROWBRIDGE LN	TROWBRIDGE CT	SILBERHORN DR	TROWBRIDGE	040	230	36	8,265	R	AC	4	54	49	100	\$21,325	18,655	1.5" HMA OVERLAY		
												Treatment Total		\$777,102				
ALDRIDGE RAVINE CT	MARSHALL WAY	END	ALDRIDGECT	010	353	30	10,590	R	AC		96	88	89	\$24	1,526,419	SEAL CRACKS		
ALPINE FALLS DR	CHIMNEY BLUFF CT	ALABASTER POINT WAY	ALPINEFALL	020	1,015	35	35,527	R	AC	1	85	81	82	\$142	606,500	SEAL CRACKS		
AMBER GROVE CT	CLIMBING VINE WAY	N END	AMBERGRO	010	1,139	26	29,614	R	AC		96	88	89	\$67	781,252	SEAL CRACKS		
AMBER GROVE DR	SUGAR HILL WAY	CLIMBING VINE WAY	AMBERGRO	010	1,555	26	40,430	R	AC		96	88	89	\$92	781,252	SEAL CRACKS		
APEX LOOP	APEX LOOP WAY	APEX LOOP WAY	APEXLOOP	010	4,017	25	100,425	R	AC		96	88	89	\$227	1,332,935	SEAL CRACKS		
APEX LOOP WAY	IRON POINT RD	APEX LOOP	APEXLOOP	010	514	25	12,850	R	AC		96	88	89	\$29	1,332,935	SEAL CRACKS		

** - Treatment from Project Selection

Scenarios - Sections Selected for Treatment

Interest: 3.00%

Inflation: 3.00%

Printed: 03/18/2020

Scenario: Scenario 1: City's Existing Funding

Year: 2023

Street Name/Lot Location	Begin Location	End Location	Street/Lot ID	Section ID	Length	Width	Area	FC	Surf Type	Area ID	Current PCI	Treatment		Cost	Rating	Treatment
												PCI Before	PCI After			
AUBURN SUMMIT DR	RUSTIC RIDGE DR	SUN PEAK DR	AUBURNSU M	010	589	34	20,026	R	AC		96	88	89	\$46	781,252	SEAL CRACKS
AUBURN SUMMIT DR	SUN PEAK DR SOUTH	SUN PEAK DR NORTH	AUBURNSU M	020	643	34	21,862	R	AC		96	88	89	\$50	781,252	SEAL CRACKS
AVALANCHE PEAK WAY	SNOWY RANGE CT	SNOWY RANGE CT	AVALANCHE P	020	925	32	29,615	R	AC	1	85	80	82	\$123	605,028	SEAL CRACKS
BALD MOUNTAIN CT	AMERICAN RIVER CANYON DR	EOP	BALDMOUNT A	010	264	30	10,738	R	AC	1	82	77	79	\$53	587,795	SEAL CRACKS
BLACKBIRD DR	HUMMINGBIRD CIR	EGRET DR	BLACKBIRD D	010	948	30	28,440	R	AC		96	88	89	\$65	956,721	SEAL CRACKS
BROADSTONE MARKETPLACE	BROADSTONE PKWY	N END	BROADSTM AR	010	430	45	19,350	R	AC		96	88	89	\$44	1,388,370	SEAL CRACKS
BROKEN TOP CT	AMERICAN RIVER CANYON DR	EOP	BROKENTOP C	010	558	30	19,966	R	AC	1	80	76	78	\$106	574,346	SEAL CRACKS
CANYON FALLS DR	SANTA JUANITA AVE	AMERICAN RIVER CANYON DR	CANYONFAL L	010	881	32	28,182	R	AC	1	86	81	83	\$108	605,590	SEAL CRACKS
CANYON FALLS DR	AMERICAN RIVER CANYON DR	GREY CLIFF CT	CANYONFAL L	020	1,115	32	37,017	R	AC	1	74	70	72	\$246	509,617	SEAL CRACKS
CANYON FALLS DR	GREY CLIFF CT	WOLF POINT CT	CANYONFAL L	030	1,300	32	41,587	R	AC	1	75	71	73	\$268	519,318	SEAL CRACKS
CANYON FALLS DR	WOLF POINT CT	AMERICAN RIVER CANYON DR	CANYONFAL L	040	736	32	24,835	R	AC	1	75	71	73	\$160	519,318	SEAL CRACKS
CARMODY CIR	LOST CREEK DR	LOST CREEK DR	CARMODYCI R	010	1,740	32	55,670	R	AC	1	82	77	79	\$273	587,795	SEAL CRACKS
CASCADE FALLS DR	MULE CREEKCT	LOST CREEK DR	CASCADEFA L	030	1,085	36	36,038	R	AC	1	78	74	76	\$206	556,713	SEAL CRACKS
CEDAR RIDGE CT	TOMLINSON DR	EOP	CEDARRIDG E	010	284	32	11,742	R	AC	1	82	77	79	\$58	587,795	SEAL CRACKS
CHAN CT	WILLARD	S END	CHANCT	010	1,011	30	30,330	R	AC		96	88	89	\$69	1,351,336	SEAL CRACKS
CLIMBING VINE WAY	PRAIRIE GOLD CIR	AMBER GROVE CT	CLIMBINGV	010	335	24	8,040	R	AC		96	88	89	\$19	781,252	SEAL CRACKS
CLIMBING VINE WAY	AMBER GROVE CT	WILDLAND CT	CLIMBINGV	020	512	19	9,728	R	AC		96	88	89	\$22	781,252	SEAL CRACKS
CONELLY CIR	SAWYER	MARSHALL	CONELLYCI R	010	274	30	8,220	R	AC		96	88	89	\$19	1,526,419	SEAL CRACKS
CONELLY CIR	MARSHALL	MARSHALL	CONELLYCI R	020	1,535	30	46,050	R	AC		96	88	89	\$104	1,526,419	SEAL CRACKS
CONELLY CIR	MARSHALL	SAWYER	CONELLYCI R	030	240	30	7,200	R	AC		96	88	89	\$17	1,526,419	SEAL CRACKS
COPPER CREEK DR	CANYON FALLS DR	FLAT ROCK DR	COPPERCR EE	010	1,064	32	34,055	R	AC	1	78	74	76	\$198	553,352	SEAL CRACKS
CORMORANT DR NORTH	HUMMINGBIRD CIR	SPARROW DR	CORMORAN DN	010	625	30	18,750	R	AC		96	88	89	\$43	956,721	SEAL CRACKS
CORMORANT DR NORTH	HUMMINGBIRD CIR	SPARROW DR	CORMORAN DS	010	655	26	17,030	R	AC		96	88	89	\$39	956,721	SEAL CRACKS

** - Treatment from Project Selection

Scenarios Criteria: Functional Class <> O - Other

Scenarios - Sections Selected for Treatment

Interest: 3.00%

Inflation: 3.00%

Printed: 03/18/2020

Scenario: Scenario 1: City's Existing Funding

Year: 2023

Street Name/Lot Location	Begin Location	End Location	Street/Lot ID	Section ID	Length	Width	Area	FC	Surf Type	Area ID	Current PCI	Treatment		Cost	Rating	Treatment
												PCI Before	PCI After			
COYOTE BRUSH DR	NEEDLEGRASS DR	FLANNELBUSH DR	COYOTE BR UD	010	450	30	13,500	R	AC		96	88	89	\$31	1,129,703	SEAL CRACKS
CRAIL CT	SILBERHORN DR	SW END	CRAILCT	010	392	30	11,760	R	AC		96	88	89	\$27	1,532,494	SEAL CRACKS
CRANE DR	HUMMINGBIRD DR	HERON DR	CRANEDR	010	437	30	13,110	R	AC		96	88	89	\$30	956,721	SEAL CRACKS
CRAWFORD DR	SPARROW	SOUTH HILLS DR	CRAWFORD DR	010	735	30	22,050	R	AC		96	88	89	\$50	1,366,846	SEAL CRACKS
EGRET DR	SPARROW DR	BLACKBIRD DR	EGRETDR	010	225	30	6,750	R	AC		96	88	89	\$16	956,721	SEAL CRACKS
EGRET DR	BLACKBIRD DR	HUMMINGBIRD CIR	EGRETDR	020	691	30	20,730	R	AC		96	88	89	\$47	956,721	SEAL CRACKS
EGRET DR	HUMMINGBIRD CIR	SPARROW DR	EGRETDR	030	691	30	20,730	R	AC		96	88	89	\$47	956,721	SEAL CRACKS
ENGELHART DR	LOST CREEK DR	CASCADE FALLS DR	ENGELHART D	010	997	32	31,918	R	AC	1	85	81	82	\$127	606,496	SEAL CRACKS
FARMHOUSE WAY	SILO ST	N END	FARMHOUW Y	010	1,172	30	35,160	R	AC		96	88	89	\$80	1,434,265	SEAL CRACKS
FEATHER FALLS CIR	AMERICAN RIVER CANYON DR	ALPINE FALLS DR	FEATHERFA L	020	730	35	25,752	R	AC	1	75	71	73	\$166	519,463	SEAL CRACKS
FLAGSTAFF DR	ROCK HEARTH DR	STONE RANCH DR	FLAGSTAFF D	010	717	30	21,510	R	AC		96	88	89	\$49	1,052,524	SEAL CRACKS
FLAGSTAFF DR	ROSK HEARTH	WILDFLOWER	FLAGSTAFF D	020	774	30	23,220	R	AC		96	88	89	\$53	1,052,524	SEAL CRACKS
FLAGSTAFF DR	WILDFLOWER	GOPHER RIDGE	FLAGSTAFF D	030	895	30	26,850	R	AC		96	88	89	\$61	1,052,524	SEAL CRACKS
FLANNELBUSH DR	NEEDLEGRASS DR	COYOTE BRUSH DR	FLANNELBU D	010	561	30	16,830	R	AC		96	88	89	\$38	1,129,703	SEAL CRACKS
FLANNELBUSH DR	COYOTE BRUSH DR	WESTWOOD DR	FLANNELBU D	020	150	30	4,500	R	AC		96	88	89	\$11	1,129,703	SEAL CRACKS
FLAT ROCK DR	TABLE ROCK CT	AMERICAN RIVER CANYON DR	FLATROCKD R	010	449	32	14,374	R	AC	1	76	72	74	\$90	532,286	SEAL CRACKS
FLICKER DR	SPARROW	SOUTH HILLS	FLICKERDR	010	505	30	15,150	R	AC		96	88	89	\$35	1,366,846	SEAL CRACKS
FOOTHILL PINE CT	NEEDLEGRASS DR	S END	FOOTHILLP C	010	218	30	6,540	R	AC		96	88	89	\$15	1,129,703	SEAL CRACKS
GOPHER RIDGE DR	ROCK HEARTH	WILDFLOWER	GOPHERIDR	010	1,089	30	32,670	R	AC		96	88	89	\$74	1,369,894	SEAL CRACKS
GOPHER RIDGE DR	WILDFLOWER	STONE RANCH	GOPHERIDR	020	832	30	24,960	R	AC		96	88	89	\$57	1,369,894	SEAL CRACKS
GOPHER RIDGE DR	STONE RANCH	FLAGSTAFF	GOPHERIDR	030	242	30	7,260	R	AC		96	88	89	\$17	1,369,894	SEAL CRACKS
GOPHER RIDGE DR	FLAGSTAFF	STREAMBED	GOPHERIDR	040	347	30	10,410	R	AC		96	88	89	\$24	1,369,894	SEAL CRACKS
GREY CLIFF CT	CANYON FALLS DR	EOP	GREYCLIFF C	010	220	32	9,694	R	AC	1	76	72	74	\$61	532,286	SEAL CRACKS
HART DR	SPARROW	SOUTH HILLS	HARTDR	010	599	30	17,970	R	AC		96	88	89	\$41	1,366,846	SEAL CRACKS
HARVEST LOOP	E NATOMA ST	NW END	HARVESTLO O	010	149	55	8,195	R	AC		96	88	89	\$19	1,228,308	SEAL CRACKS
HAWK POINT CT	LOST CREEK DR	EOP	HAWKPOINT C	010	176	32	8,286	R	AC	1	76	71	74	\$53	529,631	SEAL CRACKS

** - Treatment from Project Selection

Scenarios - Sections Selected for Treatment

Interest: 3.00%

Inflation: 3.00%

Printed: 03/18/2020

Scenario: Scenario 1: City's Existing Funding

Year: 2023

Street Name/Lot Location	Begin Location	End Location	Street/Lot ID	Section ID	Length	Width	Area	FC	Surf Type	Area ID	Current PCI	Treatment		Cost	Rating	Treatment
												PCI Before	PCI After			
HERON DR	HUMMINGBIRD DR	CRANE DR	HERONDR	010	381	30	11,430	R	AC		96	88	89	\$26	956,721	SEAL CRACKS
HERON DR	CRANE DR	NE END	HERONDR	020	185	30	5,550	R	AC		96	88	89	\$13	956,721	SEAL CRACKS
HIGHGATE TERRACE LOOP	PRAIRIE GOLD CIR	HIGH GATE TERRACE LOOP	HIGHGATEL	010	119	52	6,188	R	AC		96	88	89	\$14	823,568	SEAL CRACKS
HIGH POINT CT	AUNURN SUMMIT DR	W END	HIGHPOINT C	010	203	35	7,105	R	AC		96	88	89	\$17	781,252	SEAL CRACKS
HODGES CT	LOST CREEK DR	EOP	HODGESCT	010	211	32	9,406	R	AC	1	76	71	74	\$60	529,631	SEAL CRACKS
HUMMINGBIRD CT	CORMORANT DR	E END	HUMMINGB CT	010	180	30	5,400	R	AC		96	88	89	\$13	956,721	SEAL CRACKS
HUMMINGBIRD CIR	WESTWOOD DR	BLACKBIRD DR	HUMMINGBI C	010	1,027	30	30,810	R	AC		96	88	89	\$70	956,721	SEAL CRACKS
HUMMINGBIRD CIR	BLACKBIRD DR	HERON DR	HUMMINGBI C	020	790	30	23,700	R	AC		96	88	89	\$54	956,721	SEAL CRACKS
HUMMINGBIRD CIR	HERON DR	WESTWOOD DR	HUMMINGBI C	030	481	30	14,430	R	AC		96	88	89	\$33	956,721	SEAL CRACKS
HUMMINGBIRD CIR	EGRET DR	EGRET DR	HUMMINGBI C	040	518	30	15,540	R	AC		96	88	89	\$36	956,721	SEAL CRACKS
HUMMINGBIRD CIR	CORMORANT DR	SE END	HUMMINGBI C	050	52	30	1,560	R	AC		95	88	89	\$4	955,057	SEAL CRACKS
JACKRABBIT CT	MANGINI PKWY	END	JACKRABBC T	010	861	30	25,830	R	AC		96	88	89	\$59	1,148,230	SEAL CRACKS
KETTLE ROCK CT	ALPINE FALLS DR	EOP	KETTLEROC K	010	405	40	18,198	R	AC	1	83	79	81	\$82	598,845	SEAL CRACKS
LEIDESDORFF ST	WOOL ST	GOLD LAKE DR	LEIDESDOR F	050	467	45	20,995	R	AC/AC	2	93	87	88	\$11	4,687,388	SEAL CRACKS
LEIDESDORFF ST	READING ST	RAMP	LEIDESDOR F	070	259	40	10,360	R	AC/AC	2	93	87	88	\$6	4,687,388	SEAL CRACKS
LOST CREEK DR	HAWK POINT CT	AMERICAN RIVER CANYON DR	LOSTCREEK D	030	510	32	16,323	R	AC	1	85	80	82	\$68	605,032	SEAL CRACKS
MARSHALL DR	CONELLY	ALDRIDGE RAVINE	MARSHALLD R	010	423	30	12,690	R	AC		96	88	89	\$29	1,526,419	SEAL CRACKS
MARSHALL DR	ALDRIDGE RAVINE	CONELLY	MARSHALLD R	020	236	30	7,080	R	AC		96	88	89	\$16	1,526,419	SEAL CRACKS
MEADOW LAKES CT	FEATHER FALLS CIR	EOP	MEADOWLAK E	010	251	32	10,686	R	AC	1	79	75	77	\$60	568,049	SEAL CRACKS
MONUMENT PEAK CT	AMERICAN RIVER CANYON DR	EOP	MONUMENT PE	010	224	35	10,064	R	AC	1	82	77	79	\$50	587,785	SEAL CRACKS
MYSTIC HILLS PL	CANYON FALLS DR	EOP	MYSTICHILL	010	230	32	10,014	R	AC	1	74	70	72	\$67	509,643	SEAL CRACKS
NEEDLEGRASS DR	WESTWOOD DR	FOOTHILL PINE DR	NEEDLEGRA S	010	465	30	13,950	R	AC		96	88	89	\$32	1,129,703	SEAL CRACKS
NEEDLEGRASS DR	FOOTHILL PINE CT	FLANNELBUSH DR	NEEDLEGRA S	020	641	30	19,230	R	AC		96	88	89	\$44	1,129,703	SEAL CRACKS
NEEDLEGRASS DR	FLANNELBUSH DR E END	FLANNELBUSH DR W END	NEEDLEGRA S	030	1,069	30	32,070	R	AC		96	88	89	\$73	1,129,703	SEAL CRACKS

** - Treatment from Project Selection

Scenarios Criteria: Functional Class <> O - Other

Scenarios - Sections Selected for Treatment

Interest: 3.00%

Inflation: 3.00%

Printed: 03/18/2020

Scenario: Scenario 1: City's Existing Funding

Year: 2023

Street Name/Lot Location	Begin Location	End Location	Street/Lot ID	Section ID	Length	Width	Area	FC	Surf Type	Area ID	Current PCI	Treatment		Cost	Rating	Treatment
												PCI Before	PCI After			
N FALLS DR	AMERICAN RIVER CANYON DR	TOMLINSON DR	NFALLSDR	010	797	32	27,922	R	AC	1	81	76	79	\$143	584,939	SEAL CRACKS
OAKMERE CT	N FALLS DR	EOP	OAKMERE T	010	208	35	9,688	R	AC	1	84	80	81	\$42	604,459	SEAL CRACKS
PAINTED ROCK PL	AMERICAN RIVER CANYON DR	EOP	PAINTEDRO C	010	586	32	21,504	R	AC	1	78	74	76	\$125	553,367	SEAL CRACKS
PINNACLE BUTTE CT	ALPINE FALLS DR	EOP	PINNACLEB U	010	392	40	17,678	R	AC	1	82	78	80	\$83	596,986	SEAL CRACKS
PIQUE LOOP	PIQUE LOOP RD	PIQUE LOOP RD	PIQUELOOP	010	1,821	25	45,525	R	AC		96	88	89	\$103	1,332,935	SEAL CRACKS
PIQUE LOOP RD	IRON POINT RD	PIQUE LOOP	PIQUELPRD	010	130	25	3,250	R	AC		96	88	89	\$8	1,332,935	SEAL CRACKS
PRAIRIE GOLD CIR	RUSTIC RIDGE DR	VIEW TERRACE CT	PRAIRIEGOL	010	145	26	3,770	R	AC		96	88	89	\$9	781,252	SEAL CRACKS
PRAIRIE GOLD CIR	VIEW TERRACE CT	CLIMBING VINE WAY	PRAIRIEGOL	020	2,034	26	52,884	R	AC		96	88	89	\$120	781,252	SEAL CRACKS
PRAIRIE GOLD CIR	CLIMBING VINE WAY	SUGAR HILL WAY	PRAIRIEGOL	030	1,086	26	28,236	R	AC		96	88	89	\$64	781,252	SEAL CRACKS
PRAIRIE GOLD CIR	SUGAR HILL WAY	HIGHGATE TERRACE LOOP	PRAIRIEGOL	040	405	28	11,340	R	AC		96	88	89	\$26	781,252	SEAL CRACKS
PRAIRIE GOLD CIR	HIGHGATE TERRACE LOOP	RUSTIC RIDGE CIR	PRAIRIEGOL	050	230	26	5,980	R	AC		96	88	89	\$14	781,252	SEAL CRACKS
QUARTZ MILL CT	SOUTH HILLS	END	QUARTZNCT	101	286	30	8,580	R	AC		96	88	89	\$20	1,366,846	SEAL CRACKS
ROCK HEARTH DR	MANGINI PKWY	STONE RANCH DR	ROCKHEARTH	010	804	30	24,120	R	AC		96	88	89	\$55	1,052,524	SEAL CRACKS
ROSE TRELIS LN	GRAND PRAIRIE	END	ROSETRELL N	010	275	39	10,725	R	AC		96	88	89	\$25	1,305,214	SEAL CRACKS
RUSSELL RANCH RD	ALDER CREEK PKWY	SCENIC VISTA CT	RUSSELLRAN	010	536	43	23,048	R	AC		96	88	89	\$52	1,305,214	SEAL CRACKS
RUSTIC RIDGE CIR	PRAIRIE GOLD CIR	AUBURN SUMMIT DR	RUSTICRICI	010	563	26	14,638	R	AC		96	88	89	\$34	1,305,214	SEAL CRACKS
RUSTIC RIDGE CIR	AUBURN SUMMIT DR	SUN PEAK DR	RUSTICRICI	020	2,111	26	54,886	R	AC		96	88	89	\$124	1,305,214	SEAL CRACKS
RUSTIC RIDGE CIR	SUN PEAK DR	PRAIRIE GOLD CIR	RUSTICRICI	030	179	26	4,654	R	AC		96	88	89	\$11	1,305,214	SEAL CRACKS
RUSTIC RIDGE CIR SOUTH	GRAND PRAIRIE RD	PRAIRIE GOLD CIR	RUSTICRICS	010	446	46	20,516	R	AC		96	88	89	\$47	1,305,214	SEAL CRACKS
RUSTIC RIDGE DR NORTH	GRAND PRAIRIE RD	PRAIRIE GOLD CIR	RUSTICRIDN	010	532	45	23,940	R	AC		96	88	89	\$54	1,305,214	SEAL CRACKS
SAWYER WAY	SOUTH HILLS	SPARROW	SAWYERWAY	010	375	30	11,250	R	AC		96	88	89	\$26	1,366,846	SEAL CRACKS
SAWYER WAY	SPARROW	CONELLY	SAWYERWAY	020	381	30	11,430	R	AC		96	88	89	\$26	1,366,846	SEAL CRACKS
SAWYER WAY	CONELLY	MANGINI PKWY	SAWYERWAY	030	162	30	4,860	R	AC		96	88	89	\$11	1,366,846	SEAL CRACKS
SAWYER WAY	MANGINI PKWY	STREAMBED	SAWYERWAY	040	138	30	4,140	R	AC		96	88	89	\$10	1,366,846	SEAL CRACKS

** - Treatment from Project Selection

Scenarios - Sections Selected for Treatment

Interest: 3.00%

Inflation: 3.00%

Printed: 03/18/2020

Scenario: Scenario 1: City's Existing Funding

Year: 2023

Street Name/Lot Location	Begin Location	End Location	Street/Lot ID	Section ID	Length	Width	Area	FC	Surf Type	Area ID	Current PCI	Treatment		Cost	Rating	Treatment
												PCI Before	PCI After			
SCENIC VISTA CT EAST	RUSSELL RANCH RD	E END	SCENICVICE	010	290	18	5,220	R	AC		96	88	89	\$12	1,305,214	SEAL CRACKS
SCOTT ST	NATOMA ST	NATOMA ST PERSIFER ST ALY	SCOTTST	040	183	40	7,324	R	AC/AC	2	93	87	88	\$4	4,687,388	SEAL CRACKS
SCOTT ST	NATOMA ST PERSIFER ST ALY	PERSIFER ST	SCOTTST	050	183	40	7,328	R	AC/AC	2	93	87	88	\$4	4,687,388	SEAL CRACKS
SILOST	PARKSHORE DR	FARMHOUSE WAY	SILOST	010	333	30	9,990	R	AC		96	88	89	\$23	1,259,120	SEAL CRACKS
SILOST	FARMHOUSE WAY	FARMHOUSE WAY	SILOST	020	890	30	26,700	R	AC		96	88	89	\$61	1,259,120	SEAL CRACKS
SILVER PLUME DR	TWIN BUTTES DR	PAINTED ROCK PL	SILVERPLUM	010	552	32	18,547	R	AC	1	84	80	81	\$80	604,613	SEAL CRACKS
SOUTH HILLS CT	CRAWFORD	END	SOUTHHILC T	010	174	30	5,220	R	AC		96	88	89	\$12	1,366,846	SEAL CRACKS
SOUTH HILLS DR	SAWYER	QUARTZ MILL CT	SOUTHHILD R	010	326	30	9,780	R	AC		96	88	89	\$23	1,366,846	SEAL CRACKS
SOUTH HILLS DR	QUARTZ MILL CT	FLICKER	SOUTHHILD R	020	288	30	8,640	R	AC		96	88	89	\$20	1,366,846	SEAL CRACKS
SOUTH HILLS DR	FLICKER	HART	SOUTHHILD R	030	286	30	8,580	R	AC		96	88	89	\$20	1,366,846	SEAL CRACKS
SOUTH HILLS DR	HART	CRAWFORD	SOUTHHILD R	040	284	30	8,520	R	AC		96	88	89	\$20	1,366,846	SEAL CRACKS
SPARROW DR	CORMORANT DR	CRAWFORD DR	SPARROW DR	020	866	30	25,980	R	AC		96	88	89	\$59	956,721	SEAL CRACKS
SPARROW DR	CRAWFORD DR	SAWYER DR	SPARROW DR	030	1,152	30	34,560	R	AC		96	88	89	\$78	956,721	SEAL CRACKS
SPARROW DR	EGRET DR	CORMORANT DR	SPARROWD R	010	236	30	7,080	R	AC		96	88	89	\$16	956,721	SEAL CRACKS
SPENCER ST	CIMMARON CIR	CIMMARON CIR	SPENCERST	010	1,575	30	47,256	R	AC/AC	4	92	88	89	\$1	258,667,568	SEAL CRACKS
STONE RANCH DR	WESTWOOD DR	ROCK HEARTH DR	STONERANC D	010	980	30	29,400	R	AC		96	88	89	\$67	1,052,524	SEAL CRACKS
STONE RANCH DR	ROCK HEARTH CT	STONE RANCH CT	STONERANC D	020	312	30	9,360	R	AC		96	88	89	\$22	1,052,524	SEAL CRACKS
STONE RANCH DR	STONE RANCH CT	WILDFLOWER	STONERANC D	030	511	30	15,330	R	AC		96	88	89	\$35	1,052,524	SEAL CRACKS
STONE RANCH DR	WILDFLOWER	GOPHER RIDGE	STONERANC D	040	735	30	22,050	R	AC		96	88	89	\$50	1,052,524	SEAL CRACKS
STONE RANCH CT	STONE RANCH DR	END	STONERANC T	010	113	52	5,876	R	AC		96	88	89	\$14	1,366,846	SEAL CRACKS
STREAMBED DR	STONE RANCH DR	ROCK HEARTH DR	STREAMBED D	010	1,258	30	37,740	R	AC		96	88	89	\$86	1,052,524	SEAL CRACKS
STREAMBED DR	ROCK HEARTH	WILDFLOWER	STREAMBED D	020	719	30	21,570	R	AC		96	88	89	\$49	1,052,524	SEAL CRACKS
STREAMBED DR	WILDFLOWER	SAWYER	STREAMBED D	030	636	30	19,080	R	AC		96	88	89	\$44	1,052,524	SEAL CRACKS

** - Treatment from Project Selection

Scenarios - Sections Selected for Treatment

Interest: 3.00%

Inflation: 3.00%

Printed: 03/18/2020

Scenario: Scenario 1: City's Existing Funding

Year: 2023

Street Name/Lot Location	Begin Location	End Location	Street/Lot ID	Section ID	Length	Width	Area	FC	Surf Type	Area ID	Current PCI	Treatment		Cost	Rating	Treatment
												PCI Before	PCI After			
STREAMBED DR	SAWYER	GOPHER RIDGE	STREAMBED D	040	433	30	12,990	R	AC		96	88	89	\$30	1,052,524	SEAL CRACKS
STREAMBED CT	STONE RANCH DR	N END	STREANBED C	010	279	30	8,370	R	AC		96	88	89	\$19	1,052,524	SEAL CRACKS
SUGAR HILL WAY	GRAND PRAIRIE RD	AMBER GROVE DR	SUGARHILL W	010	248	46	11,408	R	AC		96	88	89	\$26	781,252	SEAL CRACKS
SUGAR HILL WAY	AMBER GROVE DR	PRAIRIE GOLD CIR	SUGARHILL W	020	248	34	8,432	R	AC		96	88	89	\$20	781,252	SEAL CRACKS
SUMMER SHADE CT	CASCADE FALLS DR	EOP	SUMMERSH AD	010	260	32	10,974	R	AC	1	75	70	73	\$72	513,757	SEAL CRACKS
SUNNY GATE LN	RUSTIC RIDGE (S)	RUSTIC RIDGE (N)	SUNNYGAT WA	010	1,374	22	30,228	R	AC		96	88	89	\$69	1,526,419	SEAL CRACKS
SUN PEAK DR	AUBURN SUMMIT DR E END	AUBURN SUMMIT DR W END	SUNPEAKDR	010	1,337	30	40,110	R	AC		96	88	89	\$91	823,568	SEAL CRACKS
SUN PEAK DR	AUBURN SUMMIT DR	RUSTIC RIDGE CIR	SUNPEAKDR	020	226	34	7,684	R	AC		96	88	89	\$18	823,568	SEAL CRACKS
SWIFT RIVER DR	CASCADE FALLS DR	BALDWIN DAM RD	SWIFTRIVER	010	977	32	31,271	R	AC	1	76	71	74	\$198	529,778	SEAL CRACKS
TABLE ROCK CT	COPPER CREEK DR	EOP	TABLEROCK C	010	261	32	11,006	R	AC	1	84	80	81	\$48	604,553	SEAL CRACKS
TEMPERANCE RIVER CT	FLAT ROCK CT	EOP	TEMPEREN CE	010	1,076	30	32,590	R	AC	1	86	81	83	\$125	605,576	SEAL CRACKS
TOMLINSON DR	LOST CREEK DR	HINKLE CT	TOMLINSON D	010	748	32	23,920	R	AC	1	85	81	82	\$95	606,486	SEAL CRACKS
TOMLINSON DR	HINKLE CT	N FALLS DR	TOMLINSON D	020	1,211	30	36,320	R	AC	1	84	80	81	\$157	604,459	SEAL CRACKS
TOMLINSON DR	N FALLS DR	AMERICAN RIVER CANYON DR	TOMLINSON D	030	1,186	35	39,544	R	AC	1	82	77	79	\$194	587,919	SEAL CRACKS
TOWER ROCK CT	FEATHER FALLS CIR	EOP	TOWERROC KC	010	255	30	10,468	R	AC	1	80	75	78	\$57	571,790	SEAL CRACKS
TWIN BUTTES DR	AMERICAN RIVER CANYON DR	EOP	TWINBUTTE S	010	469	35	18,823	R	AC	1	78	74	76	\$109	553,390	SEAL CRACKS
VIEW TERRACE CT	PRAIRIE GOLD CIR	E END	VIEWTERRA C	010	223	34	7,582	R	AC		96	88	89	\$18	781,252	SEAL CRACKS
WELTY CT	SILBERHORN DR	E END	WELTYCT	010	452	30	13,560	R	AC		96	88	89	\$31	1,532,494	SEAL CRACKS
WESTWOOD DR	MANGINI PKWY	HUMMINGBIRD CIR	WESTWOOD R	010	129	30	3,870	R	AC		96	88	89	\$9	956,721	SEAL CRACKS
WESTWOOD DR	MANGINI PKWY	N END	WESTWOOD R	020	1,108	34	37,672	R	AC		96	88	89	\$85	956,721	SEAL CRACKS
WILDFLOWER WAY	MANGINI PKWY	STREAMBED	WILDFLOWE W	010	151	30	4,530	R	AC		96	88	89	\$11	1,366,846	SEAL CRACKS
WILDFLOWER WAY	STREAMBED	FLAGSTAFF	WILDFLOWE W	020	249	30	7,470	R	AC		96	88	89	\$17	1,366,846	SEAL CRACKS
WILDFLOWER WAY	FLAGSTAFF	STONE RANCH	WILDFLOWE W	030	261	30	7,830	R	AC		96	88	89	\$18	1,366,846	SEAL CRACKS

** - Treatment from Project Selection

Scenarios - Sections Selected for Treatment

Interest: 3.00%

Inflation: 3.00%

Printed: 03/18/2020

Scenario: Scenario 1: City's Existing Funding

Year: 2023

Street Name/Lot Location	Begin Location	End Location	Street/Lot ID	Section ID	Length	Width	Area	FC	Surf Type	Area ID	Current PCI	Treatment			Cost	Rating	Treatment	
												PCI Before	PCI After					
WILDFLOWER WAY	STONE RANCH	GOPHER RIDGE	WILDFLOWE W	040	250	30	7,500	R	AC		96	88	89	\$17	1,366,846	SEAL CRACKS		
WILDLAND CT	GRAND PRAIRIE RD	CLIMBING VINE WAY	WILDLANDC T	010	1,579	33	52,107	R	AC		96	88	89	\$118	1,305,214	SEAL CRACKS		
WILLOW RIDGE CT	LEVY RD	W END	WILLOWRIC T	010	1,136	30	34,080	R	AC		96	88	89	\$77	1,532,494	SEAL CRACKS		
												Treatment Total		\$8,934				
Year 2023 Area Total										3,925,284	Year 2023 Total		\$1,999,827					

Year: 2024

Street Name/Lot Location	Begin Location	End Location	Street/Lot ID	Section ID	Length	Width	Area	FC	Surf Type	Area ID	Current PCI	Treatment			Cost	Rating	Treatment	
												PCI Before	PCI After					
JEDEDIAH RD	PLACER MINE RD	EOP	JEDEDIAHR D	010	484	30	14,529	R	AC/AC	1	88	85	92	\$16,807	16,064	SLURRY SEAL W/ 10% DIGOUTS		
SUTTER ST	BRIDGE ST	SCOTT ST	SUTTERST	030	467	26	12,130	R	AC/AC	2	74	70	79	\$14,032	15,892	SLURRY SEAL W/ 10% DIGOUTS		
												Treatment Total		\$30,839				
BLUE RAVINE RD	LAKE FOREST WAY	WOODMERE RD	BLUERAVINE	010	404	40	16,168	C	AC	3	56	41	100	\$61,163	15,606	2" RHMA OVERLAY		
CROW CANYON DR	AMERICAN RIVER CANYON DR	SPRING WATER WY	CROWCANY ON	010	1,636	30	49,082	C	AC	1	36	40	100	\$185,676	15,633	2" RHMA OVERLAY		
CROW CANYON DR	CROW CANYON DR	EOP	CROWCANY ON	020	152	30	4,560	C	AC	1	39	42	100	\$17,251	15,534	2" RHMA OVERLAY		
N LEXINGTON DR	CREEKSIDE DR	AINSWORTH WAY	NLEXINGTO N	010	234	47	11,019	C	AC	4	59	45	100	\$41,685	15,396	2" RHMA OVERLAY		
RANDALL DR	OFRIA DR	TIEMPO CT	RANDALLDR	020	149	40	5,950	C	AC	4	59	45	100	\$22,509	15,385	2" RHMA OVERLAY		
S LEXINGTON DR	S LEXINGTON DR	EOP	SLEXINGTO N	040	98	40	3,939	C	AC	4	61	47	100	\$14,902	15,213	2" RHMA OVERLAY		
WILLOW CREEK DR	RANDALL DR	PRADERA CT	WILLOWCRE E	010	406	30	12,178	C	AC	4	57	42	100	\$46,069	15,540	2" RHMA OVERLAY		
WILLOW CREEK DR	LEPAGE CT	YAGER DR	WILLOWCRE E	120	150	40	6,006	C	AC/AC	4	55	45	100	\$22,721	15,141	2" RHMA OVERLAY		
												Treatment Total		\$411,976				
BLUE RAVINE RD	NATOMA STATION DR	PLAZA DR	BLUERAVINE	060	1,450	100	145,001	A	AC/AC	3	81	75	84	\$213,067	17,389	MICROSURFACING W/ 10% DIGOUTS		
E NATOMA ST	FOLSOM LAKE CROSSING	GIONATA WAY	ENATOMAST	080	1,387	76	105,388	A	AC	4	80	74	83	\$154,859	17,472	MICROSURFACING W/ 10% DIGOUTS		
RODEO CT	STOCKMAN CIR	EOP	RODEOCT	010	105	30	3,155	R	AC	0	68	63	73	\$3,650	11,713	MICROSURFACING W/ 10% DIGOUTS		
TALL GRASS CT	CAVERSHAM WAY	EOP	TALLGRASS C	010	105	30	3,147	R	AC	0	73	69	78	\$3,641	13,543	MICROSURFACING W/ 10% DIGOUTS		
												Treatment Total		\$375,217				

** - Treatment from Project Selection

Scenarios - Sections Selected for Treatment

Interest: 3.00%

Inflation: 3.00%

Printed: 03/18/2020

Scenario: Scenario 1: City's Existing Funding

Year: 2024

Street Name/Lot Location	Begin Location	End Location	Street/Lot ID	Section ID	Length	Width	Area	FC	Surf Type	Area ID	Current PCI	Treatment			Cost	Rating	Treatment	
												PCI Before	PCI After					
ALLERTON CT	CHAMBERSBURG WAY	EOP	ALLERTON CT	010	120	30	3,602	R	AC	4	55	48	100	\$9,573	18,258	1.5"	HMA OVERLAY	
BISCAYNE WAY	FAYETTE WAY	WATERBORO SQ	BISCAYNE WAY	010	1,668	30	50,034	R	AC	4	55	48	100	\$132,963	18,258	1.5"	HMA OVERLAY	
BLUE CANYON WAY	CANYON RIM DR	CANYON RIM DR	BLUECANYON WAY	010	1,277	30	38,307	R	AC	1	37	48	100	\$101,799	18,126	1.5"	HMA OVERLAY	
BOXLER CT	REBECCA WAY	EOP	BOXLER CT	010	554	30	16,624	R	AC	4	55	48	100	\$44,178	18,246	1.5"	HMA OVERLAY	
BRATTLEBORO CT	PENWOOD LN	EOP	BRATTLEBORO CT	010	139	30	4,171	R	AC	4	56	49	100	\$11,085	18,076	1.5"	HMA OVERLAY	
BRIDGE ST	NATOMA ST	PERSIFER ST	BRIDGEST	040	183	30	5,496	R	AC/AC	2	56	49	100	\$14,606	17,773	1.5"	HMA OVERLAY	
CHAMBERSBURG WAY	ALLERTON CT	ALLERTON CT	CHAMBERSBURG WAY	010	1,775	30	53,260	R	AC	4	55	48	100	\$141,536	18,258	1.5"	HMA OVERLAY	
CHARLEMONT PL	N LEXINGTON DR	EOP	CHARLEMONT PL	010	140	30	4,201	R	AC	4	55	48	100	\$11,164	18,255	1.5"	HMA OVERLAY	
COFFEE BERRY CT	BLUE CANYON WAY	EOP	COFFEE BERRY CT	010	457	100	43,550	R	AC	1	37	48	100	\$115,733	18,126	1.5"	HMA OVERLAY	
DEAN WAY	SCHOOL ST	COLOMA ST	DEANWAY	010	847	50	42,338	R	AC/AC	2	56	49	100	\$112,512	17,779	1.5"	HMA OVERLAY	
FANTAGES WAY	ORANGE BLOSSOM CIR	TURN PIKE DR	FANTAGES WAY	020	272	36	9,788	R	AC	3	55	48	100	\$26,012	18,235	1.5"	HMA OVERLAY	
FAYETTE WAY	SILBERHORN DR	ROCKPORT CIR	FAYETTEWAY	010	489	30	14,686	R	AC	4	56	49	100	\$39,028	18,074	1.5"	HMA OVERLAY	
FIGUEROA ST	READING ST	SIBLEY ST	FIGUEROAS	070	456	24	10,935	R	AC	2	57	49	100	\$29,060	18,167	1.5"	HMA OVERLAY	
GREY CANYON DR	AMERICAN RIVER CANYON DR	AMERICAN RIVER CANYON DR	GREYCANYON DR	010	1,208	30	36,244	R	AC	1	36	48	100	\$96,317	18,211	1.5"	HMA OVERLAY	
GREY CANYON DR	GREY CANYON DR	EOP	GREYCANYON DR	020	106	60	6,584	R	AC	1	37	48	100	\$17,497	18,126	1.5"	HMA OVERLAY	
KELLER CIR	AINSWORTH WAY	BLOOMFIELD WAY	KELLERCIR	010	1,524	30	45,725	R	AC	4	55	48	100	\$121,512	18,255	1.5"	HMA OVERLAY	
KELLER CIR	BLOOMFIELD WAY	AINSWORTH WAY	KELLERCIR	060	162	30	4,872	R	AC	4	55	48	100	\$12,948	18,255	1.5"	HMA OVERLAY	
MORMON ST	COLOMA ST	BRIDGE ST	MORMONST	010	467	38	17,729	R	AC/AC	2	58	49	100	\$47,114	18,126	1.5"	HMA OVERLAY	
PROVENCE LN	SILBERHORN DR	ROCKPORT CIR	PROVENCE LN	010	433	36	15,599	R	AC	4	56	49	100	\$41,454	18,074	1.5"	HMA OVERLAY	
ROCKPORT CIR	BISCAYNE WAY	HINGHAM SQ	ROCKPORT CIR	030	662	30	19,854	R	AC	4	55	48	100	\$52,762	18,258	1.5"	HMA OVERLAY	
												Treatment Total		\$1,178,853				
ALDER CREEK PKWY	RUSTIC RIDGE CIR	RUSSELL RANCH RD	ALDERCREEK	010	550	33	18,150	C	AC		98	89	90	\$39	2,138,721		SEAL CRACKS	
ALDER CREEK PKWY	RUSSEL RANCH RD	UNMARKED INTERSECTION	ALDERCREEK	020	1,638	35	57,330	C	AC		98	89	90	\$121	2,138,721		SEAL CRACKS	
ALDER CREEK PKWY	UNMARKED INTERSECTION	PLACERVILLE RD	ALDERCREEK	030	2,013	35	70,455	C	AC		98	89	90	\$148	2,138,721		SEAL CRACKS	

** - Treatment from Project Selection

Scenarios - Sections Selected for Treatment

Interest: 3.00%

Inflation: 3.00%

Printed: 03/18/2020

Scenario: Scenario 1: City's Existing Funding

Year: 2024

Street Name/Lot Location	Begin Location	End Location	Street/Lot ID	Section ID	Length	Width	Area	FC	Surf Type	Area ID	Current PCI	Treatment		Cost	Rating	Treatment			
												PCI Before	PCI After						
E NATOMA ST	PRISON RD	CIMMARON CIR	ENATOMAST	020	523	44	22,998	A	AC/AC	4	81	86	87	\$36	5,094,485	SEAL CRACKS			
E NATOMA ST	GIONATA WAY	ELVIES LN	ENATOMAST	090	1,177	50	58,860	A	AC/AC	4	84	88	88	\$28	13,503,931	SEAL CRACKS			
FOLSOM BLVD	IRON POINT RD	NATOMA STATION DR	FOLSOMBLVD	070	900	97	87,290	A	AC/AC	3	80	85	86	\$183	3,871,175	SEAL CRACKS			
OAK AVENUE PKWY	N LEXINGTON DR	S LEXINGTON DR	OAKAVENUE	110	2,249	80	179,939	A	AC/AC	4	80	84	85	\$471	2,748,524	SEAL CRACKS			
RILEY ST	SCOTT ST	LEIDESDORFF ST	RILEYST	010	431	50	21,570	A	AC/AC	2	74	78	80	\$102	1,896,103	SEAL CRACKS			
RILEY ST	TRADERS LN	FIGUEROA ST	RILEYST	020	554	50	23,997	A	AC/AC	2	75	80	81	\$105	2,038,822	SEAL CRACKS			
RILEY ST	FIGUEROA ST	NATOMA ST	RILEYST	030	732	50	33,892	A	AC/AC	2	73	77	79	\$171	1,779,121	SEAL CRACKS			
WILLOW CREEK DR	OAK AVENUE PKWY	LEPAGE CT	WILLOWCRE	110	260	40	10,391	C	AC/AC	4	82	87	88	\$11	5,539,074	SEAL CRACKS			
												Treatment Total		\$1,415					
										Year 2024 Area Total		1,420,723		Year 2024 Total		\$1,998,300			
										Total Section Area:		13,007,380		Grand Total		\$7,997,049			

**Sections Selected for Treatment – Scenario 4
Maintain Bike Path in Good Condition**

Scenarios - Sections Selected for Treatment

Interest: 3.00%

Inflation: 3.00%

Printed: 03/19/2020

Scenario: Scenario 4: Maintain BikePath at Good Condition

Year	Budget	PM	Year	Budget	PM	Year	Budget	PM
2020	\$75,000	40%	2022	\$75,000	40%	2024	\$75,000	40%
2021	\$75,000	40%	2023	\$75,000	40%			

Year: 2020

Street Name/Lot Location	Begin Location	End Location	Street/Lot ID	Section ID	Length	Width	Area	FC	Surf Type	Area ID	Current PCI	Treatment		Cost	Rating	Treatment		
												PCI Before	PCI After					
RAITT TRAIL	WALDEN DR	IRON POINT RD	BKRAITTR	010	954	10	9,540	O	AC		79	80	87	\$8,745	11,958	SLURRY SEAL W/ 10% DIGOUTS		
WILLOW CREEK TRAIL S FORK @ STOPSIGN		BIDWELL ST	BKWILLOWC T	090	763	10	7,630	O	AC		80	81	88	\$6,995	11,613	SLURRY SEAL W/ 10% DIGOUTS		
WILLOW CREEK TRAIL N FORK IN PATH	STOP SIGN @ T INTERSECTION		BKWILLOWC T	110	1,179	10	11,790	O	AC		80	81	88	\$10,808	11,613	SLURRY SEAL W/ 10% DIGOUTS		
WILLOW CREEK TRAIL OAK AVE	S FORK		BKWILLOWC T	130	1,180	10	11,800	O	AC		59	60	70	\$10,817	13,987	SLURRY SEAL W/ 10% DIGOUTS		
WILLOW CREEK TRAIL OAK AVE PKWY	PARK AT PREWETT DR		BKWILLOWC T	140	3,525	10	35,250	O	AC		67	68	77	\$32,313	16,771	SLURRY SEAL W/ 10% DIGOUTS		
WILLOW CREEK TRAIL PARKING LOT	WINDMERE		BKWILLOWC T	270	552	10	5,520	O	AC		85	86	92	\$5,060	8,638	SLURRY SEAL W/ 10% DIGOUTS		
												Treatment Total		\$74,738				
HUMBUG CREEK TRAIL	NEAR BOXELDER CIR_SOUTH TRAIL	PARKWAY DR_SOUTH TRAIL	BKHUMBUG CT	130	1,520	10	15,200	O	AC		82	83	84	\$49	655,209	SEAL CRACKS		
												Treatment Total		\$49				
Year 2020 Area Total										96,730		Year 2020 Total		\$74,787				

Year: 2021

Street Name/Lot Location	Begin Location	End Location	Street/Lot ID	Section ID	Length	Width	Area	FC	Surf Type	Area ID	Current PCI	Treatment		Cost	Rating	Treatment		
												PCI Before	PCI After					
HUMBUG CREEK TRAIL	BUCKBUSH DR	CONNECTOR_SOUTH TRAIL	BKHUMBUG CT	090	360	10	3,600	O	AC		86	85	92	\$3,399	8,863	SLURRY SEAL W/ 10% DIGOUTS		
ILLSEY TRAIL	WALDEN DR	BUNDRICK DR	BKILLSEYTR	010	1,144	10	11,440	O	AC		82	81	88	\$10,802	11,110	SLURRY SEAL W/ 10% DIGOUTS		
WALDEN TRAIL	WALDEN DR	ROWBERRY WAY	BKWALDENT R	010	706	10	7,060	O	AC		82	81	88	\$6,666	11,110	SLURRY SEAL W/ 10% DIGOUTS		
WILLOW CREEK TRAIL RED BRIDGE		GLENN ST	BKWILLOWC T	030	4,136	10	41,360	O	AC		81	80	88	\$39,051	11,463	SLURRY SEAL W/ 10% DIGOUTS		
WILLOW CREEK TRAIL OAK AVE	FORK IN PATH		BKWILLOWC T	120	1,412	10	14,120	O	AC		83	82	89	\$13,332	10,643	SLURRY SEAL W/ 10% DIGOUTS		
												Treatment Total		\$73,250				
WILLOW CREEK TRAIL RUSSI		BLUE RAVINE	BKWILLOWC T	060	2,947	8	23,576	O	AC		89	88	89	\$51	528,586	SEAL CRACKS		
												Treatment Total		\$51				

** - Treatment from Project Selection

Scenarios Criteria: Functional Class = O - Other AND Parking Lot = False

Scenarios - Sections Selected for Treatment

Interest: 3.00%

Inflation: 3.00%

Printed: 03/19/2020

Scenario: Scenario 4: Maintain BikePath at Good Condition

Year 2021 Area Total 101,156 Year 2021 Total \$73,301

Year: 2022

Street Name/Lot Location	Begin Location	End Location	Street/Lot ID	Section ID	Length	Width	Area	FC	Surf Type	Area ID	Current PCI	Treatment			Cost	Rating	Treatment		
												PCI Before	PCI After						
FOLSOM RAIL TRAIL	FOLSOM RAIL TRAIL	NATOMA STATION	BKFOLSOMR T	020	4,042	10	40,420	O	AC		82	80	87	\$39,309	11,311	SLURRY SEAL W/ 10% DIGOUTS			
HUMBUG CREEK TRAIL	HUMBUG CREEK TRAIL	CONNECTION TO WILLOW CREEK TRAIL	BKHUMBUG CT	010	1,010	10	10,100	O	AC		83	81	88	\$9,823	10,994	SLURRY SEAL W/ 10% DIGOUTS			
HUMBUG CREEK TRAIL	NEAR SCHOOL ST_NORTH TRAIL	CONNECTOR TO SOUTH TRAIL	BKHUMBUG CT	040	2,465	10	24,650	O	AC		82	80	87	\$23,972	11,311	SLURRY SEAL W/ 10% DIGOUTS			
HUMBUG CREEK TRAIL	CONNECTOR_NO RTH TRAIL	CONNECTOR_S OUTH TRAIL	BKHUMBUG CT	060	127	10	1,270	O	AC		94	89	95	\$1,236	5,009	SLURRY SEAL W/ 10% DIGOUTS			
												Treatment Total			\$74,340				
										Year 2022 Area Total		76,440		Year 2022 Total		\$74,340			

Year: 2023

Street Name/Lot Location	Begin Location	End Location	Street/Lot ID	Section ID	Length	Width	Area	FC	Surf Type	Area ID	Current PCI	Treatment			Cost	Rating	Treatment		
												PCI Before	PCI After						
HUMBUG CREEK TRAIL	FORK IN PATH	OAK PARKWAY AVE	BKHUMBUG CT	050	2,188	10	21,880	O	AC		82	78	86	\$21,917	11,361	SLURRY SEAL W/ 10% DIGOUTS			
HUMBUG CREEK TRAIL	E NATOMA ST_LOOP	E NATOMA ST_LOOP	BKHUMBUG CT	290	2,796	11	30,756	O	AC		82	78	86	\$30,808	11,361	SLURRY SEAL W/ 10% DIGOUTS			
WILLOW CREEK TRAIL	T INTERSECTION @STOP SIGN	THORNDIKE WAY	BKWILLOWC T	150	781	10	7,810	O	AC		87	83	90	\$7,824	9,746	SLURRY SEAL W/ 10% DIGOUTS			
WILLOW CREEK TRAIL	HOUSTON CIR	INTERSECTION @WILLOW CREEK TRAIL	BKWILLOWC T	180	1,384	10	13,840	O	AC		83	79	87	\$13,864	11,145	SLURRY SEAL W/ 10% DIGOUTS			
												Treatment Total			\$74,413				
HINKLE CREEK TRAIL	OAK AVENUE PKWY	SOUTH END	BKHINKLE	010	1,886	12	22,632	O	AC/AC		94	88	89	\$4	14,536,214	SEAL CRACKS			
												Treatment Total			\$4				
										Year 2023 Area Total		96,918		Year 2023 Total		\$74,417			

Year: 2024

Street Name/Lot Location	Begin Location	End Location	Street/Lot ID	Section ID	Length	Width	Area	FC	Surf Type	Area ID	Current PCI	Treatment			Cost	Rating	Treatment
												PCI Before	PCI After				
CHIMNEY BLUFF TRAIL	ALPINE FALLS@CHIMNEY BLUFF	76' S of ALPINE FALLS	BKCHMBLFT R	010	76	11	836	O	AC		95	86	92	\$863	7,426	SLURRY SEAL W/ 10% DIGOUTS	
FOLSOM LAKE CROSSING TRAIL	IRON POINT RD	S END	BKFOLSOMP R	41	1,981	10	19,810	O	AC		83	77	85	\$20,439	11,131	SLURRY SEAL W/ 10% DIGOUTS	
FOLSOM RAIL TRAIL	NATOMA	READING	BKFOLSOMR T	080	1,070	9	9,630	O	AC		84	78	86	\$9,936	10,950	SLURRY SEAL W/ 10% DIGOUTS	

** - Treatment from Project Selection

Scenarios - Sections Selected for Treatment

Interest: 3.00%

Inflation: 3.00%

Printed: 03/19/2020

Scenario: Scenario 4: Maintain BikePath at Good Condition

Year: 2024

Street Name/Lot Location	Begin Location	End Location	Street/Lot ID	Section ID	Length	Width	Area	FC	Surf Type	Area ID	Current PCI	Treatment		Cost	Rating	Treatment
												PCI Before	PCI After			
OAK PARKWAY TRAIL	NATOMA @ PRISON RD	WILLOW CREEK DR	BKOAKPT	010	3,604	11	39,644	O	AC		83	77	85	\$40,902	11,132	SLURRY SEAL W/ 10% DIGOUTS
WILLOW CREEK TRAIL	END PCC	S END	BKWILLOWC T	250	230	10	2,300	O	AC		89	83	90	\$2,373	9,417	SLURRY SEAL W/ 10% DIGOUTS
Treatment Total													\$74,513			
RAITT TRAIL	WALDEN DR	IRON POINT RD	BKRAITTR	010	954	10	9,540	O	AC		79	81	82	\$40	587,873	SEAL CRACKS
WILLOW CREEK TRAIL	S FORK @ STOPSIGN	BIDWELL ST	BKWILLOWC T	090	763	10	7,630	O	AC		80	81	83	\$30	587,935	SEAL CRACKS
WILLOW CREEK TRAIL	N FORK IN PATH	STOP SIGN @ T INTERSECTION	BKWILLOWC T	110	1,179	10	11,790	O	AC		80	81	83	\$47	587,935	SEAL CRACKS
WILLOW CREEK TRAIL	OAK AVE PKWY	PARK AT PREWETT DR	BKWILLOWC T	140	3,525	10	35,250	O	AC		67	73	75	\$220	711,230	SEAL CRACKS
WILLOW CREEK TRAIL	PARKING LOT	WINDMERE	BKWILLOWC T	270	552	10	5,520	O	AC		85	84	86	\$18	564,834	SEAL CRACKS
Treatment Total													\$355			
Year 2024 Area Total										141,950	Year 2024 Total		\$74,868			
Total Section Area:										513,194	Grand Total		\$371,713			

** - Treatment from Project Selection

**Sections Selected for Treatment – Scenario 5
Improve Parking Lot to Good Condition**

Scenarios - Sections Selected for Treatment

Interest: 3.00%

Inflation: 3.00%

Printed: 04/03/2020

Scenario: Scenario 5:Improve ParkingLot to "Good"Condition

Year	Budget	PM	Year	Budget	PM	Year	Budget	PM
2020	\$500,000	30%	2022	\$280,000	30%	2024	\$1,000	0%
2021	\$500,000	30%	2023	\$130,000	0%			

Year: 2020

Street Name/Lot Location	Begin Location	End Location	Street/Lot ID	Section ID	Length	Width	Area	FC	Surf Type	Area ID	Current PCI	Treatment		Cost	Rating	Treatment		
												PCI Before	PCI After					
ELVIE PERAZZO BRIGGS PARK PKL	125 MANSEAU DR	125 MANSEAU DR	PKELVIE	010	310	51	15,810	O	AC		63	64	74	\$14,493	15,230	SLURRY SEAL W/ 10% DIGOUTS		
FIRE STATION PKL	BLUE RAVINE RD	BLUE RAVINE RD	PKFIREST	010	225	28	6,300	O	AC		48	49	63	\$12,250	5,575	SLURRY SEAL W/ 10% DIGOUTS		
FIRE STATION PKL	CLARKSVILLE RD	CLARKSVILLE RD	PKFIREST	040	81	60	4,860	O	AC		88	89	94	\$4,455	5,883	SLURRY SEAL W/ 10% DIGOUTS		
FIRE STATION PKL	CLARKSVILLE RD	CLARKSVILLE RD	PKFIREST	050	136	73	9,928	O	AC		78	79	86	\$9,101	12,254	SLURRY SEAL W/ 10% DIGOUTS		
FIRE STATION PKL	GLENN ST	GLENN ST	PKFIREST	070	85	65	5,525	O	AC		77	78	86	\$5,065	12,476	SLURRY SEAL W/ 10% DIGOUTS		
HAZEL MCFARLAND PARK PKL	1780 EAST NATOMA ST	1780 EAST NATOMA ST	PKHAZEL	010	630	61	38,430	O	AC		75	76	84	\$35,228	12,769	SLURRY SEAL W/ 10% DIGOUTS		
IRON POINT STATION PKL	IRON POINT RD NORTH	IRON POINT RD NORTH	PKIRON	010	700	99	69,300	O	AC		73	74	82	\$63,525	12,906	SLURRY SEAL W/ 10% DIGOUTS		
IRON POINT STATION PKL	IRON POINT RD SOUTH	IRON POINT RD SOUTH	PKIRON	020	430	64	27,520	O	AC		80	81	88	\$25,227	11,605	SLURRY SEAL W/ 10% DIGOUTS		
JOHN KEMP COMMUNITY PARK PKL	1322 BUNDRICK DR	1322 BUNDRICK DR	PKJOHNKE	010	900	102	91,800	O	AC		62	63	73	\$84,150	14,869	SLURRY SEAL W/ 10% DIGOUTS		
MURER HOUSE PARK PKL	1121 JOE MURER CT	1121 JOE MURER CT	PKMURER	010	225	38	8,550	O	AC		76	77	85	\$7,838	12,653	SLURRY SEAL W/ 10% DIGOUTS		
NIESNAN COMMUNITY PARK PKL	700 GOLF LINKS DR NORTH	700 GOLF LINKS DR NORTH	PKNIESNAN	020	112	96	10,752	O	AC		63	64	74	\$9,856	15,230	SLURRY SEAL W/ 10% DIGOUTS		
RODEO CT PKL	200 STAFFORD ST	200 STAFFORD ST	PKRODEO	010	345	209	72,105	O	AC		60	61	71	\$66,097	14,282	SLURRY SEAL W/ 10% DIGOUTS		
SHORES MINI PARK PKL	100 HAZELMERE DR	100 HAZELMERE DR	PKSHORES	010	180	65	11,700	O	AC		66	67	76	\$10,725	16,346	SLURRY SEAL W/ 10% DIGOUTS		
SPORTS COMPLEX PKL	66 CLARKSVILLE RD	66 CLARKSVILLE RD	PKSPORTS	010	570	115	65,550	O	AC		60	61	71	\$60,088	14,272	SLURRY SEAL W/ 10% DIGOUTS		
VETERANS HALL PKL	1200 LEIDESDORFF ST	1200 LEIDESDORFF ST	PKVETERAN S	010	141	66	9,306	O	AC		66	67	76	\$8,531	16,344	SLURRY SEAL W/ 10% DIGOUTS		
WILLOW HILLS RESERVOIR PARK PK	321 BANHILL DR	321 BANHILL DR	PKWILLOW	010	150	50	7,500	O	AC		77	78	86	\$6,875	12,474	SLURRY SEAL W/ 10% DIGOUTS		
												Treatment Total		\$423,504				
FIRE STATION PKL	OAK AVE PKWY	OAK AVE PKWY	PKFIREST	100	323	58	18,734	O	AC		19	20	100	\$74,416	13,224	3" MILL AND OVERLAY		
												Treatment Total		\$74,416				
Year 2020 Area Total										473,670		Year 2020 Total		\$497,920				

** - Treatment from Project Selection

Scenarios Criteria: Functional Class = O - Other AND Parking Lot = True

Scenarios - Sections Selected for Treatment

Interest: 3.00%

Inflation: 3.00%

Printed: 04/03/2020

Scenario: Scenario 5:Improve ParkingLot to "Good"Condition

Year: 2021

Street Name/Lot Location	Begin Location	End Location	Street/Lot ID	Section ID	Length	Width	Area	FC	Surf Type	Area ID	Current PCI	Treatment		Cost	Rating	Treatment		
												PCI Before	PCI After					
BUD AND ARTIE DAVIES PARK PKL	825 RUSSI RD	825 RUSSI RD	PKBUD	010	280	42	11,760	O	AC		89	88	94	\$11,104	6,584	SLURRY SEAL W/ 10% DIGOUTS		
CITY HALL PKL	48 NATOMA ST	48 NATOMA ST	PKCITYHALL	010	1,191	200	238,200	O	AC		79	78	86	\$224,901	12,020	SLURRY SEAL W/ 10% DIGOUTS		
FIRE STATION PKL	GLENN ST	GLENN ST	PKFIREST	060	140	80	11,200	O	AC		83	82	89	\$10,575	10,636	SLURRY SEAL W/ 10% DIGOUTS		
GLENN LIGHT RAIL STATION PKL	1025 GLENN DR NORTH	1025 GLENN DR NORTH	PKGLENN	010	157	252	39,564	O	AC		88	87	93	\$37,356	7,369	SLURRY SEAL W/ 10% DIGOUTS		
HANDY FAMILY PARK PKL	1700 CAVITT DR	1700 CAVITT DR	PKHANDY	010	292	48	14,016	O	AC		82	81	88	\$13,234	11,097	SLURRY SEAL W/ 10% DIGOUTS		
LIBRARY PKL	50 NATOMA ST	50 NATOMA ST	PKLIBRARY	010	200	198	39,600	O	AC		86	85	92	\$37,389	8,857	SLURRY SEAL W/ 10% DIGOUTS		
LIVERMORE COMMUNITY PARK PKL	CARTER ST NORTH	CARTER ST NORTH	PKLIVERMO R	015	215	130	27,950	O	AC		42	40	58	\$55,978	4,950	SLURRY SEAL W/ 10% DIGOUTS		
LIVERMORE COMMUNITY PARK PKL	MCADOO DR	MCADOO DR	PKLIVERMO R	020	265	62	16,430	O	AC		86	85	92	\$15,513	8,863	SLURRY SEAL W/ 10% DIGOUTS		
LIVERMORE COMMUNITY PARK PKL	6004 RILEY ST	6004 RILEY ST	PKLIVERMO R	030	585	63	36,855	O	AC		70	69	78	\$34,798	12,433	SLURRY SEAL W/ 10% DIGOUTS		
NIESNAN COMMUNITY PARK PKL	700 GOLF LINKS DR SOUTH	700 GOLF LINKS DR SOUTH	PKNIESNAN	010	112	98	10,976	O	AC		84	83	90	\$10,364	10,127	SLURRY SEAL W/ 10% DIGOUTS		
ZOO PKL	50 NATOMA ST	50 NATOMA ST	PKZOO	010	200	198	39,600	O	AC		82	81	88	\$37,389	11,095	SLURRY SEAL W/ 10% DIGOUTS		
												Treatment Total		\$488,601				
Year 2021 Area Total										486,151	Year 2021 Total		\$488,601					

Year: 2022

Street Name/Lot Location	Begin Location	End Location	Street/Lot ID	Section ID	Length	Width	Area	FC	Surf Type	Area ID	Current PCI	Treatment		Cost	Rating	Treatment
												PCI Before	PCI After			
CUMMINGS FAMILY PARK PKL	1775 CREEKSIDE DR	1775 CREEKSIDE DR	PKCUMMING	010	249	173	43,077	O	AC		72	69	78	\$41,893	12,102	SLURRY SEAL W/ 10% DIGOUTS
ED MITCHELL PARK PKL	306 WILLOW CREEK DR	306 WILLOW CREEK DR	PKEDMITCH	010	400	32	12,800	O	AC		51	48	62	\$26,405	5,286	SLURRY SEAL W/ 10% DIGOUTS
ERNIE SHELDON PARK PKL	362 NATOMA STATION DR	362 NATOMA STATION DR	PKERNIE	010	556	55	30,580	O	AC		71	68	78	\$29,739	12,025	SLURRY SEAL W/ 10% DIGOUTS
FIRE STATION PKL	CLARKSVILLE RD	CLARKSVILLE RD	PKFIREST	030	106	51	5,406	O	AC		93	89	94	\$5,258	5,437	SLURRY SEAL W/ 10% DIGOUTS
FIRE STATION PKL	GLENN ST	GLENN ST	PKFIREST	080	205	125	25,625	O	AC		72	69	78	\$24,921	12,102	SLURRY SEAL W/ 10% DIGOUTS
GLENN LIGHT RAIL STATION PKL	1025 GLENN DR SOUTH	1025 GLENN DR SOUTH	PKGLENN	020	141	252	35,532	O	AC		89	86	92	\$34,555	7,839	SLURRY SEAL W/ 10% DIGOUTS

** - Treatment from Project Selection

Scenarios Criteria: Functional Class = O - Other AND Parking Lot = True

Scenarios - Sections Selected for Treatment

Interest: 3.00%

Inflation: 3.00%

Printed: 04/03/2020

Scenario: Scenario 5:Improve ParkingLot to "Good"Condition

Year: 2022

Street Name/Lot Location	Begin Location	End Location	Street/Lot ID	Section ID	Length	Width	Area	FC	Surf Type	Area ID	Current PCI	Treatment		Cost	Rating	Treatment			
												PCI Before	PCI After						
HISTORIC LIGHT RAIL STATION PK	113 LEIDESDORFF ST	113 LEIDESDORFF ST	PKHISTORIC	010	317	90	28,530	O	AC		88	85	92	\$27,746	8,473	SLURRY SEAL W/ 10% DIGOUTS			
LEMBI COMMUNITY PARK PKL	1302 GLENN DR	1302 GLENN DR	PKLEMBI	010	97	50	4,850	O	AC		71	68	78	\$4,717	12,025	SLURRY SEAL W/ 10% DIGOUTS			
LIVERMORE COMMUNITY PARK PKL	CARTER ST SOUTH	CARTER ST SOUTH	PKLIVERMORE	010	150	130	19,500	O	AC		93	89	94	\$18,964	5,408	SLURRY SEAL W/ 10% DIGOUTS			
POLICE STATION PKL	46 NATOMA ST	46 NATOMA ST	PKPOLICES T	010	300	225	67,500	O	AC		92	88	94	\$65,644	5,919	SLURRY SEAL W/ 10% DIGOUTS			
												Treatment Total		\$279,842					
Year 2022 Area Total										273,400		Year 2022 Total		\$279,842					

Year: 2023

Street Name/Lot Location	Begin Location	End Location	Street/Lot ID	Section ID	Length	Width	Area	FC	Surf Type	Area ID	Current PCI	Treatment		Cost	Rating	Treatment			
												PCI Before	PCI After						
FIRE STATION PKL	OAK AVE PKWY	OAK AVE PKWY	PKFIREST	090	62	50	3,100	O	AC		95	88	94	\$3,106	6,178	SLURRY SEAL W/ 10% DIGOUTS			
LEMBI COMMUNITY PARK PKL	1302 RILEY ST	1302 RILEY ST	PKLEMBI	030	270	105	28,350	O	AC		31	23	100	\$123,055	12,102	3" MILL AND OVERLAY			
												Treatment Total		\$3,106					
Year 2023 Area Total										31,450		Year 2023 Total		\$126,161					

Year: 2024

Street Name/Lot Location	Begin Location	End Location	Street/Lot ID	Section ID	Length	Width	Area	FC	Surf Type	Area ID	Current PCI	Treatment		Cost	Rating	Treatment
												PCI Before	PCI After			
FIRE STATION PKL	CLARKSVILLE RD	CLARKSVILLE RD	PKFIREST	040	81	60	4,860	O	AC		88	85	86	\$15	552,983	SEAL CRACKS
FIRE STATION PKL	CLARKSVILLE RD	CLARKSVILLE RD	PKFIREST	050	136	73	9,928	O	AC		78	80	82	\$43	587,230	SEAL CRACKS
FIRE STATION PKL	GLENN ST	GLENN ST	PKFIREST	070	85	65	5,525	O	AC		77	79	81	\$25	585,880	SEAL CRACKS
FIRE STATION PKL	OAK AVE PKWY	OAK AVE PKWY	PKFIREST	100	323	58	18,734	O	AC		19	87	88	\$18	1,469,706	SEAL CRACKS
HAZEL MCFARLAND PARK PKL	1780 EAST NATOMA ST	1780 EAST NATOMA ST	PKHAZEL	010	630	61	38,430	O	AC		75	78	80	\$191	576,856	SEAL CRACKS
IRON POINT STATION PKL	IRON POINT RD NORTH	IRON POINT RD NORTH	PKIRON	010	700	99	69,300	O	AC		73	76	78	\$374	562,375	SEAL CRACKS
IRON POINT STATION PKL	IRON POINT RD SOUTH	IRON POINT RD SOUTH	PKIRON	020	430	64	27,520	O	AC		80	81	83	\$108	587,915	SEAL CRACKS
MURER HOUSE PARK PKL	1121 JOE MURER CT	1121 JOE MURER CT	PKMURER	010	225	38	8,550	O	AC		76	78	80	\$41	580,491	SEAL CRACKS

** - Treatment from Project Selection

Scenarios - Sections Selected for Treatment

Interest: 3.00%

Inflation: 3.00%

Printed: 04/03/2020

Scenario: Scenario 5:Improve ParkingLot to "Good"Condition

Year: 2024

Street Name/Lot Location	Begin Location	End Location	Street/Lot ID	Section ID	Length	Width	Area	FC	Surf Type	Area ID	Current PCI	Treatment		Cost	Rating	Treatment	
												PCI Before	PCI After				
SHORES MINI PARK PKL	100 HAZELMERE DR	100 HAZELMERE DR	PKSHORES	010	180	65	11,700	O	AC		66	72	74	\$76	682,225	SEAL CRACKS	
VETERANS HALL PKL	1200 LEIDESDORFF ST	1200 LEIDESDORFF ST	PKVETERAN S	010	141	66	9,306	O	AC		66	72	74	\$60	681,885	SEAL CRACKS	
WILLOW HILLS RESERVOIR PARK PK	321 BANHILL DR	321 BANHILL DR	PKWILLOW	010	150	50	7,500	O	AC		77	79	81	\$34	586,019	SEAL CRACKS	
													Treatment Total		\$985		
Year 2024 Area Total										211,353		Year 2024 Total		\$985			
Total Section Area:										1,476,024		Grand Total		\$1,393,509			